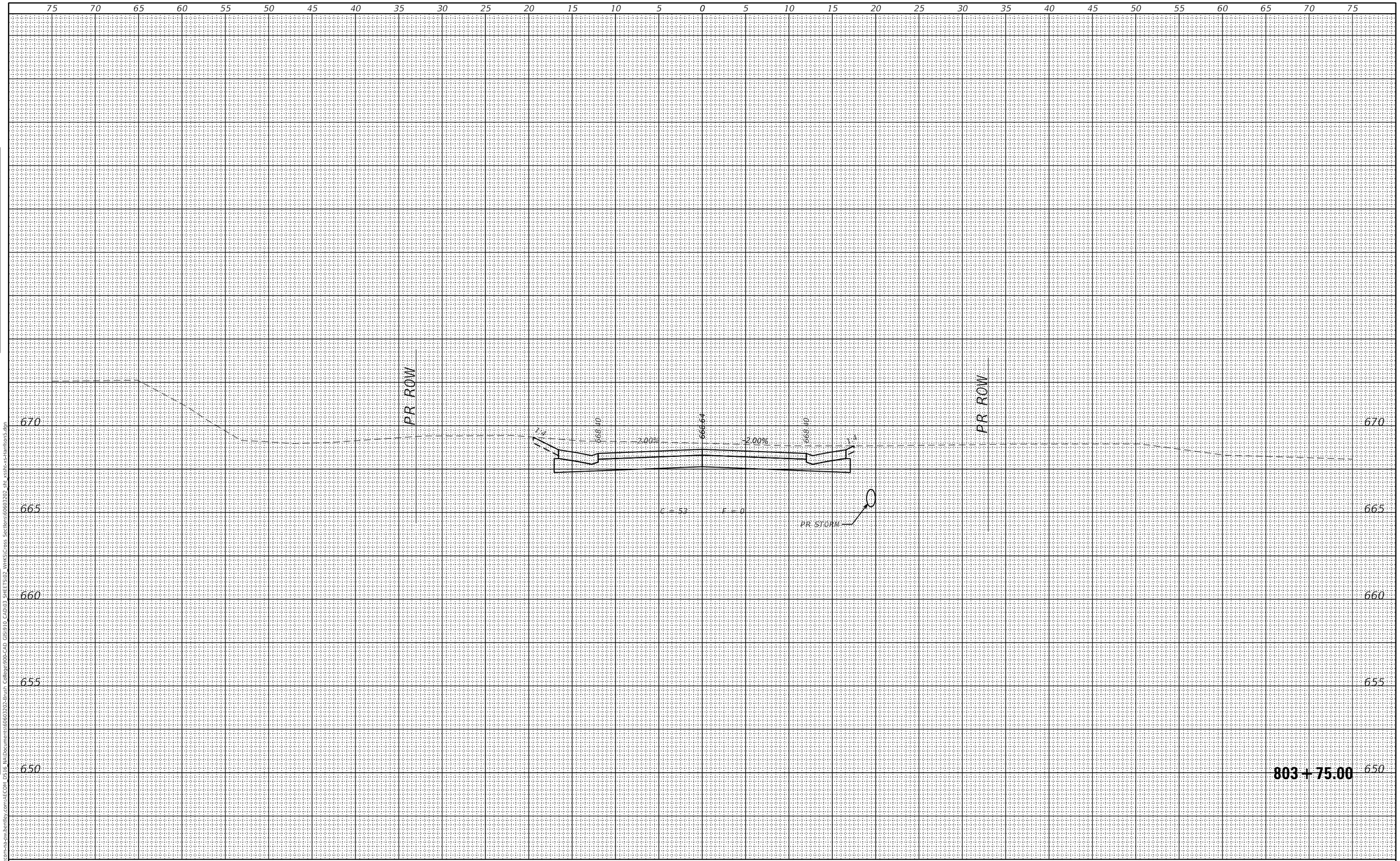

FINAL SURVEY	BY	DATE
SURVEYED		
PLOTTED		
TEMPLATE		
AREAS		
AREAS CHECKED		

NOTE BOOK
NO.

ORIGINAL SURVEY	BY	DATE
SURVEYED		
PLOTTED		
TEMPLATE		
AREAS		
AREAS CHECKED		

NOTE BOOK
NO.

MODEL: Default
FILE NAME: pw:\\aecom-na-pw.bentley.com:AECOM DS16 NA\Documents\60603202-Brush College\900-CAD GIS\910_CAD\03 SHEETS\02 WHKS\Cross Sections\60603202_sht_xsshi-xs-Harrison5.dgn

design firm
no. 184001036

whks
engineers + planners + land surveyors

USER NAME = $OPERATOR$	DESIGNED - -	REVISED	
	CHECKED - -	REVISED	
PLOT SCALE = 10.0000 ' / in.	DRAWN - -	REVISED	
PLOT DATE = 10/30/2020	CHECKED - -	REVISED	

STATE OF ILLINOIS
DEPARTMENT OF TRANSPORTATION

E HARRISON AVENUE (WEST LEG)
CROSS SECTIONS

SCALE: 1" = 5' | SHEET 23 OF 58 SHEETS | STA. 803+75.00 TO STA. 803+75.00

F.A.U. RTE.	SECTION	COUNTY	TOTAL SHEETS	SHEET NO.
7448	09-00933-01-BR	MACON	996	919

CONTRACT NO. 6WGY(165)

ILLINOIS | FED. AID PROJECT



FINAL SURVEY	BY	DATE
SURVEYED		
PLOTTED		
TEMPLATE		
AREAS		
AREAS CHECKED		

NOTE BOOK
NO.

ORIGINAL SURVEY	BY	DATE
SURVEYED		
PLOTTED		
TEMPLATE		
AREAS		
AREAS CHECKED		

NOTE BOOK
NO.

MODEL: Default
FILE NAME: pw:\\aecom-na-pw.bentley.com:AECOM DS16 NA\Documents\60603202-Brush College\900-CAD GIS\910_CAD\03 SHEETS\02 WHKS\Cross Sections\60603202_sht_xssht-xs-harrison5.dgn

design firm
no. 184001036

whks
engineers + planners + land surveyors

USER NAME = $OPERATOR$	DESIGNED - -	REVISED
	CHECKED - -	REVISED
PLOT SCALE = 10.0000 ' / in.	DRAWN - -	REVISED
PLOT DATE = 10/30/2020	CHECKED - -	REVISED

STATE OF ILLINOIS
DEPARTMENT OF TRANSPORTATION

E HARRISON AVENUE (WEST LEG)
CROSS SECTIONS

SCALE: 1" = 5' | SHEET 24 OF 58 SHEETS | STA. 803+83.54 TO STA. 803+83.54

F.A.U. RTE.	SECTION	COUNTY	TOTAL SHEETS	SHEET NO.
7448	09-00933-01-BR	MACON	996	920

CONTRACT NO. 6WGY(165)

ILLINOIS | FED. AID PROJECT

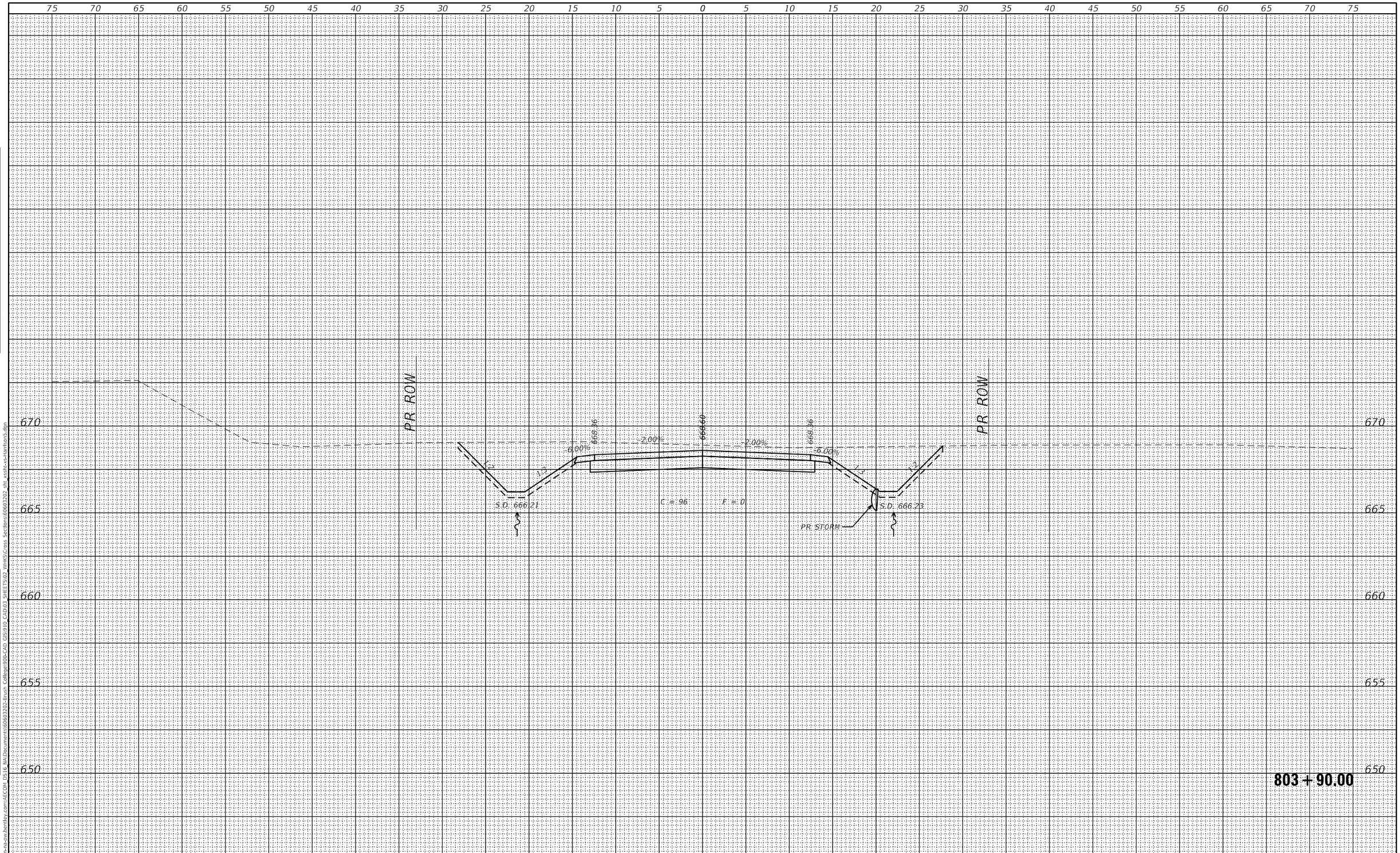

FINAL SURVEY		BY	DATE
NOTE BOOK	SURVEYED		
	PLOTTED		
	TEMPLATE		
	AREAS		
NO.	AREAS CHECKED		

ORIGINAL SURVEY		BY	DATE
NOTE BOOK	SURVEYED		
	PLOTTED		
	TEMPLATE		
	AREAS		
NO.	AREAS CHECKED		

MODEL: Default
FILE NAME: pw:\\aecom-na-pw.bentley.com:AECOM DS16 NA\Documents\60603202-Brush College\900-CAD GIS\910 CAD\03 SHEETS\02 WHKS\Cross Sections\60603202_sht_xssln-xs-harrison5.dgn

design firm no. 184001036
whks
engineers + planners + land surveyors

USER NAME = $OPERATOR$	DESIGNED - -	REVISED	
	CHECKED - -	REVISED	
PLOT SCALE = 10.0000 ' / in.	DRAWN - -	REVISED	
PLOT DATE = 10/30/2020	CHECKED - -	REVISED	

STATE OF ILLINOIS
DEPARTMENT OF TRANSPORTATION

E HARRISON AVENUE (WEST LEG)
CROSS SECTIONS

SCALE: 1" = 5' | SHEET 25 OF 58 SHEETS | STA. 803+90.00 TO STA. 803+90.00

F.A.U. RTE.	SECTION	COUNTY	TOTAL SHEETS	SHEET NO.
7448	09-00933-01-BR	MACON	996	921

CONTRACT NO. 6WGY(165)
ILLINOIS | FED. AID PROJECT

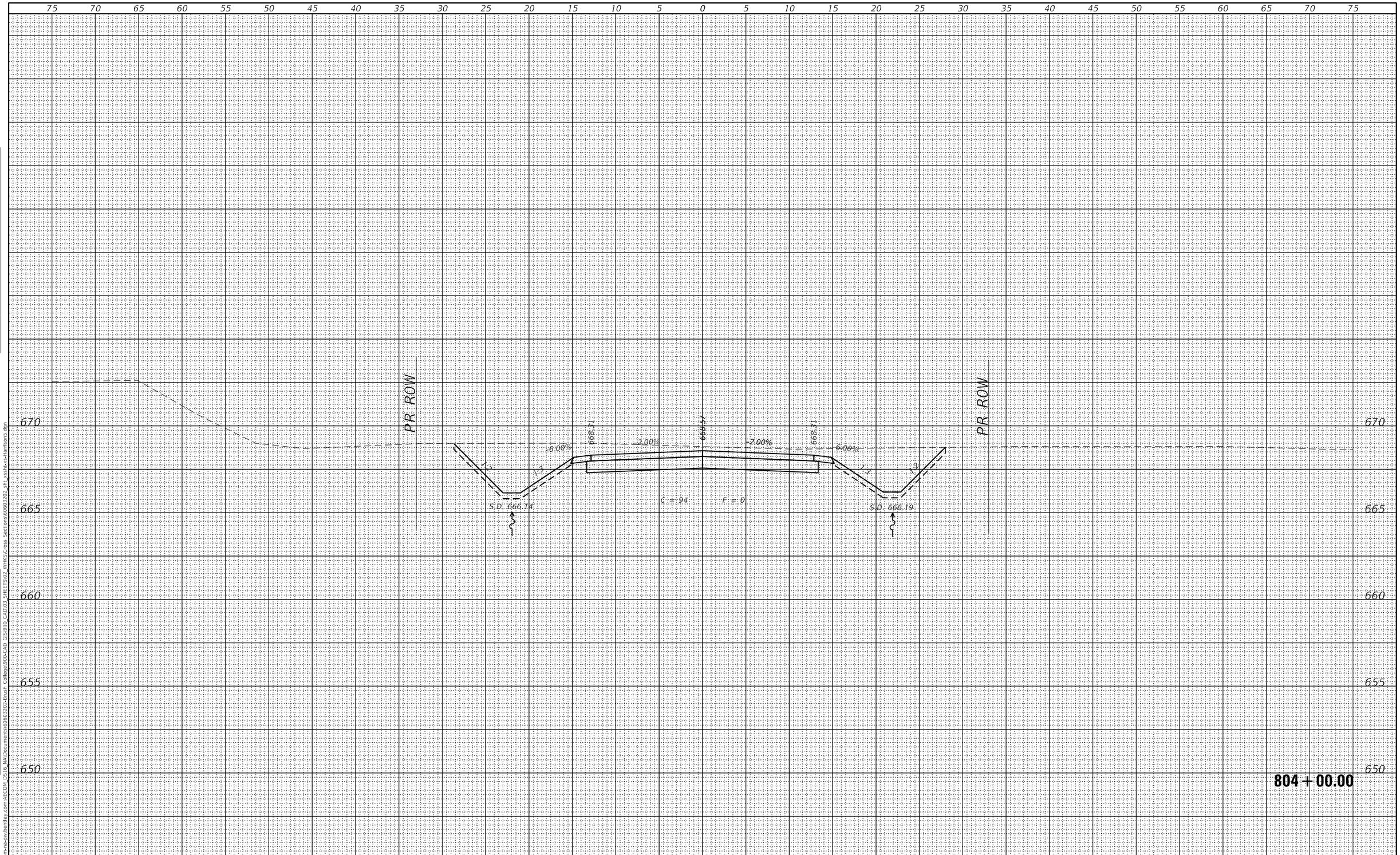

FINAL SURVEY		BY	DATE
	SURVEYED		
	PLOTTED		
NOTE BOOK	TEMPLATE		
	AREAS		
NO.	AREAS CHECKED		

ORIGINAL SURVEY		BY	DATE
	SURVEYED		
	PLOTTED		
NOTE BOOK	TEMPLATE		
	AREAS		
NO.	AREAS CHECKED		

MODEL: Default
FILE NAME: pw:\\aecom-na-pw.bentley.com:AECOM DS16 NA\Documents\60603202-Brush College\900-CAD GIS\910 CAD\03 SHEETS\02 WHKS\Cross Sections\60603202_sht_xssln-xs-harrison5.dgn

design firm no. 184001036
whks
engineers + planners + land surveyors

USER NAME = $OPERATOR$	DESIGNED - -	REVISED	
	CHECKED - -	REVISED	
PLOT SCALE = 10.0000 ' / in.	DRAWN - -	REVISED	
PLOT DATE = 10/30/2020	CHECKED - -	REVISED	

STATE OF ILLINOIS
DEPARTMENT OF TRANSPORTATION

E HARRISON AVENUE (WEST LEG)
CROSS SECTIONS

SCALE: 1" = 5' | SHEET 26 OF 58 SHEETS | STA. 804+00.00 TO STA. 804+00.00

F.A.U. RTE.	SECTION	COUNTY	TOTAL SHEETS	SHEET NO.
7448	09-00933-01-BR	MACON	996	922

CONTRACT NO. 6WGY(165)
ILLINOIS | FED. AID PROJECT

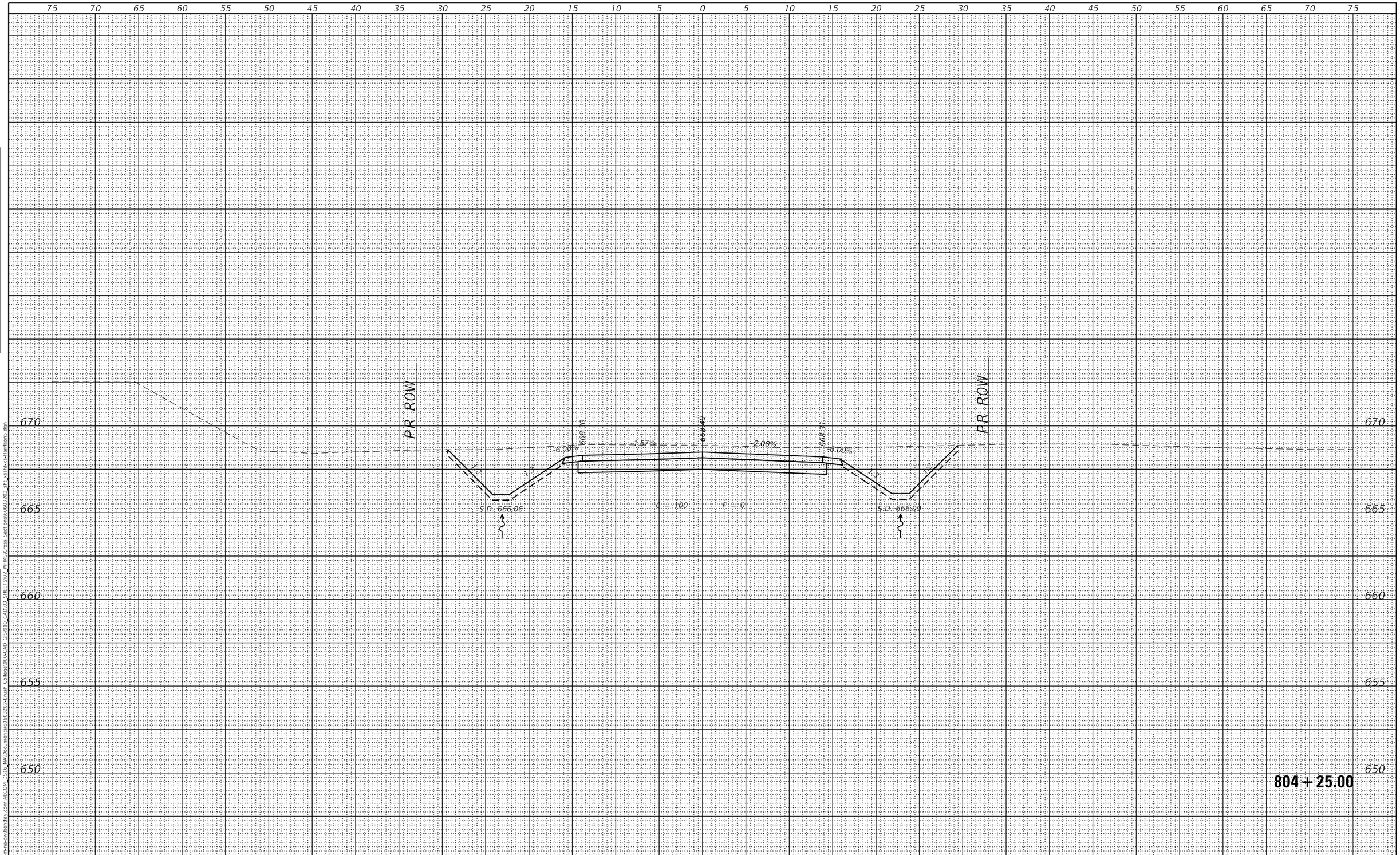

FINAL SURVEY		BY	DATE
NOTE BOOK	SURVEYED		
	PLOTTED		
	TEMPLATE		
	AREAS		
NO.	AREAS CHECKED		

ORIGINAL SURVEY		BY	DATE
NOTE BOOK	SURVEYED		
	PLOTTED		
	TEMPLATE		
	AREAS		
NO.	AREAS CHECKED		

MODEL: Default
FILE NAME: pw:\\aecom-na-pw.bentley.com:AECOM DS16 NA\Documents\60603202-Brush College\900-CAD GIS\910 CAD\03 SHEETS\02 WHKS\Cross Sections\60603202_sht_xssln-xs-harrison5.dgn

design firm no. 184001036
whks
engineers + planners + land surveyors

USER NAME = $OPERATOR$	DESIGNED - -	REVISED
	CHECKED - -	REVISED
PLOT SCALE = 10.0000 ' / in.	DRAWN - -	REVISED
PLOT DATE = 10/30/2020	CHECKED - -	REVISED

STATE OF ILLINOIS
DEPARTMENT OF TRANSPORTATION

E HARRISON AVENUE (WEST LEG)
CROSS SECTIONS

SCALE: 1" = 5' | SHEET 27 OF 58 SHEETS | STA. 804+25.00 TO STA. 804+25.00

F.A.U. RTE.	SECTION	COUNTY	TOTAL SHEETS	SHEET NO.
7448	09-00933-01-BR	MACON	996	923

CONTRACT NO. 6WGY(165)

ILLINOIS | FED. AID PROJECT

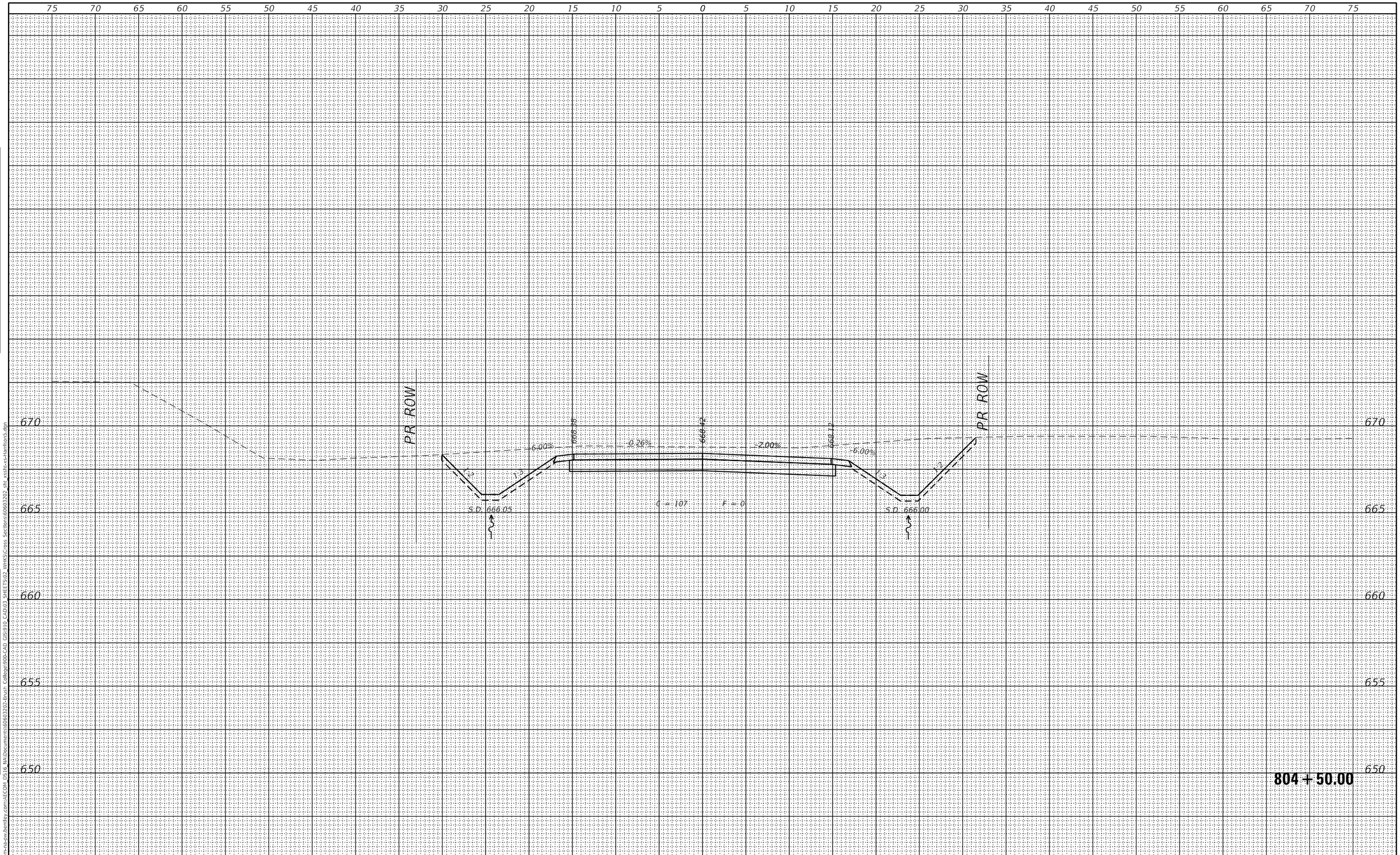

FINAL SURVEY		BY	DATE
NOTE BOOK	SURVEYED		
	PLOTTED		
	TEMPLATE		
	AREAS		
NO.	AREAS CHECKED		

ORIGINAL SURVEY		BY	DATE
NOTE BOOK	SURVEYED		
	PLOTTED		
	TEMPLATE		
	AREAS		
NO.	AREAS CHECKED		

MODEL: Default
FILE NAME: pw:\\aecom-na-pw.bentley.com:AECOM DS16 NA\Documents\60603202-Brush College\900-CAD GIS\910 CAD\03 SHEETS\02 WHKS\Cross Sections\60603202_sht_xssln-xs-harrison5.dgn

design firm no. 184001036
whks
engineers + planners + land surveyors

USER NAME = $OPERATOR$	DESIGNED - -	REVISED
	CHECKED - -	REVISED
PLOT SCALE = 10.0000 ' / in.	DRAWN - -	REVISED
PLOT DATE = 10/30/2020	CHECKED - -	REVISED

STATE OF ILLINOIS
DEPARTMENT OF TRANSPORTATION

E HARRISON AVENUE (WEST LEG)
CROSS SECTIONS

SCALE: 1" = 5' | SHEET 28 OF 58 SHEETS | STA. 804+50.00 TO STA. 804+50.00

F.A.U. RTE.	SECTION	COUNTY	TOTAL SHEETS	SHEET NO.
7448	09-00933-01-BR	MACON	996	924

CONTRACT NO. 6WGY(165)

ILLINOIS | FED. AID PROJECT

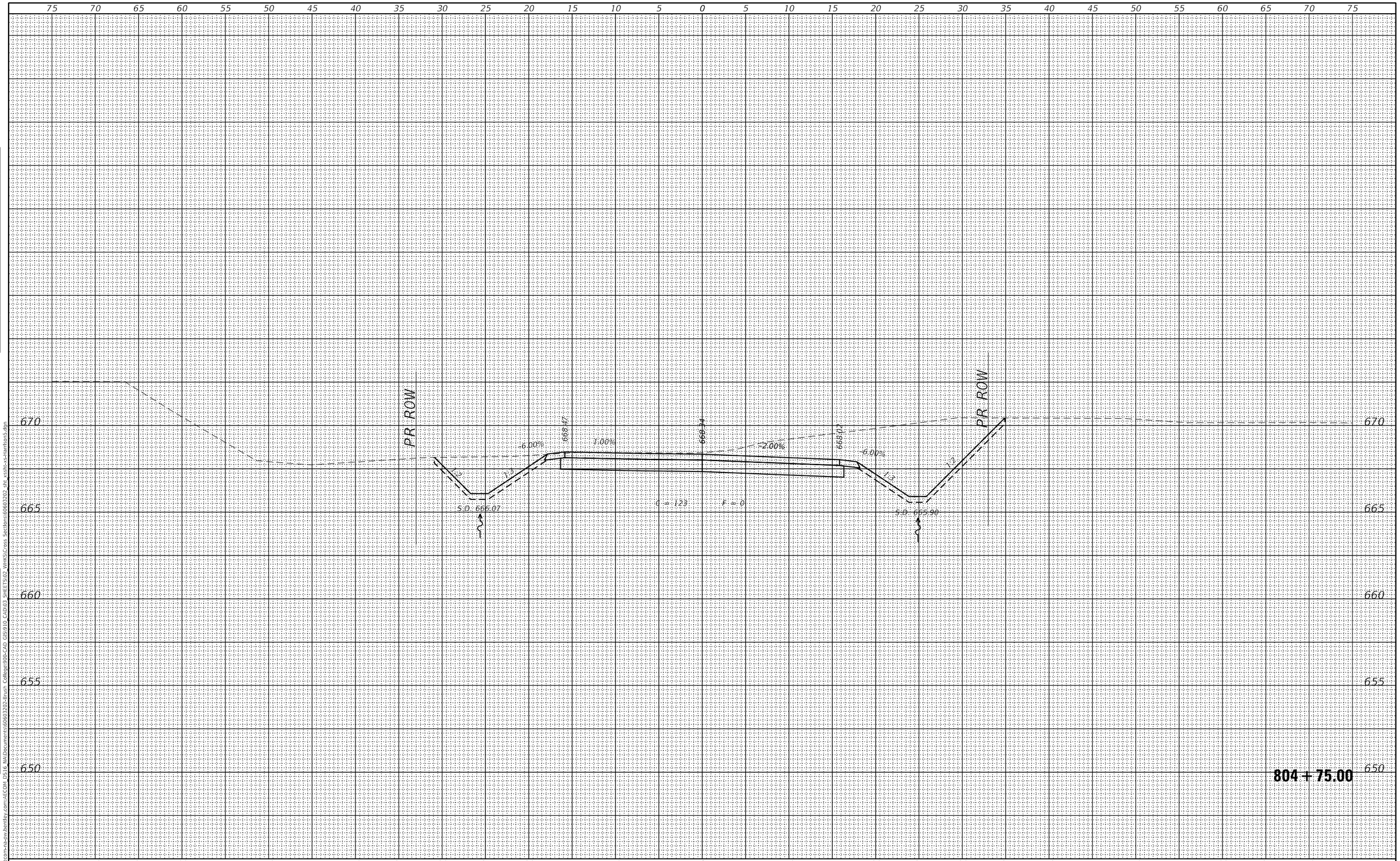

FINAL SURVEY	BY	DATE
SURVEYED		
PLOTTED		
TEMPLATE		
AREAS		
AREAS CHECKED		

NOTE BOOK
NO.

ORIGINAL SURVEY	BY	DATE
SURVEYED		
PLOTTED		
TEMPLATE		
AREAS		
AREAS CHECKED		

NOTE BOOK
NO.

MODEL: Default
FILE NAME: pw:\\aecom-na-pw.bentley.com:AECOM DS16 NA\Documents\60603202-Brush College\900-CAD GIS\910_CAD\03 SHEETS\02 WHKS\Cross Sections\60603202_sht_xsshi-xs-Harrison5.dgn

design firm
no. 184001036

whks
engineers + planners + land surveyors

USER NAME = $OPERATOR$	DESIGNED - -	REVISED
	CHECKED - -	REVISED
PLOT SCALE = 10.0000 ' / in.	DRAWN - -	REVISED
PLOT DATE = 10/30/2020	CHECKED - -	REVISED

STATE OF ILLINOIS
DEPARTMENT OF TRANSPORTATION

E HARRISON AVENUE (WEST LEG)
CROSS SECTIONS

SCALE: 1" = 5' | SHEET 29 OF 58 SHEETS | STA. 804+75.00 TO STA. 804+75.00

F.A.U. RTE.	SECTION	COUNTY	TOTAL SHEETS	SHEET NO.
7448	09-00933-01-BR	MACON	996	925

CONTRACT NO. 6WGY(165)

ILLINOIS | FED. AID PROJECT

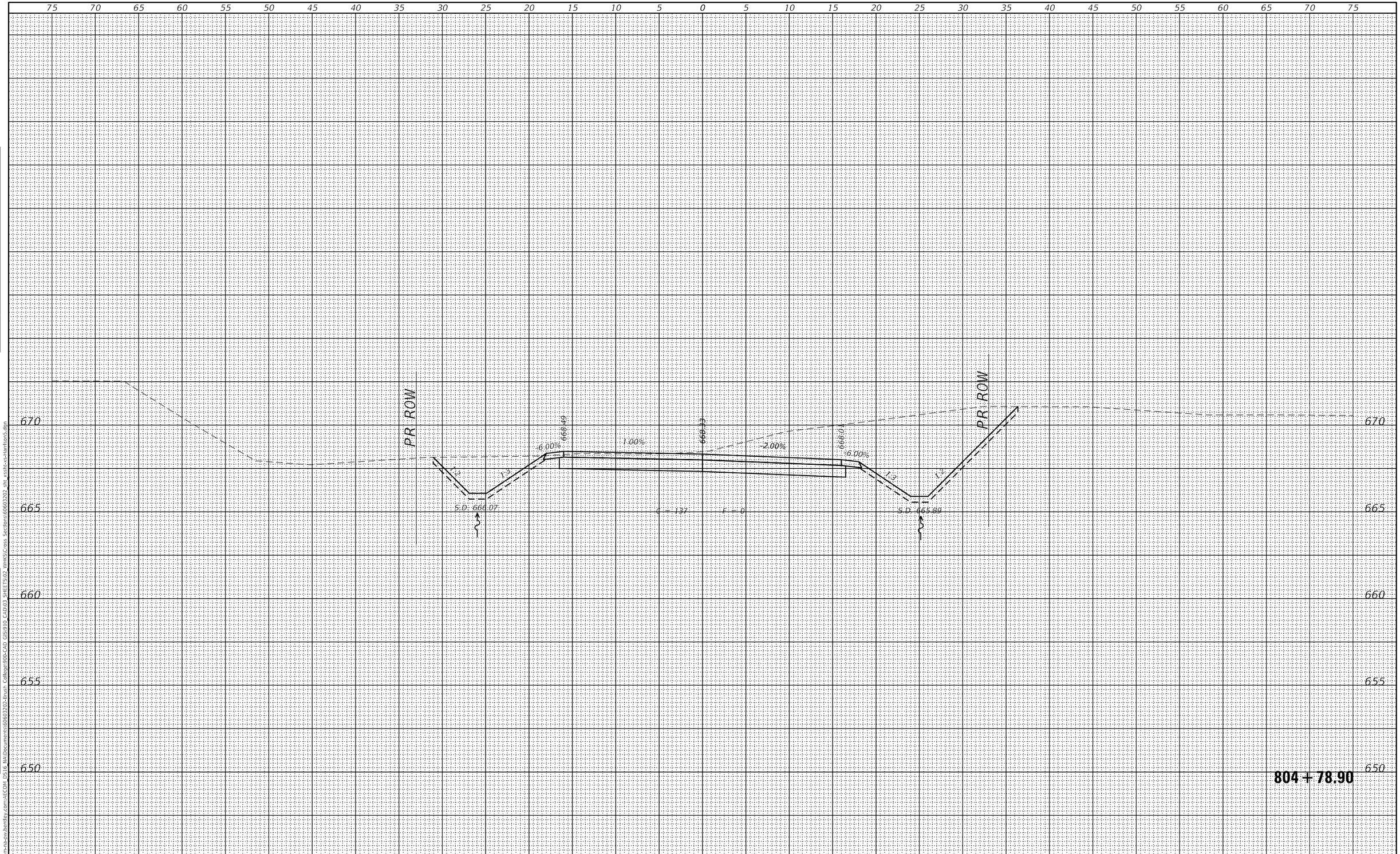

FINAL SURVEY		BY	DATE
	SURVEYED		
	PLOTTED		
NOTE BOOK	TEMPLATE		
	AREAS		
NO.	AREAS CHECKED		

ORIGINAL SURVEY		BY	DATE
	SURVEYED		
	PLOTTED		
NOTE BOOK	TEMPLATE		
	AREAS		
NO.	AREAS CHECKED		

MODEL: Default
FILE NAME: pw:\\aecom-na-pw.bentley.com:AECOM DS16 NA\Documents\60603202-Brush College\900-CAD GIS\910_CAD\03 SHEETS\02 WHKS\Cross Sections\60603202_sht_xssht-xs-Harrison5.dgn

design firm no. 184001036
whks
engineers + planners + land surveyors

USER NAME = $OPERATOR$	DESIGNED - -	REVISED	
	CHECKED - -	REVISED	
PLOT SCALE = 10.0000 ' / in.	DRAWN - -	REVISED	
PLOT DATE = 10/30/2020	CHECKED - -	REVISED	

STATE OF ILLINOIS
DEPARTMENT OF TRANSPORTATION

E HARRISON AVENUE (WEST LEG)
CROSS SECTIONS

SCALE: 1" = 5' | SHEET 30 OF 58 SHEETS | STA. 804+78.90 TO STA. 804+78.90

F.A.U. RTE.	SECTION	COUNTY	TOTAL SHEETS	SHEET NO.
7448	09-00933-01-BR	MACON	996	926

CONTRACT NO. 6WGY(165)

ILLINOIS | FED. AID PROJECT

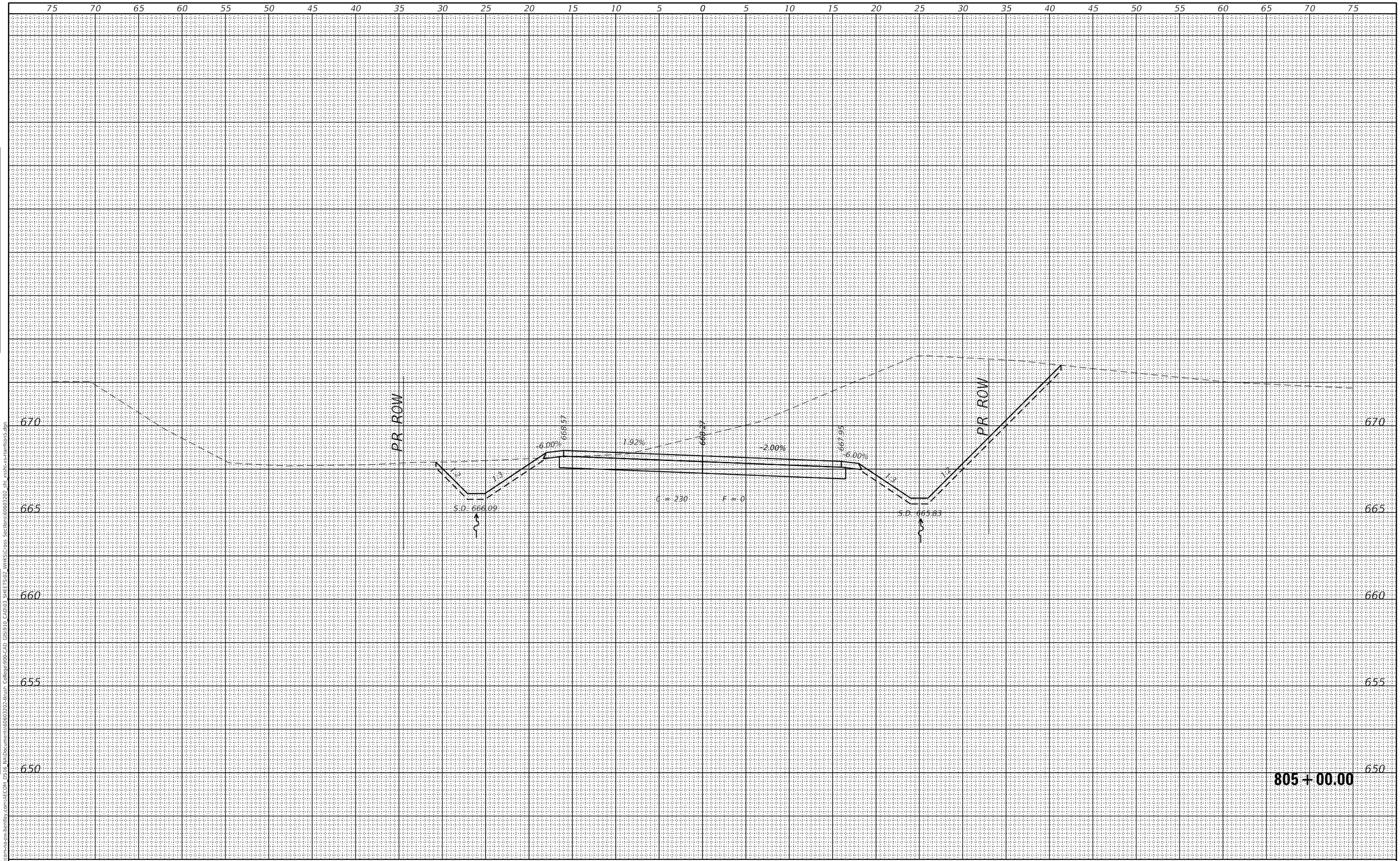

FINAL SURVEY		BY	DATE
NOTE BOOK	SURVEYED		
	PLOTTED		
	TEMPLATE		
	AREAS		
NO.	AREAS CHECKED		

ORIGINAL SURVEY		BY	DATE
NOTE BOOK	SURVEYED		
	PLOTTED		
	TEMPLATE		
	AREAS		
NO.	AREAS CHECKED		

MODEL: Default
FILE NAME: pw:\\aecom-na-pw.bentley.com:AECOM DS16 NA\Document\60603202-Brush College\900-CAD GIS\910 CAD\03 SHEETS\02 WHKS\Cross Sections\60603202 sht xssh-xs-Harrison5.dgn

design firm no. 184001036
whks
engineers + planners + land surveyors

USER NAME = $OPERATOR$	DESIGNED - -	REVISED	
	CHECKED - -	REVISED	
PLOT SCALE = 10.0000 ' / in.	DRAWN - -	REVISED	
PLOT DATE = 10/30/2020	CHECKED - -	REVISED	

STATE OF ILLINOIS
DEPARTMENT OF TRANSPORTATION

E HARRISON AVENUE (WEST LEG)
CROSS SECTIONS

SCALE: 1" = 5' | SHEET 31 OF 58 SHEETS | STA. 805+00.00 TO STA. 805+00.00

F.A.U. RTE.	SECTION	COUNTY	TOTAL SHEETS	SHEET NO.
7448	09-00933-01-BR	MACON	996	927

CONTRACT NO. 6WGY(165)

ILLINOIS | FED. AID PROJECT

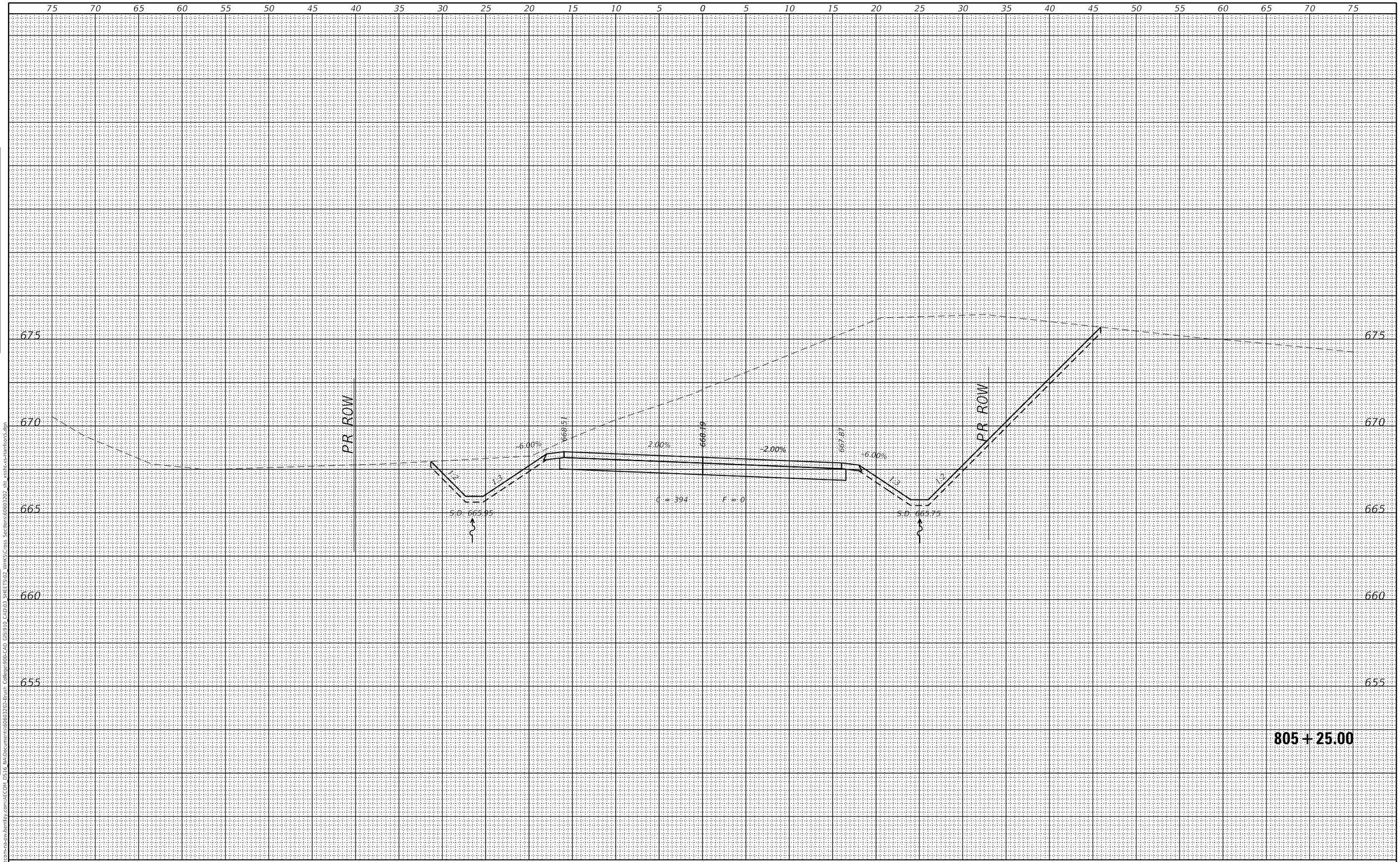

FINAL SURVEY		BY	DATE
NOTE BOOK	SURVEYED		
	PLOTTED		
	TEMPLATE		
	AREAS		
NO.	AREAS CHECKED		

ORIGINAL SURVEY		BY	DATE
NOTE BOOK	SURVEYED		
	PLOTTED		
	TEMPLATE		
	AREAS		
NO.	AREAS CHECKED		

MODEL: Default
FILE NAME: pw:\\aecom-na-sw.bentley.com:AECOM DS16 NA\Documents\60603202-Brush College\900-CAD GIS\910 CAD\03 SHEETS\02 VHKS\Cross Sections\60603202 sht xsht-xs-Harrison5.dgn

design firm no. 184001036

whks
engineers • planners • land surveyors

USER NAME = $OPERATOR$	DESIGNED - -	REVISED	
	CHECKED - -	REVISED	
PLOT SCALE = 10.0000 ' / in.	DRAWN - -	REVISED	
PLOT DATE = 10/30/2020	CHECKED - -	REVISED	

STATE OF ILLINOIS
DEPARTMENT OF TRANSPORTATION

E HARRISON AVENUE (WEST LEG)
CROSS SECTIONS

SCALE: 1" = 5' | SHEET 32 OF 58 SHEETS | STA. 805+25.00 TO STA. 805+25.00

F.A.U. RTE.	SECTION	COUNTY	TOTAL SHEETS	SHEET NO.
7448	09-00933-01-BR	MACON	996	928

CONTRACT NO. 6WGY(165)

ILLINOIS | FED. AID PROJECT

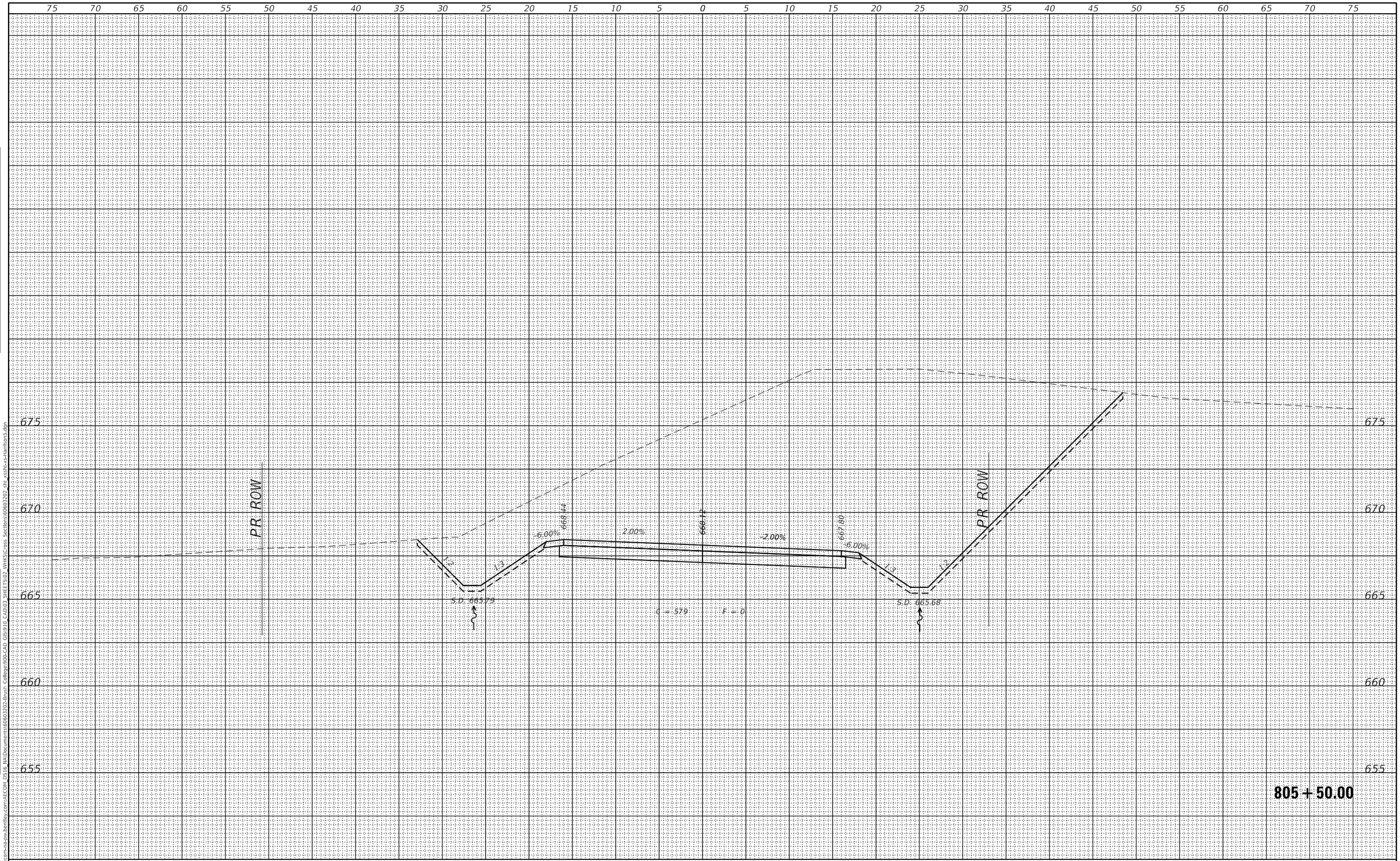

FINAL SURVEY	BY	DATE
SURVEYED		
PLOTTED		
TEMPLATE		
AREAS		
AREAS CHECKED		

NOTE BOOK
NO.

ORIGINAL SURVEY	BY	DATE
SURVEYED		
PLOTTED		
TEMPLATE		
AREAS		
AREAS CHECKED		

NOTE BOOK
NO.

MODEL: Default
FILE NAME: pw:\\aecom-na-pw.bentley.com:AECOM DS16 NA\Documents\60603202-Brush College90b-CAD GIS\910 CAD\03 SHEETS\02 VHKS\Cross Sections\60603202 sht xssht-xs-harrison5.dgn

design firm no. 184001036
whks
engineers + planners + land surveyors

USER NAME = $OPERATOR$	DESIGNED - -	REVISED	
	CHECKED - -	REVISED	
PLOT SCALE = 10.0000 ' / in.	DRAWN - -	REVISED	
PLOT DATE = 10/30/2020	CHECKED - -	REVISED	

STATE OF ILLINOIS
DEPARTMENT OF TRANSPORTATION

E HARRISON AVENUE (WEST LEG)
CROSS SECTIONS

SCALE: 1" = 5' | SHEET 33 OF 58 SHEETS | STA. 805+50.00 TO STA. 805+50.00

F.A.U. RTE.	SECTION	COUNTY	TOTAL SHEETS	SHEET NO.
7448	09-00933-01-BR	MACON	996	929

CONTRACT NO. 6WGY(165)

ILLINOIS | FED. AID PROJECT

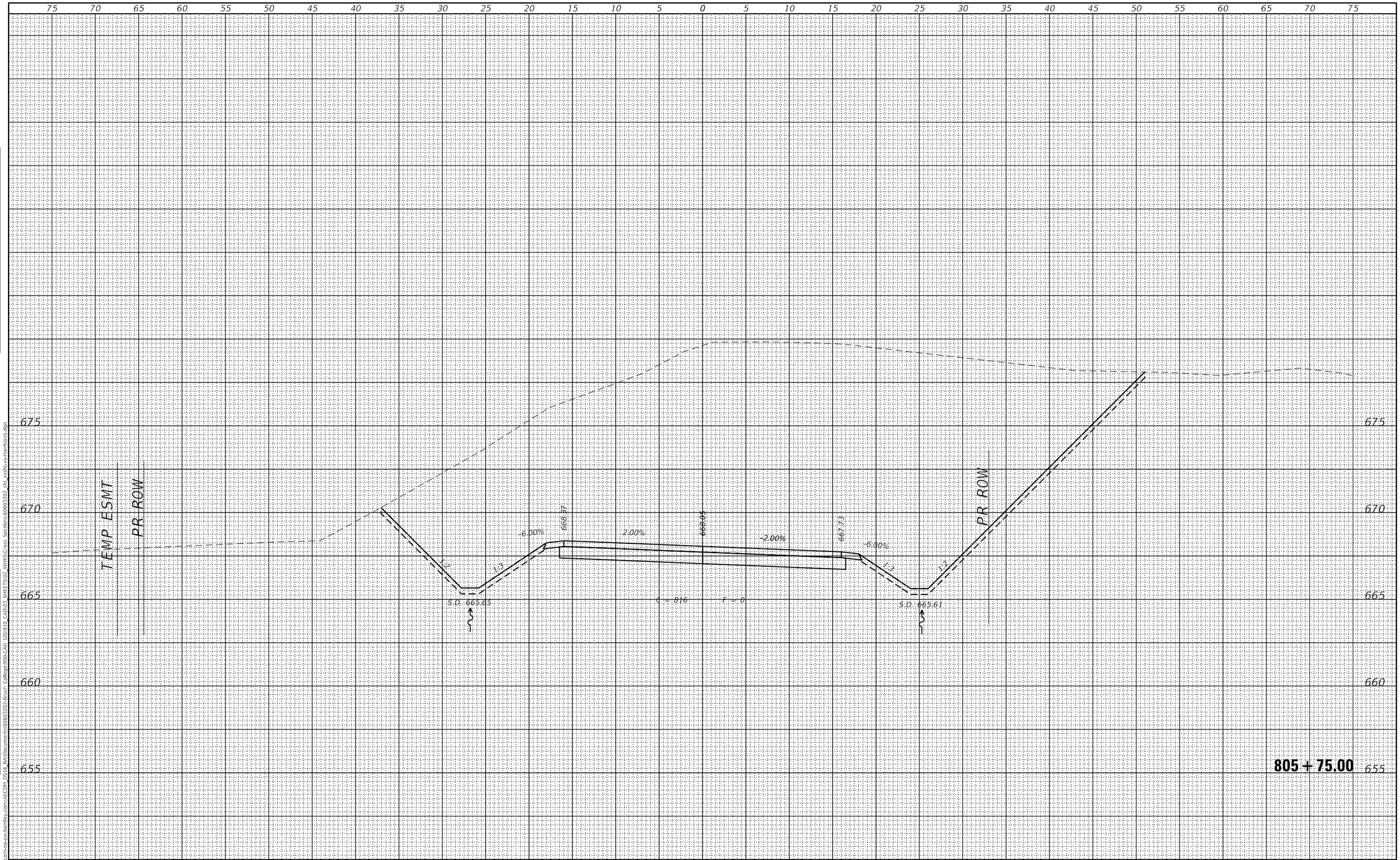

FINAL SURVEY		BY	DATE
NOTE BOOK	SURVEYED		
	PLOTTED		
	TEMPLATE		
	AREAS		
NO.	AREAS CHECKED		

ORIGINAL SURVEY		BY	DATE
NOTE BOOK	SURVEYED		
	PLOTTED		
	TEMPLATE		
	AREAS		
NO.	AREAS CHECKED		

MODEL: Default
FILE NAME: pw:\\ascom-na-pw.bentley.com:AECOM DS16 NA\Documents\60603202-Brush College\900-CAD GIS\910 CAD\03 SHEETS\02 WHKS\Cross Sections\60603202 sht xssh-xs-harrison5.dgn

design firm no. 184001036
whks
engineers + planners + land surveyors

USER NAME = $OPERATOR$	DESIGNED - -	REVISED	
	CHECKED - -	REVISED	
PLOT SCALE = 10.0000 ' / in.	DRAWN - -	REVISED	
PLOT DATE = 10/30/2020	CHECKED - -	REVISED	

STATE OF ILLINOIS
DEPARTMENT OF TRANSPORTATION

E HARRISON AVENUE (WEST LEG)
CROSS SECTIONS

SCALE: 1" = 5' | SHEET 34 OF 58 SHEETS | STA. 805+75.00 TO STA. 805+75.00

F.A.U. RTE.	SECTION	COUNTY	TOTAL SHEETS	SHEET NO.
7448	09-00933-01-BR	MACON	996	930

CONTRACT NO. 6WGY(165)

ILLINOIS | FED. AID PROJECT

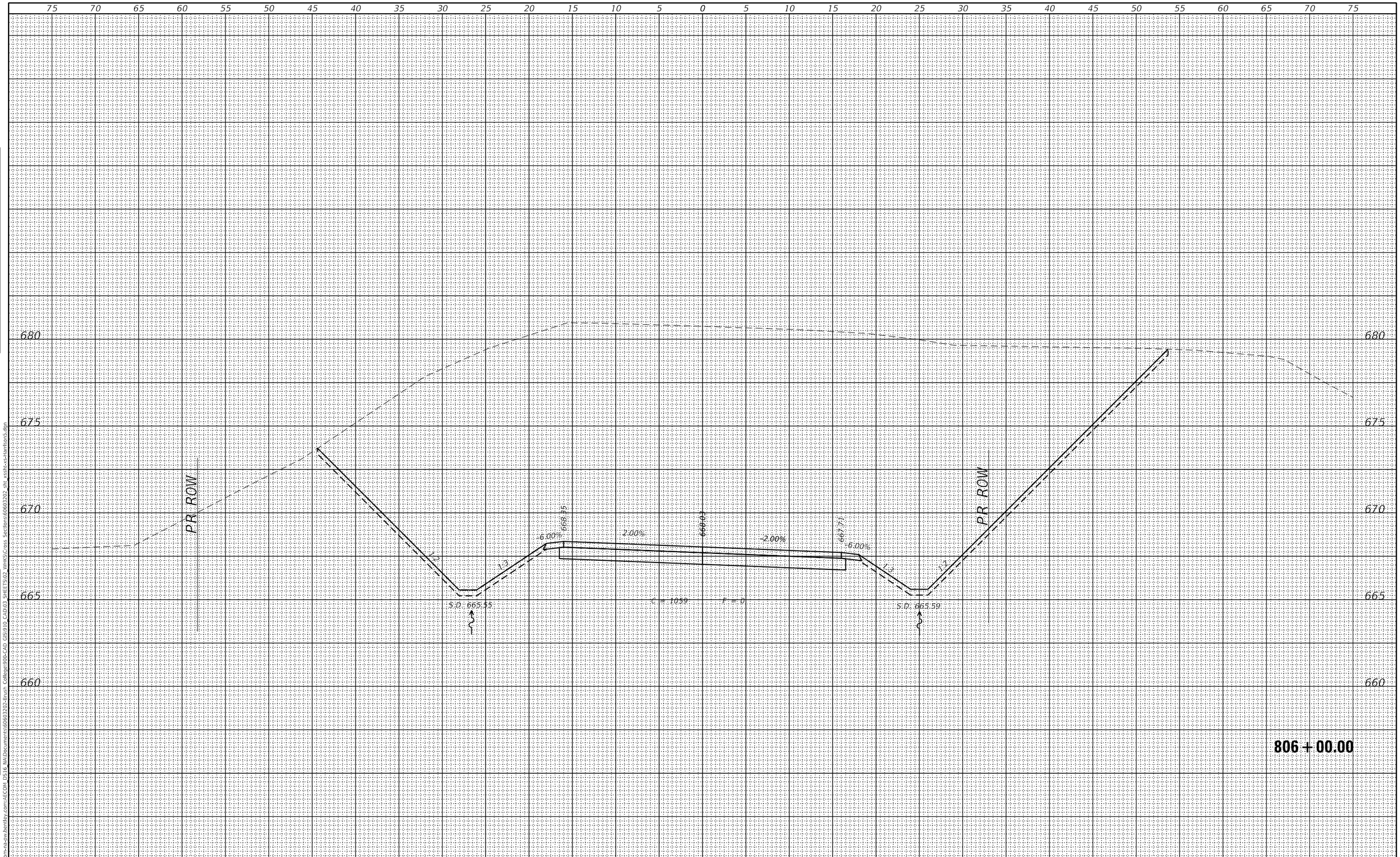

FINAL SURVEY		BY	DATE
NOTE BOOK	SURVEYED		
	PLOTTED		
	TEMPLATE		
	AREAS		
	AREAS CHECKED		
NO.			

ORIGINAL SURVEY		BY	DATE
NOTE BOOK	SURVEYED		
	PLOTTED		
	TEMPLATE		
	AREAS		
	AREAS CHECKED		
NO.			

MODEL: Default
FILE NAME: pw:\\aecom-na-pw.bentley.com:AECOM DS16 NA\Document\60603202-Brush College\900-CAD GIS\910 CAD\03 SHEETS\02 VHKS\Cross Sections\60603202 sht xssh-xs-Harrison5.dgn

design firm no. 184001036

whks
engineers + planners + land surveyors

USER NAME = $OPERATOR$	DESIGNED - -	REVISED	
	CHECKED - -	REVISED	
PLOT SCALE = 10.0000 ' / in.	DRAWN - -	REVISED	
PLOT DATE = 10/30/2020	CHECKED - -	REVISED	

STATE OF ILLINOIS
DEPARTMENT OF TRANSPORTATION

E HARRISON AVENUE (WEST LEG)
CROSS SECTIONS

SCALE: 1" = 5' | SHEET 35 OF 58 SHEETS | STA. 806+00.00 TO STA. 806+00.00

F.A.U. RTE.	SECTION	COUNTY	TOTAL SHEETS	SHEET NO.
7448	09-00933-01-BR	MACON	996	931

CONTRACT NO. 6WGY(165)

ILLINOIS | FED. AID PROJECT

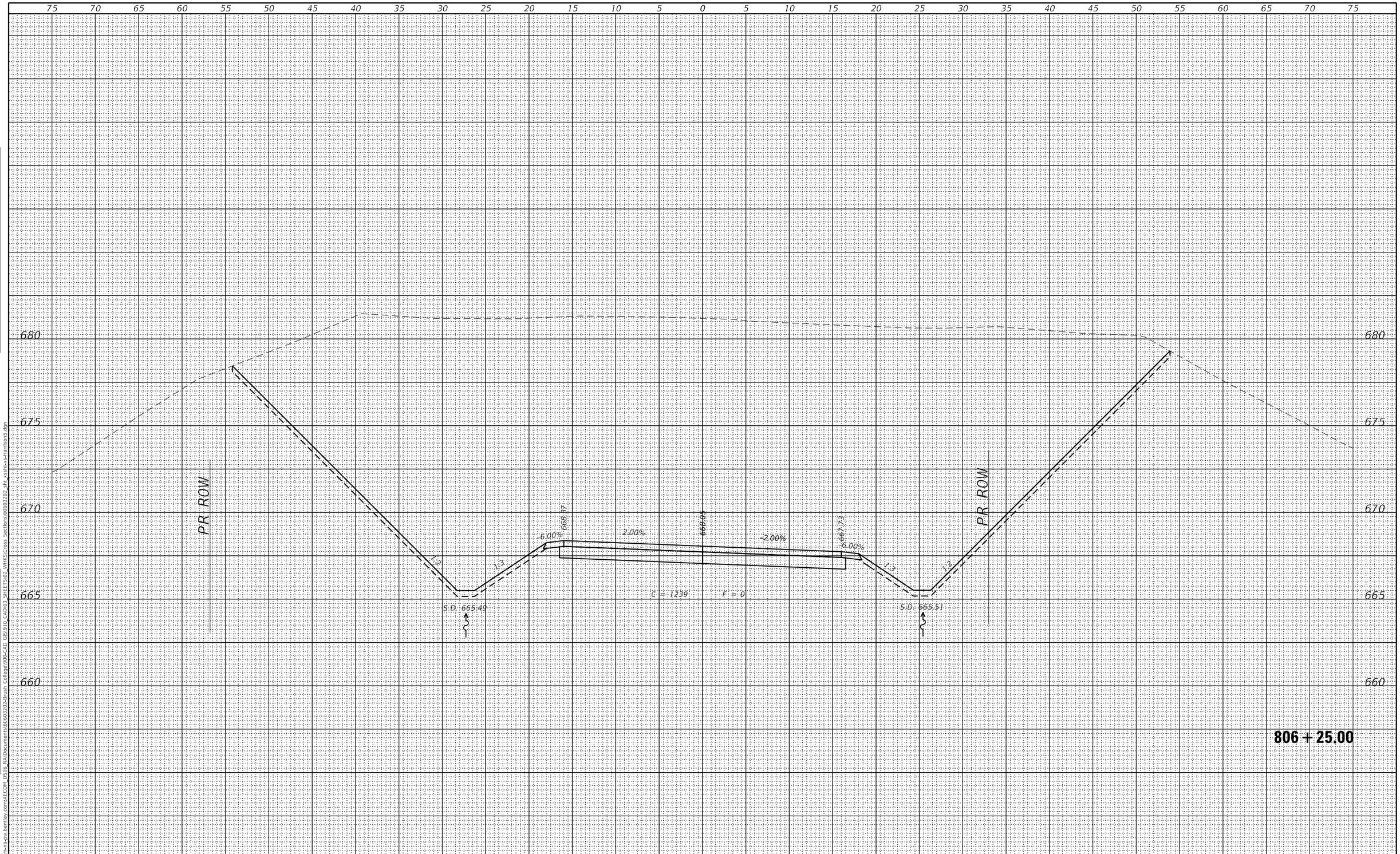

FINAL SURVEY		BY	DATE
NOTE BOOK	SURVEYED		
	PLOTTED		
	TEMPLATE		
	AREAS		
	AREAS CHECKED		
NO.			

ORIGINAL SURVEY		BY	DATE
NOTE BOOK	SURVEYED		
	PLOTTED		
	TEMPLATE		
	AREAS		
	AREAS CHECKED		
NO.			

MODEL: Default
FILE NAME: pw:\\aecom-na-sw.bentley.com:AECOM DS16 NA\Documents\60603202-Brush College90b-CAD GIS\910 CAD\03 SHEETS\02 VHKS\Cross Sections\60603202 sht xssh-xs-harrison5.dgn

design firm no. 184001036
whks
engineers + planners + land surveyors

USER NAME = $OPERATOR$	DESIGNED - -	REVISED
	CHECKED - -	REVISED
PLOT SCALE = 10.0000 ' / in.	DRAWN - -	REVISED
PLOT DATE = 10/30/2020	CHECKED - -	REVISED

STATE OF ILLINOIS
DEPARTMENT OF TRANSPORTATION

E HARRISON AVENUE (WEST LEG)
CROSS SECTIONS

SCALE: 1" = 5' | SHEET 36 OF 58 SHEETS | STA. 806+25.00 TO STA. 806+25.00

F.A.U. RTE.	SECTION	COUNTY	TOTAL SHEETS	SHEET NO.
7448	09-00933-01-BR	MACON	996	932

CONTRACT NO. 6WGY(165)

ILLINOIS | FED. AID PROJECT

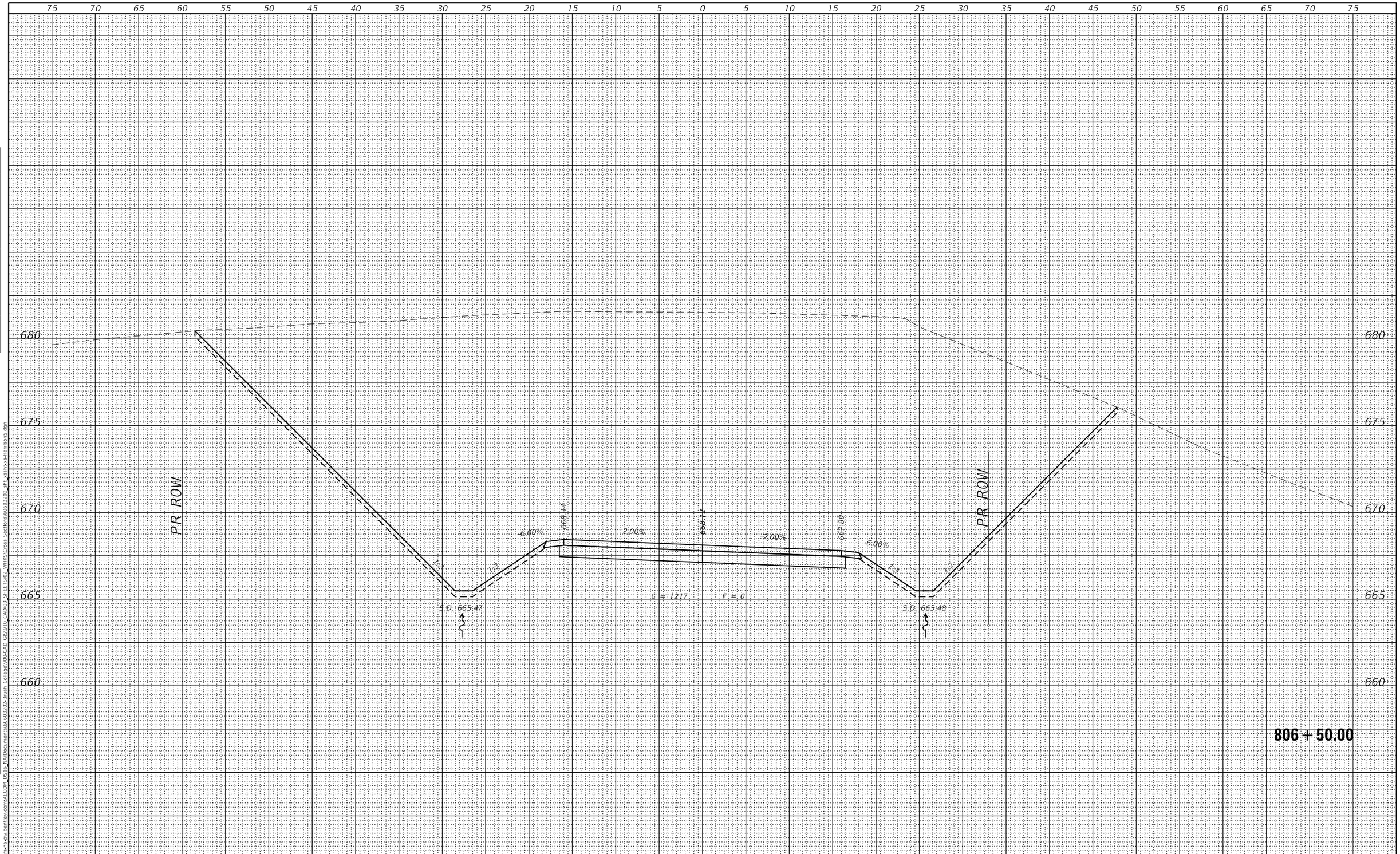

FINAL SURVEY		BY	DATE
NOTE BOOK	SURVEYED		
	PLOTTED		
	TEMPLATE		
	AREAS		
NO.	AREAS CHECKED		

ORIGINAL SURVEY		BY	DATE
NOTE BOOK	SURVEYED		
	PLOTTED		
	TEMPLATE		
	AREAS		
NO.	AREAS CHECKED		

MODEL: Default
FILE NAME: pw:\\aecom-na-sw.bentley.com:AECOM DS16 NA\Documents\60603202-Brush College90b-CAD GIS\910 CAD\03 SHEETS\02 VHKS\Cross Sections\60603202 sht xssht-xs-harrison5.dgn

design firm no. 184001036
whks
engineers + planners + land surveyors

USER NAME = $OPERATOR$	DESIGNED - -	REVISED
	CHECKED - -	REVISED
PLOT SCALE = 10.0000 ' / in.	DRAWN - -	REVISED
PLOT DATE = 10/30/2020	CHECKED - -	REVISED

STATE OF ILLINOIS
DEPARTMENT OF TRANSPORTATION

E HARRISON AVENUE (WEST LEG)
CROSS SECTIONS

SCALE: 1" = 5' | SHEET 37 OF 58 SHEETS | STA. 806+50.00 TO STA. 806+50.00

F.A.U. RTE.	SECTION	COUNTY	TOTAL SHEETS	SHEET NO.
7448	09-00933-01-BR	MACON	996	933

CONTRACT NO. 6WGY(165)

ILLINOIS | FED. AID PROJECT

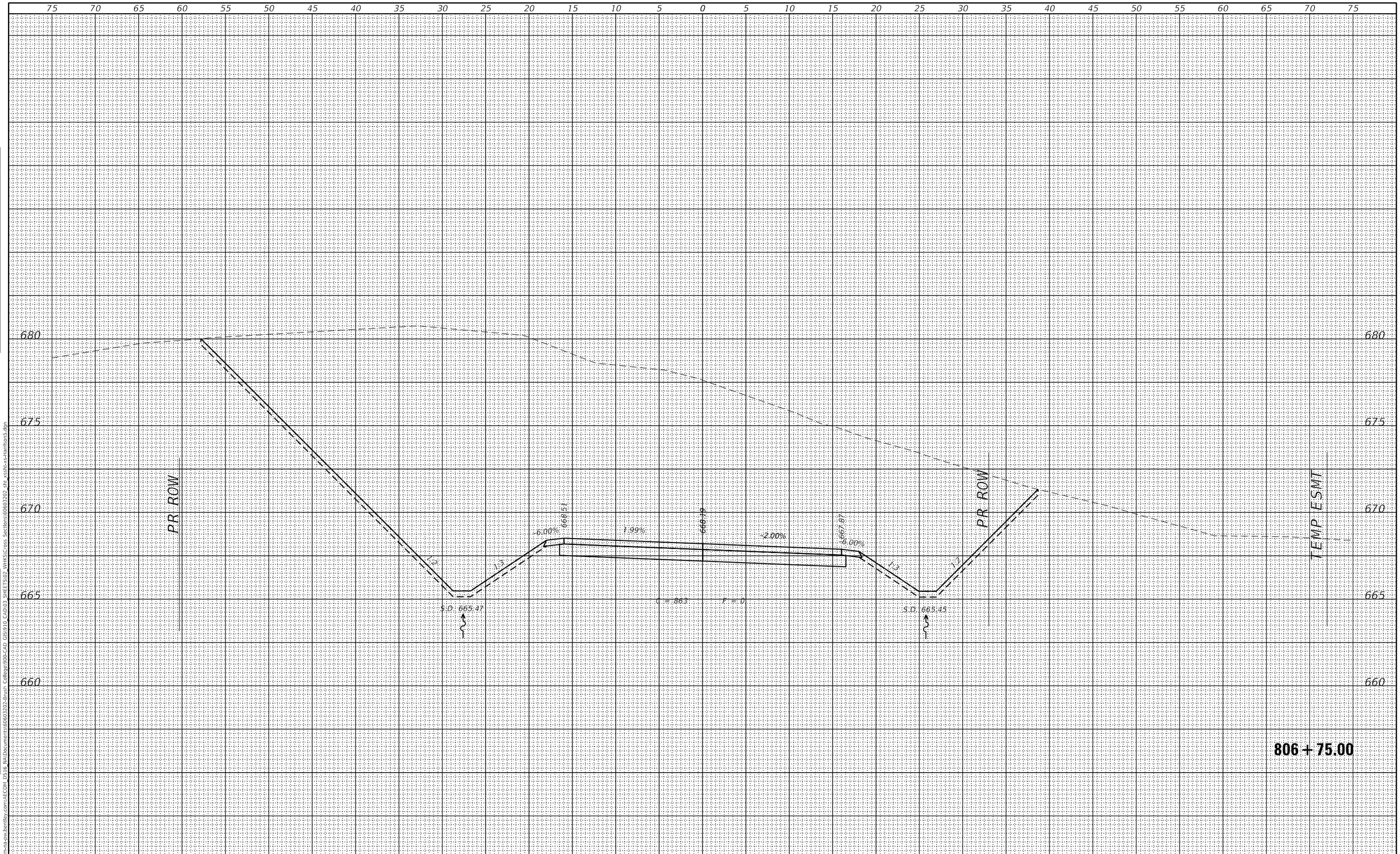

FINAL SURVEY	BY	DATE
SURVEYED		
PLOTTED		
TEMPLATE		
AREAS		
AREAS CHECKED		
NOTE BOOK		
NO.		

ORIGINAL SURVEY	BY	DATE
SURVEYED		
PLOTTED		
TEMPLATE		
AREAS		
AREAS CHECKED		
NOTE BOOK		
NO.		

MODEL: Default
FILE NAME: pw:\\aecom-na-pw.bentley.com:AECOM DS16 NA\Documents\60603202-Brush College90b-CAD GIS\910 CAD\03 SHEETS\02 VHKS\Cross Sections\60603202 sht xsshc-xs-harrison5.dgn

design firm no. 184001036
whks
engineers + planners + land surveyors

USER NAME = $OPERATOR$	DESIGNED - -	REVISED	
	CHECKED - -	REVISED	
PLOT SCALE = 10.0000 ' / in.	DRAWN - -	REVISED	
PLOT DATE = 10/30/2020	CHECKED - -	REVISED	

STATE OF ILLINOIS
DEPARTMENT OF TRANSPORTATION

E HARRISON AVENUE (WEST LEG)
CROSS SECTIONS

SCALE: 1" = 5' | SHEET 38 OF 58 SHEETS | STA. 806+75.00 TO STA. 806+75.00

F.A.U. RTE.	SECTION	COUNTY	TOTAL SHEETS	SHEET NO.
7448	09-00933-01-BR	MACON	996	934

CONTRACT NO. 6WGY(165)

ILLINOIS | FED. AID PROJECT

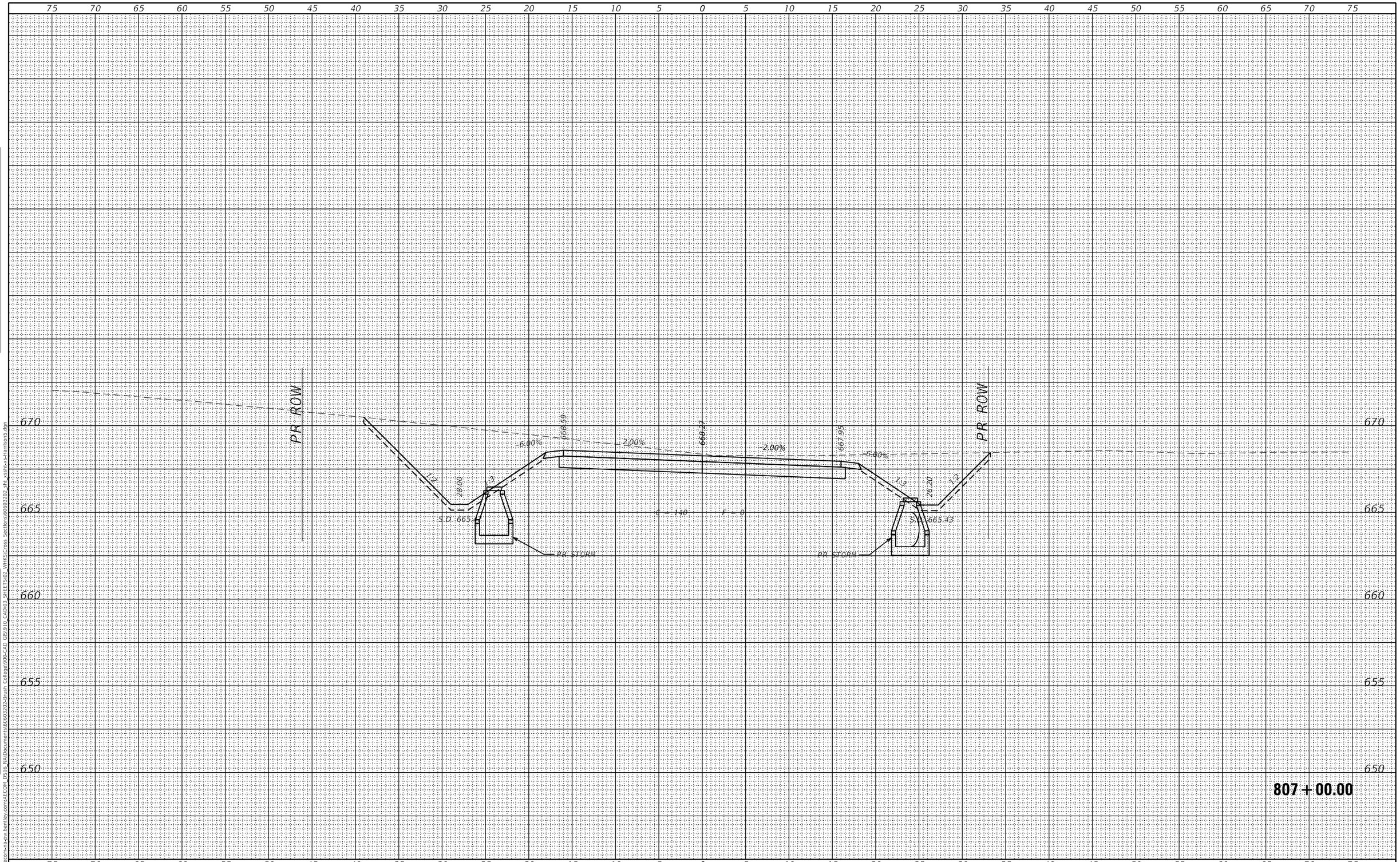

FINAL SURVEY	BY	DATE
SURVEYED		
PLOTTED		
TEMPLATE		
AREAS		
AREAS CHECKED		
NOTE BOOK		
NO.		

ORIGINAL SURVEY	BY	DATE
SURVEYED		
PLOTTED		
TEMPLATE		
AREAS		
AREAS CHECKED		
NOTE BOOK		
NO.		

MODEL: Default
FILE NAME: pw:\\aecom-na-pw.bentley.com:AECOM DS16 NA\Document\60603202-Brush College\900-CAD GIS\910 CADD\3 SHEETS\02 WHKS\Cross Sections\60603202 sht xssh-xc-Harrison5.dgn

design firm no. 184001036
whks
engineers + planners + land surveyors

USER NAME = $OPERATOR$	DESIGNED - -	REVISED
	CHECKED - -	REVISED
PLOT SCALE = 10.0000 ' / in.	DRAWN - -	REVISED
PLOT DATE = 10/30/2020	CHECKED - -	REVISED

STATE OF ILLINOIS
DEPARTMENT OF TRANSPORTATION

E HARRISON AVENUE (WEST LEG)
CROSS SECTIONS

SCALE: 1" = 5' | SHEET 39 OF 58 SHEETS | STA. 807+00.00 TO STA. 807+00.00

F.A.U. RTE.	SECTION	COUNTY	TOTAL SHEETS	SHEET NO.
7448	09-00933-01-BR	MACON	996	935

CONTRACT NO. 6WGY(165)

ILLINOIS | FED. AID PROJECT

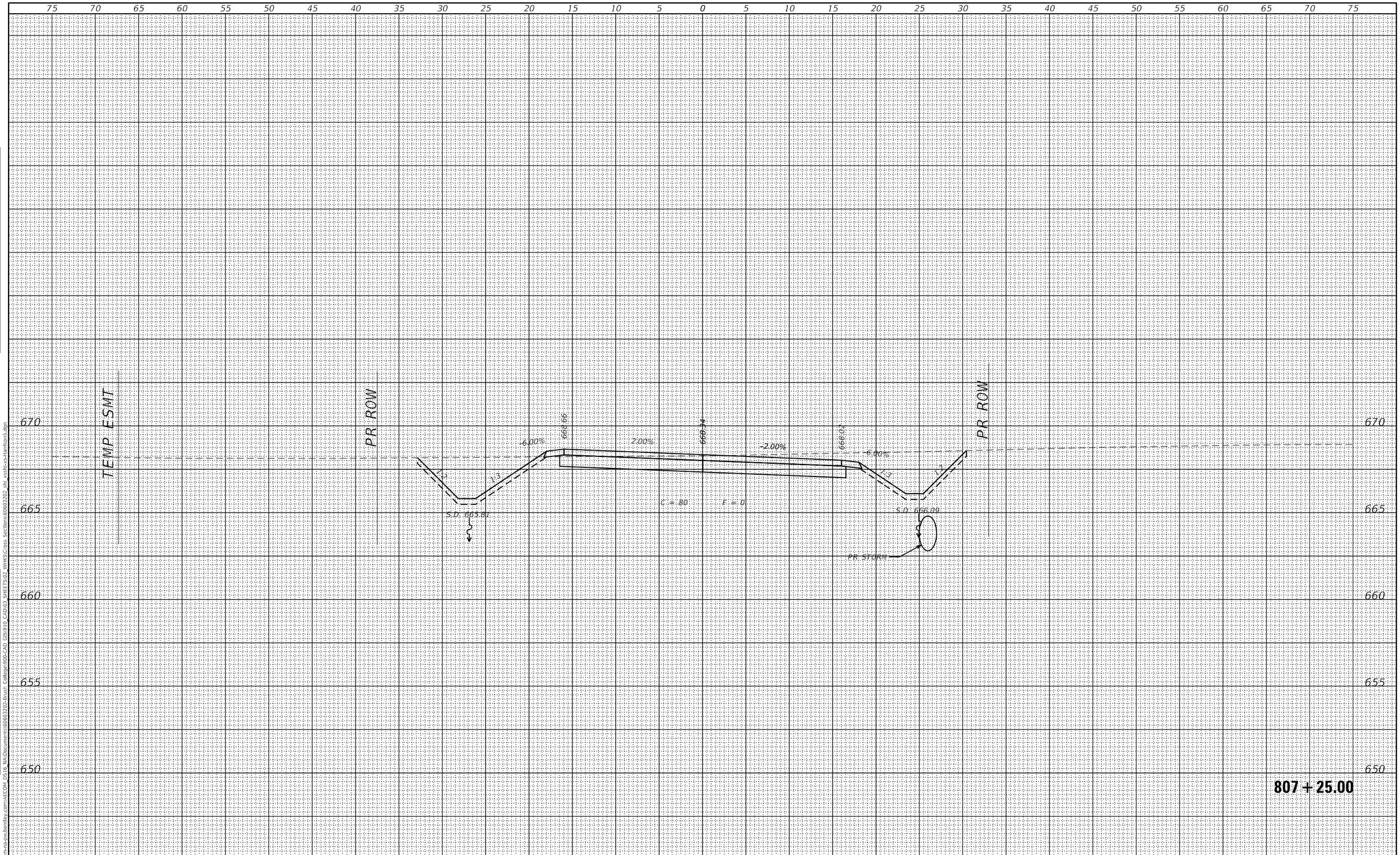

FINAL SURVEY		BY	DATE
NOTE BOOK	SURVEYED		
	PLOTTED		
	TEMPLATE		
	AREAS		
NO.	AREAS CHECKED		

ORIGINAL SURVEY		BY	DATE
NOTE BOOK	SURVEYED		
	PLOTTED		
	TEMPLATE		
	AREAS		
NO.	AREAS CHECKED		

MODEL: Default
FILE NAME: pw:\\aecom-na-pw.bentley.com:AECOM DS16 NA\Documents\60603202-Brush College\900-CAD GIS\910 CAD\03 SHEETS\02 WHKS\Cross Sections\60603202_sht_xssln-xs-harrison5.dgn

design firm no. 184001036
whks
engineers + planners + land surveyors

USER NAME = $OPERATOR$	DESIGNED - -	REVISED	
	CHECKED - -	REVISED	
PLOT SCALE = 10.0000 ' / in.	DRAWN - -	REVISED	
PLOT DATE = 10/30/2020	CHECKED - -	REVISED	

STATE OF ILLINOIS
DEPARTMENT OF TRANSPORTATION

E HARRISON AVENUE (WEST LEG)
CROSS SECTIONS

SCALE: 1" = 5' | SHEET 40 OF 58 SHEETS | STA. 807+25.00 TO STA. 807+25.00

F.A.U. RTE.	SECTION	COUNTY	TOTAL SHEETS	SHEET NO.
7448	09-00933-01-BR	MACON	996	936

CONTRACT NO. 6WGY(165)

ILLINOIS | FED. AID PROJECT

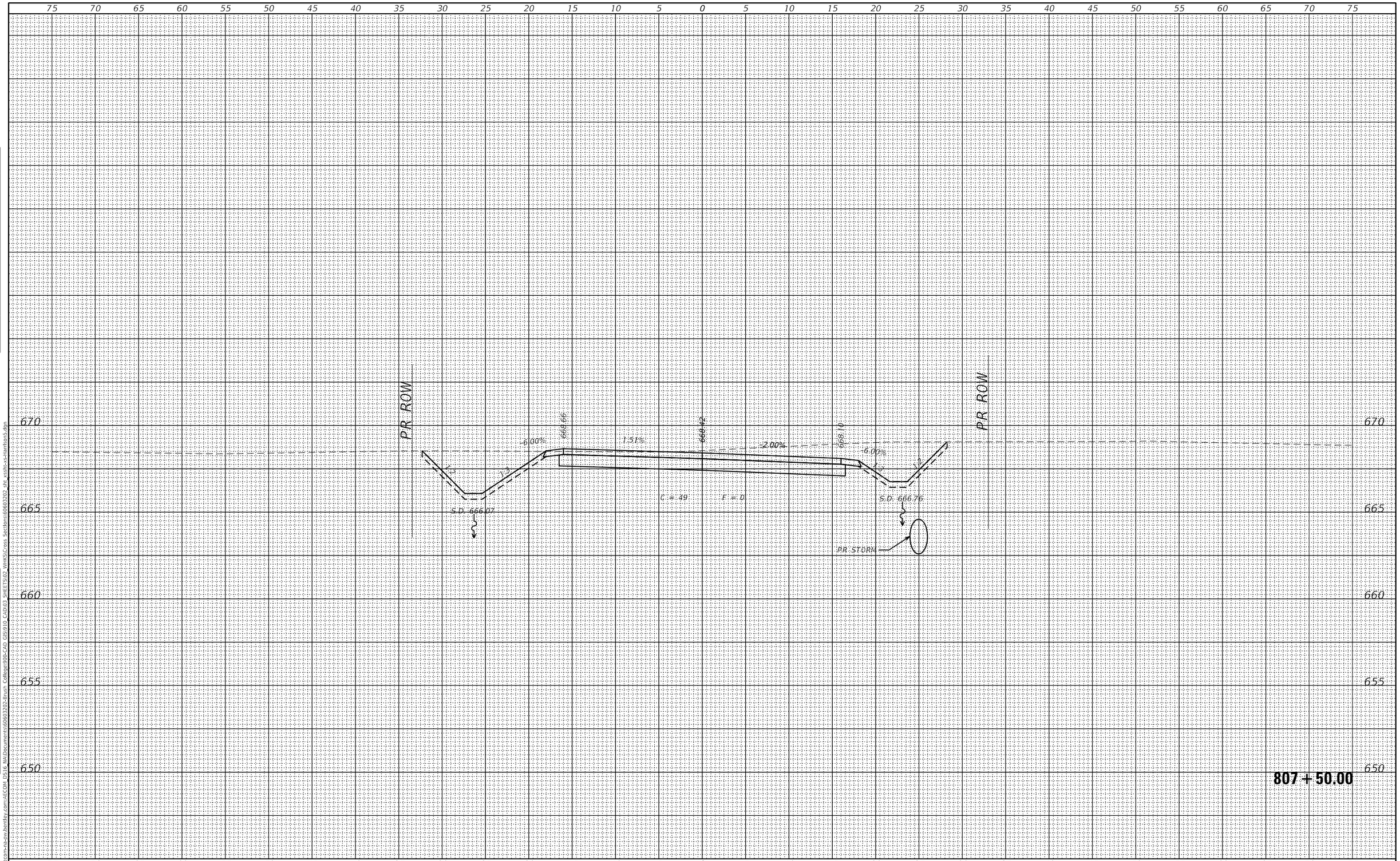

FINAL SURVEY	BY	DATE
SURVEYED		
PLOTTED		
TEMPLATE		
AREAS		
AREAS CHECKED		
NOTE BOOK		
NO.		

ORIGINAL SURVEY	BY	DATE
SURVEYED		
PLOTTED		
TEMPLATE		
AREAS		
AREAS CHECKED		
NOTE BOOK		
NO.		

MODEL: Default
FILE NAME: pw:\\aecom-na-pw.bentley.com:AECOM DS16 NA\Documents\60603202-Brush College\900-CAD GIS\910 CAD\03 SHEETS\02 WHKS\Cross Sections\60603202_sht_xssln-x-harrison5.dgn

design firm no. 184001036

whks
engineers + planners + land surveyors

USER NAME = $OPERATOR$	DESIGNED - -	REVISED	
	CHECKED - -	REVISED	
PLOT SCALE = 10.0000 ' / in.	DRAWN - -	REVISED	
PLOT DATE = 10/30/2020	CHECKED - -	REVISED	

STATE OF ILLINOIS
DEPARTMENT OF TRANSPORTATION

E HARRISON AVENUE (WEST LEG)
CROSS SECTIONS

SCALE: 1" = 5' | SHEET 41 OF 58 SHEETS | STA. 807+50.00 TO STA. 807+50.00

F.A.U. RTE.	SECTION	COUNTY	TOTAL SHEETS	SHEET NO.
7448	09-00933-01-BR	MACON	996	937

CONTRACT NO. 6WGY(165)

ILLINOIS | FED. AID PROJECT

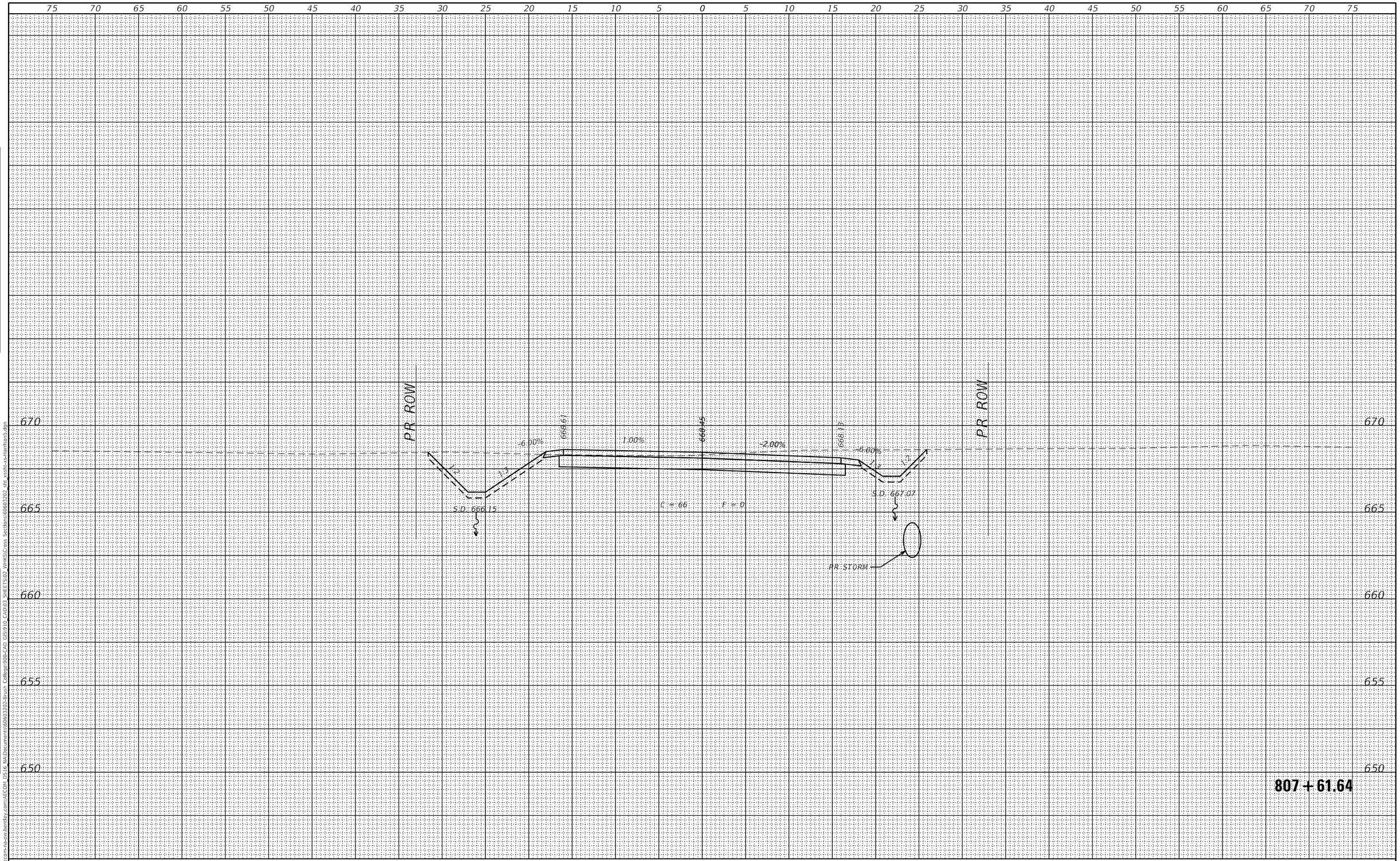

FINAL SURVEY	BY	DATE
SURVEYED		
PLOTTED		
TEMPLATE		
AREAS		
AREAS CHECKED		

NOTE BOOK
NO.

ORIGINAL SURVEY	BY	DATE
SURVEYED		
PLOTTED		
TEMPLATE		
AREAS		
AREAS CHECKED		

NOTE BOOK
NO.

MODEL: Default
FILE NAME: pw:\\aecom-na-pw.bentley.com:AECOM DS16 NA\Documents\60603202-Brush College\900-CAD GIS\910_CAD\03 SHEETS\02 WHKS\Cross Sections\60603202_sht_xssln-xs-harrison5.dgn

design firm no. 184001036
whks
engineers + planners + land surveyors

USER NAME = $OPERATOR$	DESIGNED - -	REVISED	
	CHECKED - -	REVISED	
PLOT SCALE = 10.0000 ' / in.	DRAWN - -	REVISED	
PLOT DATE = 10/30/2020	CHECKED - -	REVISED	

STATE OF ILLINOIS
DEPARTMENT OF TRANSPORTATION

E HARRISON AVENUE (WEST LEG)
CROSS SECTIONS

SCALE: 1" = 5' | SHEET 42 OF 58 SHEETS | STA. 807+61.64 TO STA. 807+61.64

F.A.U. RTE.	SECTION	COUNTY	TOTAL SHEETS	SHEET NO.
7448	09-00933-01-BR	MACON	996	938

CONTRACT NO. 6WGY(165)

ILLINOIS | FED. AID PROJECT

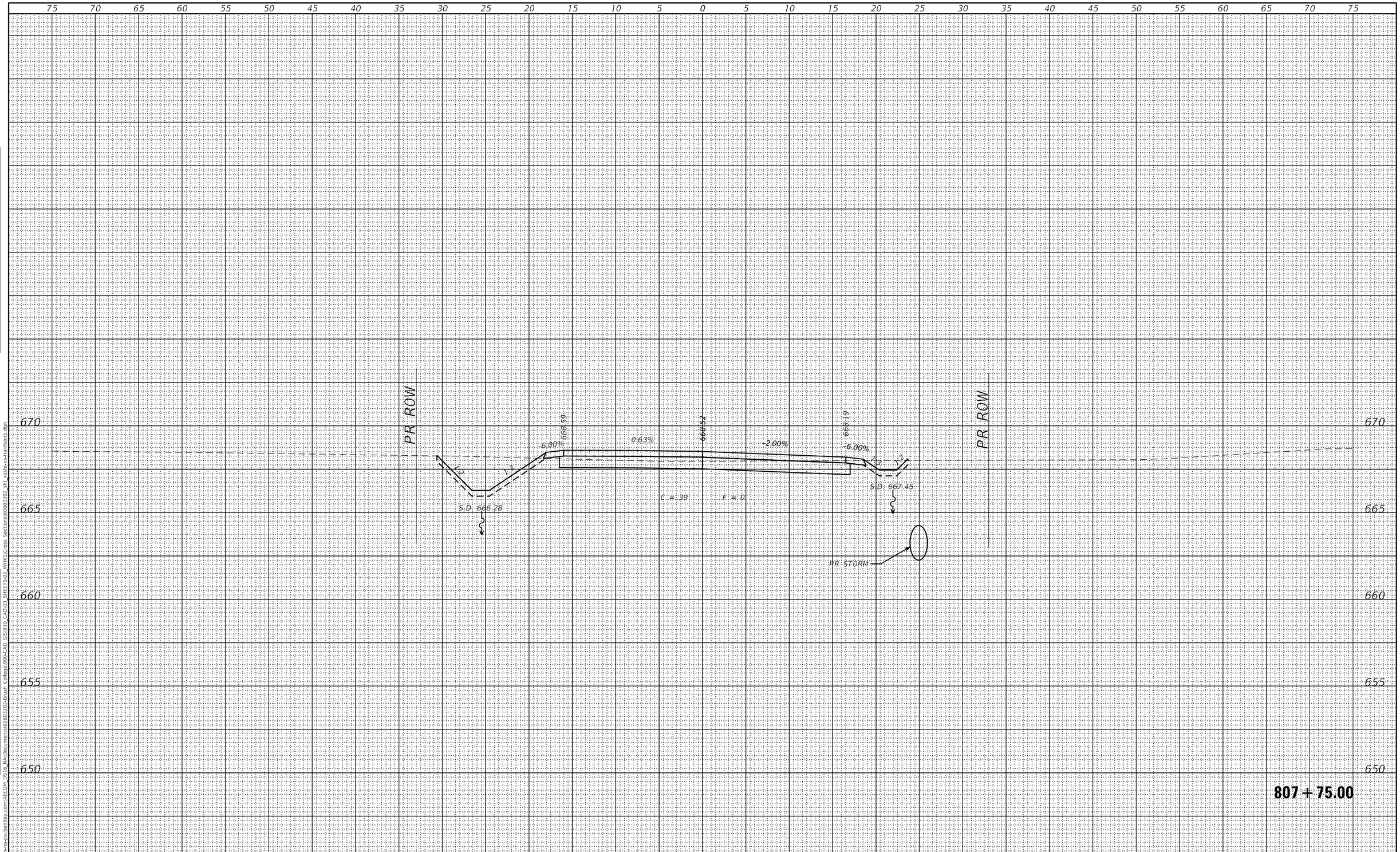

FINAL SURVEY		BY	DATE
NOTE BOOK	SURVEYED		
	PLOTTED		
	TEMPLATE		
	AREAS		
NO.	AREAS CHECKED		

ORIGINAL SURVEY		BY	DATE
NOTE BOOK	SURVEYED		
	PLOTTED		
	TEMPLATE		
	AREAS		
NO.	AREAS CHECKED		

MODEL: Default
FILE NAME: pw:\\aecom-na-pw.bentley.com:AECOM DS16 NA\Documents\60603202-Brush College\900-CAD GIS\910 CAD\03 SHEETS\02 VHKS\Cross Sections\60603202 sht xssh-xs-harrison5.dgn

design firm no. 184001036
whks
engineers + planners + land surveyors

USER NAME = $OPERATOR$	DESIGNED - -	REVISED	
	CHECKED - -	REVISED	
PLOT SCALE = 10.0000 ' / in.	DRAWN - -	REVISED	
PLOT DATE = 10/30/2020	CHECKED - -	REVISED	

STATE OF ILLINOIS
DEPARTMENT OF TRANSPORTATION

E HARRISON AVENUE (WEST LEG)
CROSS SECTIONS

SCALE: 1" = 5' | SHEET 43 OF 58 SHEETS | STA. 807+75.00 TO STA. 807+75.00

F.A.U. RTE.	SECTION	COUNTY	TOTAL SHEETS	SHEET NO.
7448	09-00933-01-BR	MACON	996	939

CONTRACT NO. 6WGY(165)

ILLINOIS | FED. AID PROJECT

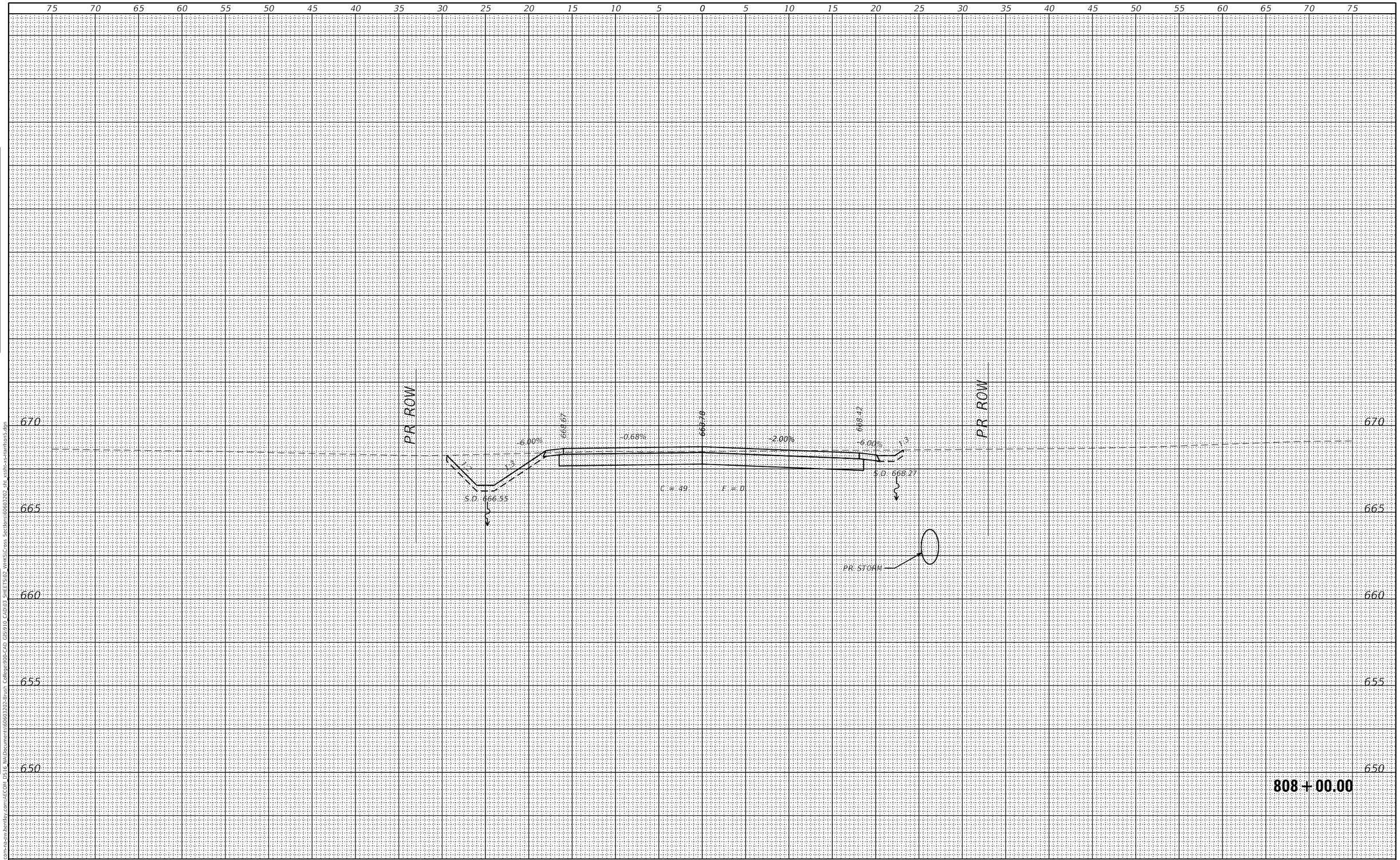

FINAL SURVEY	BY	DATE
SURVEYED		
PLOTTED		
TEMPLATE		
AREAS		
AREAS CHECKED		
NOTE BOOK		
NO.		

ORIGINAL SURVEY	BY	DATE
SURVEYED		
PLOTTED		
TEMPLATE		
AREAS		
AREAS CHECKED		
NOTE BOOK		
NO.		

MODEL: Default
FILE NAME: pw:\\aecom-na-pw.bentley.com:AECOM DS16 NA\Documents\60603202-Brush College\900-CAD GIS\910 CAD\03 SHEETS\02 VHKS\Cross Sections\60603202 sht xssh-xs-harrison5.dgn

design firm no. 184001036
whks
engineers + planners + land surveyors

USER NAME = $OPERATOR$	DESIGNED - -	REVISED	
	CHECKED - -	REVISED	
PLOT SCALE = 10.0000 ' / in.	DRAWN - -	REVISED	
PLOT DATE = 10/30/2020	CHECKED - -	REVISED	

STATE OF ILLINOIS
DEPARTMENT OF TRANSPORTATION

E HARRISON AVENUE (WEST LEG)
CROSS SECTIONS

SCALE: 1" = 5' | SHEET 44 OF 58 SHEETS | STA. 808+00.00 TO STA. 808+00.00

F.A.U. RTE.	SECTION	COUNTY	TOTAL SHEETS	SHEET NO.
7448	09-00933-01-BR	MACON	996	940

CONTRACT NO. 6WGY(165)

ILLINOIS | FED. AID PROJECT

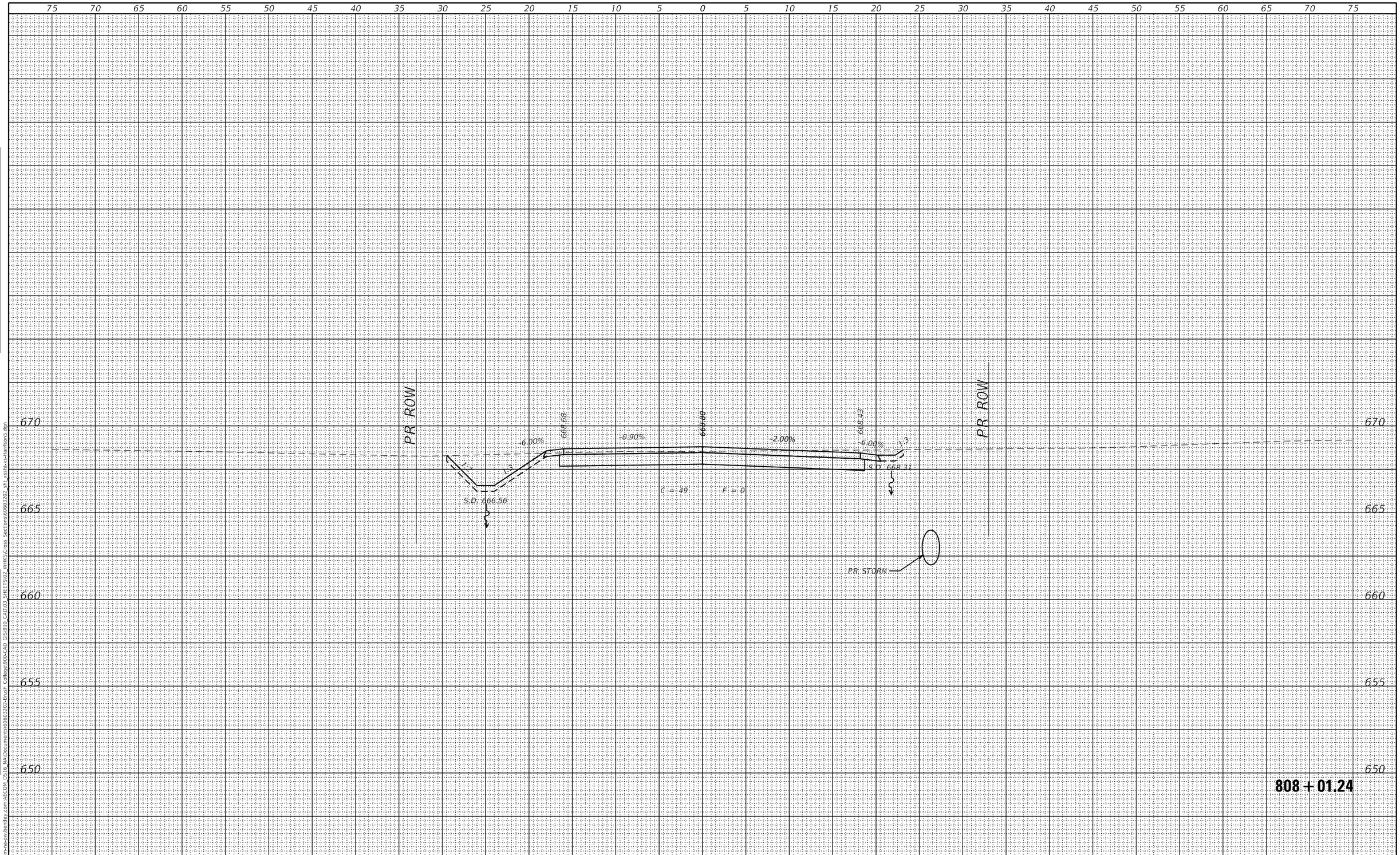

FINAL SURVEY	BY	DATE
SURVEYED		
PLOTTED		
TEMPLATE		
AREAS		
AREAS CHECKED		

NOTE BOOK
NO.

ORIGINAL SURVEY	BY	DATE
SURVEYED		
PLOTTED		
TEMPLATE		
AREAS		
AREAS CHECKED		

NOTE BOOK
NO.

MODEL: Default
FILE NAME: pw:\\aecom-na-pw.bentley.com:AECOM DS16 NA\Documents\60603202-Brush College\900-CAD GIS\910 CAD\03 SHEETS\02 WHKS\Cross Sections\60603202_sht_xssln-xs-harrison5.dgn

design firm no. 184001036
whks
engineers + planners + land surveyors

USER NAME = $OPERATOR$	DESIGNED - -	REVISED
	CHECKED - -	REVISED
PLOT SCALE = 10.0000 ' / in.	DRAWN - -	REVISED
PLOT DATE = 10/30/2020	CHECKED - -	REVISED

STATE OF ILLINOIS
DEPARTMENT OF TRANSPORTATION

E HARRISON AVENUE (WEST LEG)
CROSS SECTIONS

SCALE: 1" = 5' | SHEET 45 OF 58 SHEETS | STA. 808+01.24 TO STA. 808+01.24

F.A.U. RTE.	SECTION	COUNTY	TOTAL SHEETS	SHEET NO.
7448	09-00933-01-BR	MACON	996	941

CONTRACT NO. 6WGY(165)

ILLINOIS | FED. AID PROJECT

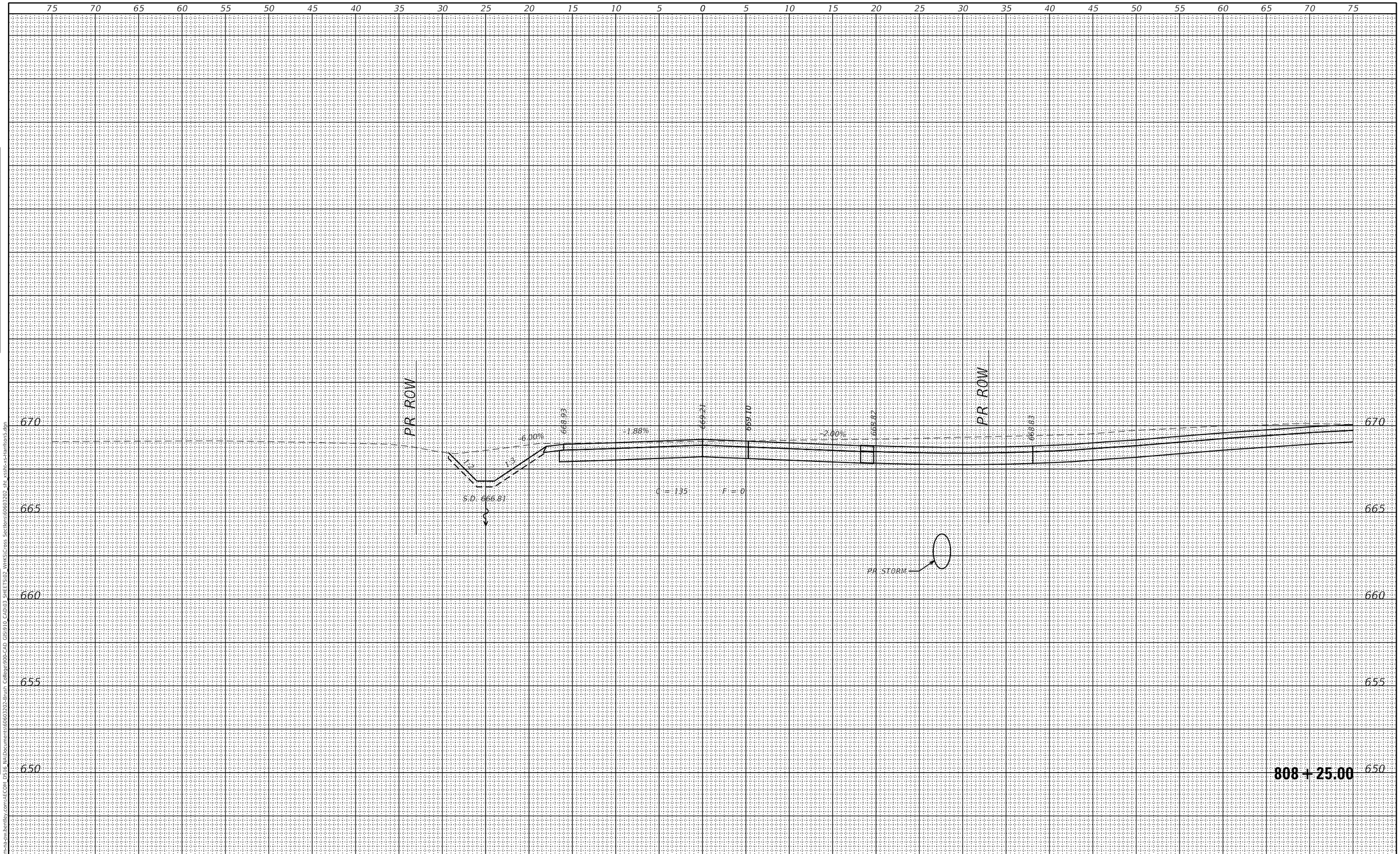

FINAL SURVEY		BY	DATE
	SURVEYED		
	PLOTTED		
NOTE BOOK	TEMPLATE		
	AREAS		
NO.	AREAS CHECKED		

ORIGINAL SURVEY		BY	DATE
	SURVEYED		
	PLOTTED		
NOTE BOOK	TEMPLATE		
	AREAS		
NO.	AREAS CHECKED		

MODEL: Default
FILE NAME: pw:\\aecom-na-pw.bentley.com:AECOM DS16 NA\Documents\60603202-Brush College90b-CAD GIS\910 CAD\03 SHEETS\02 VHKS\Cross Sections\60603202 sht xssh<xs>Harrison5.dgn

design firm no. 184001036
whks
engineers + planners + land surveyors

USER NAME = $OPERATOR$	DESIGNED - -	REVISED
	CHECKED - -	REVISED
PLOT SCALE = 10.0000 ' / in.	DRAWN - -	REVISED
PLOT DATE = 10/30/2020	CHECKED - -	REVISED

STATE OF ILLINOIS
DEPARTMENT OF TRANSPORTATION

E HARRISON AVENUE (WEST LEG)
CROSS SECTIONS

SCALE: 1" = 5' | SHEET 46 OF 58 SHEETS | STA. 808+25.00 TO STA. 808+25.00

F.A.U. RTE.	SECTION	COUNTY	TOTAL SHEETS	SHEET NO.
7448	09-00933-01-BR	MACON	996	942

CONTRACT NO. 6WGY(165)

ILLINOIS | FED. AID PROJECT

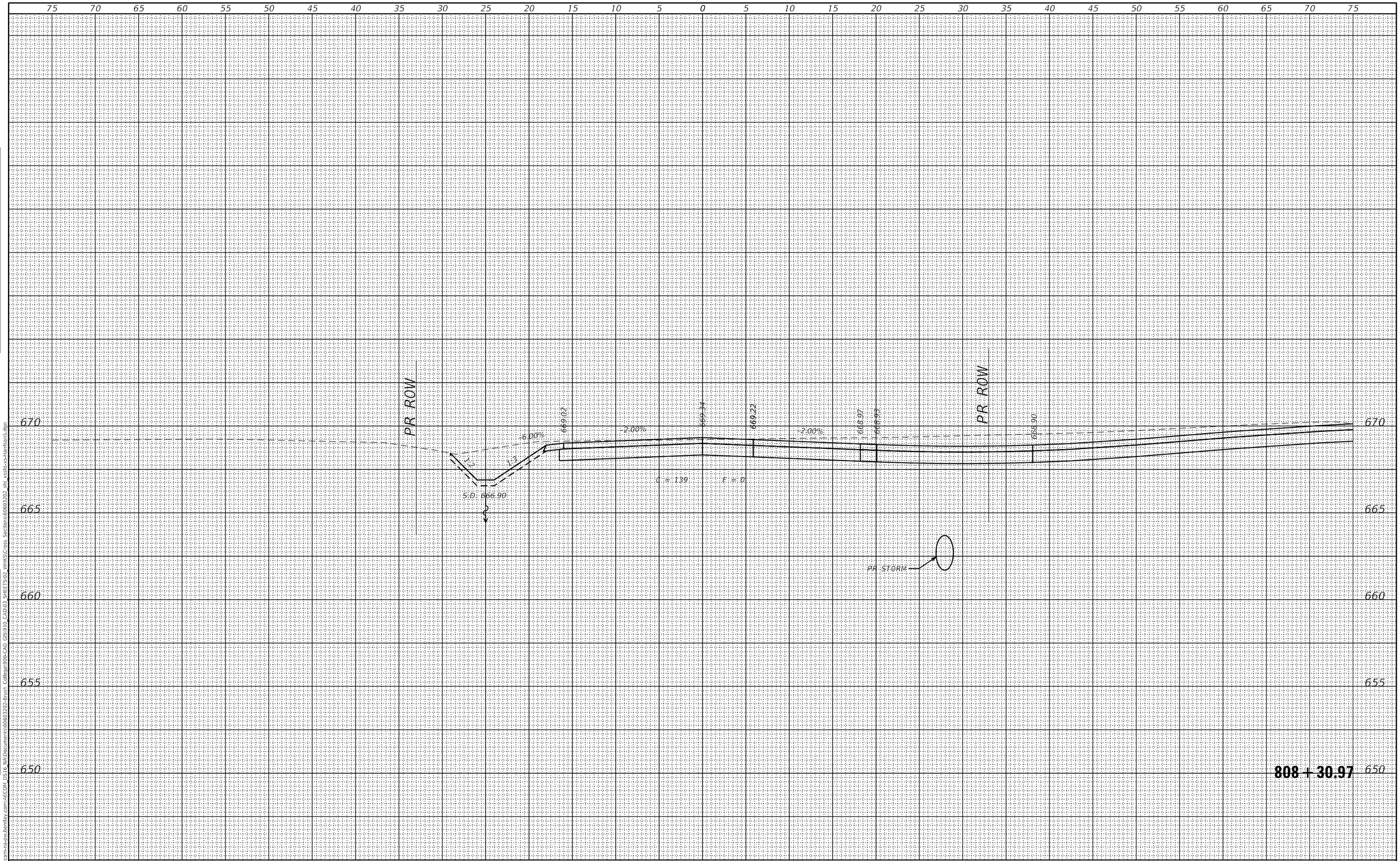

FINAL SURVEY	BY	DATE
SURVEYED		
PLOTTED		
TEMPLATE		
AREAS		
AREAS CHECKED		

NOTE BOOK
NO.

ORIGINAL SURVEY	BY	DATE
SURVEYED		
PLOTTED		
TEMPLATE		
AREAS		
AREAS CHECKED		

NOTE BOOK
NO.

MODEL: Default
FILE NAME: pw:\\aecom-na-pw.bentley.com:AECOM DS16 NA\Documents\60603202-Brush College\900-CAD GIS\910_CAD\03 SHEETS\02 WHKS\Cross Sections\60603202_sht_xsshi-xs-hartion5.dgn

design firm
no. 184001036

whks
engineers + planners + land surveyors

USER NAME = $OPERATOR$	DESIGNED - -	REVISED
	CHECKED - -	REVISED
PLOT SCALE = 10.0000 ' / in.	DRAWN - -	REVISED
PLOT DATE = 10/30/2020	CHECKED - -	REVISED

STATE OF ILLINOIS
DEPARTMENT OF TRANSPORTATION

E HARRISON AVENUE (WEST LEG)
CROSS SECTIONS

SCALE: 1" = 5' | SHEET 47 OF 58 SHEETS | STA. 808+30.97 TO STA. 808+30.97

F.A.U. RTE.	SECTION	COUNTY	TOTAL SHEETS	SHEET NO.
7448	09-00933-01-BR	MACON	996	943

CONTRACT NO. 6WGY(165)

ILLINOIS | FED. AID PROJECT

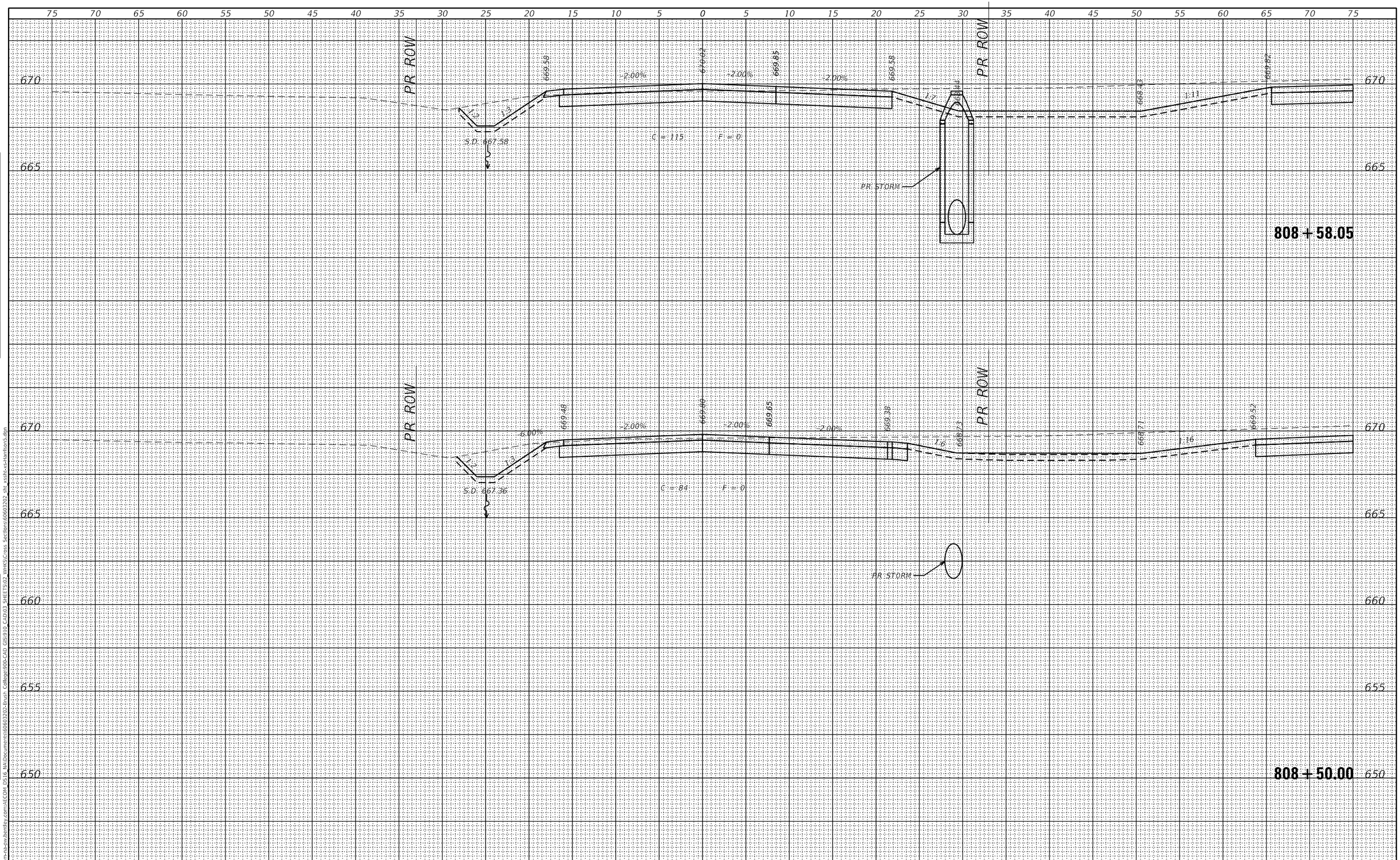

FINAL SURVEY	BY	DATE
SURVEYED		
PLOTTED		
TEMPLATE		
AREAS		
AREAS CHECKED		
NOTE BOOK		
NO.		

ORIGINAL SURVEY	BY	DATE
SURVEYED		
PLOTTED		
TEMPLATE		
AREAS		
AREAS CHECKED		
NOTE BOOK		
NO.		

MODEL: Default
FILE NAME: pw:\\aecom-na-pw.bentley.com:AECOM DS16 NA\Documents\60603202-Brush College\900-CAD GIS\910 CAD\03 SHEETS\02 WHKS\Cross Sections\60603202_sht_xssln-xs-harrison5.dgn

design firm no. 184001036
whks
engineers + planners + land surveyors

USER NAME = $OPERATOR$	DESIGNED - -	REVISED
	CHECKED - -	REVISED
PLOT SCALE = 10.0000 ' / in.	DRAWN - -	REVISED
PLOT DATE = 10/30/2020	CHECKED - -	REVISED

STATE OF ILLINOIS
DEPARTMENT OF TRANSPORTATION

E HARRISON AVENUE (WEST LEG)
CROSS SECTIONS

SCALE: 1" = 5' | SHEET 48 OF 58 SHEETS | STA. 808+50.00 TO STA. 808+58.05

F.A.U. RTE.	SECTION	COUNTY	TOTAL SHEETS	SHEET NO.
7448	09-00933-01-BR	MACON	996	944

CONTRACT NO. 6WGY(165)
ILLINOIS | FED. AID PROJECT

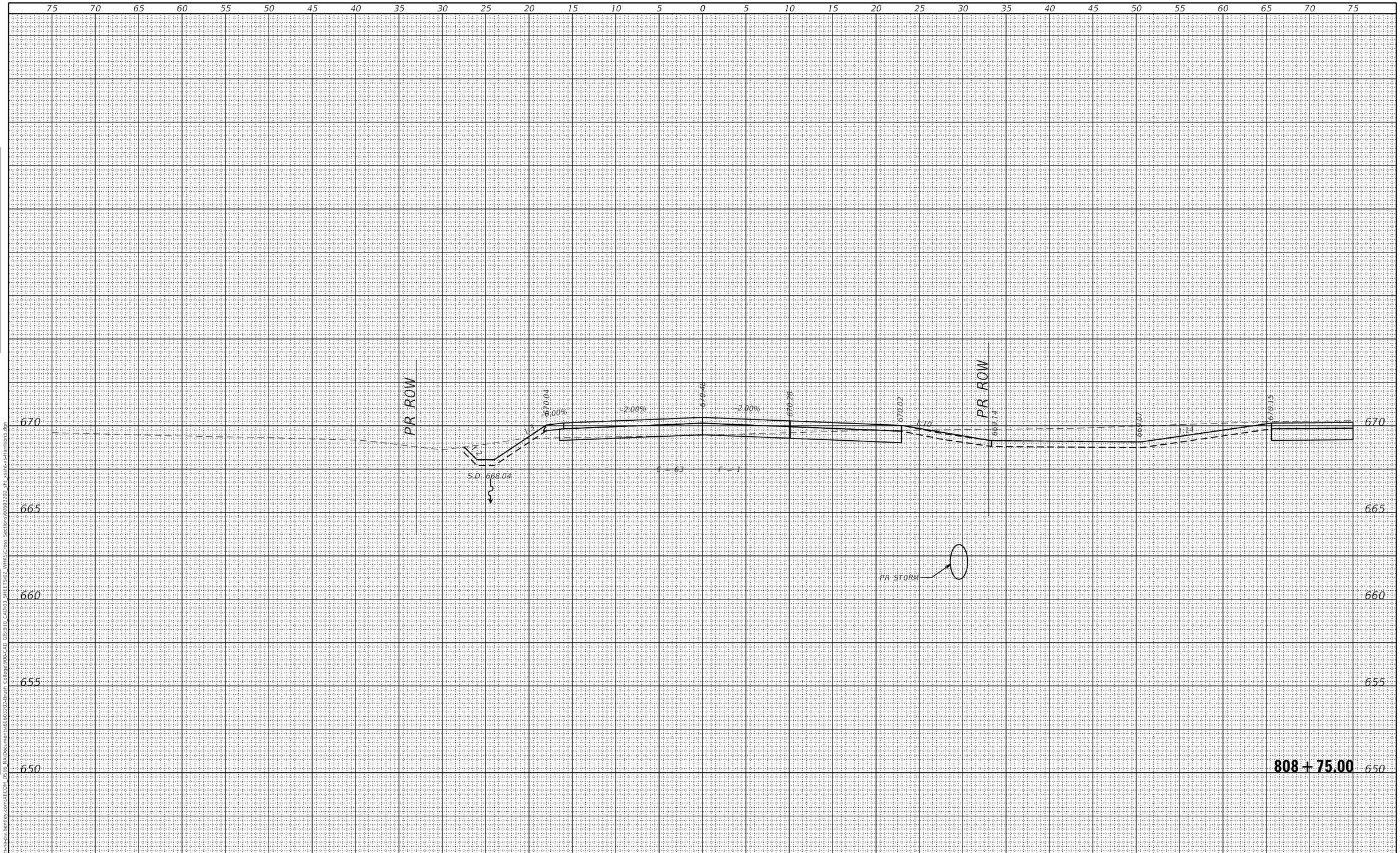

FINAL SURVEY		BY	DATE
NOTE BOOK	SURVEYED		
	PLOTTED		
	TEMPLATE		
	AREAS		
NO.	AREAS CHECKED		

ORIGINAL SURVEY		BY	DATE
NOTE BOOK	SURVEYED		
	PLOTTED		
	TEMPLATE		
	AREAS		
NO.	AREAS CHECKED		

MODEL: Default
FILE NAME: pw:\\ascom-na-pw.bentley.com:AECOM DS16 NA\Documents\60603202-Brush College\900-CAD GIS\910 CAD\03 SHEETS\02 WHKS\Cross Sections\60603202_sht_xssln-xs-harrison5.dgn

design firm no. 184001036
whks
engineers + planners + land surveyors

USER NAME = $OPERATOR$	DESIGNED - -	REVISED	
	CHECKED - -	REVISED	
PLOT SCALE = 10.0000 ' / in.	DRAWN - -	REVISED	
PLOT DATE = 10/30/2020	CHECKED - -	REVISED	

STATE OF ILLINOIS
DEPARTMENT OF TRANSPORTATION

E HARRISON AVENUE (WEST LEG)
CROSS SECTIONS

SCALE: 1" = 5' | SHEET 49 OF 58 SHEETS | STA. 808+75.00 TO STA. 808+75.00

F.A.U. RTE.	SECTION	COUNTY	TOTAL SHEETS	SHEET NO.
7448	09-00933-01-BR	MACON	996	945

CONTRACT NO. 6WGY(165)

ILLINOIS | FED. AID PROJECT

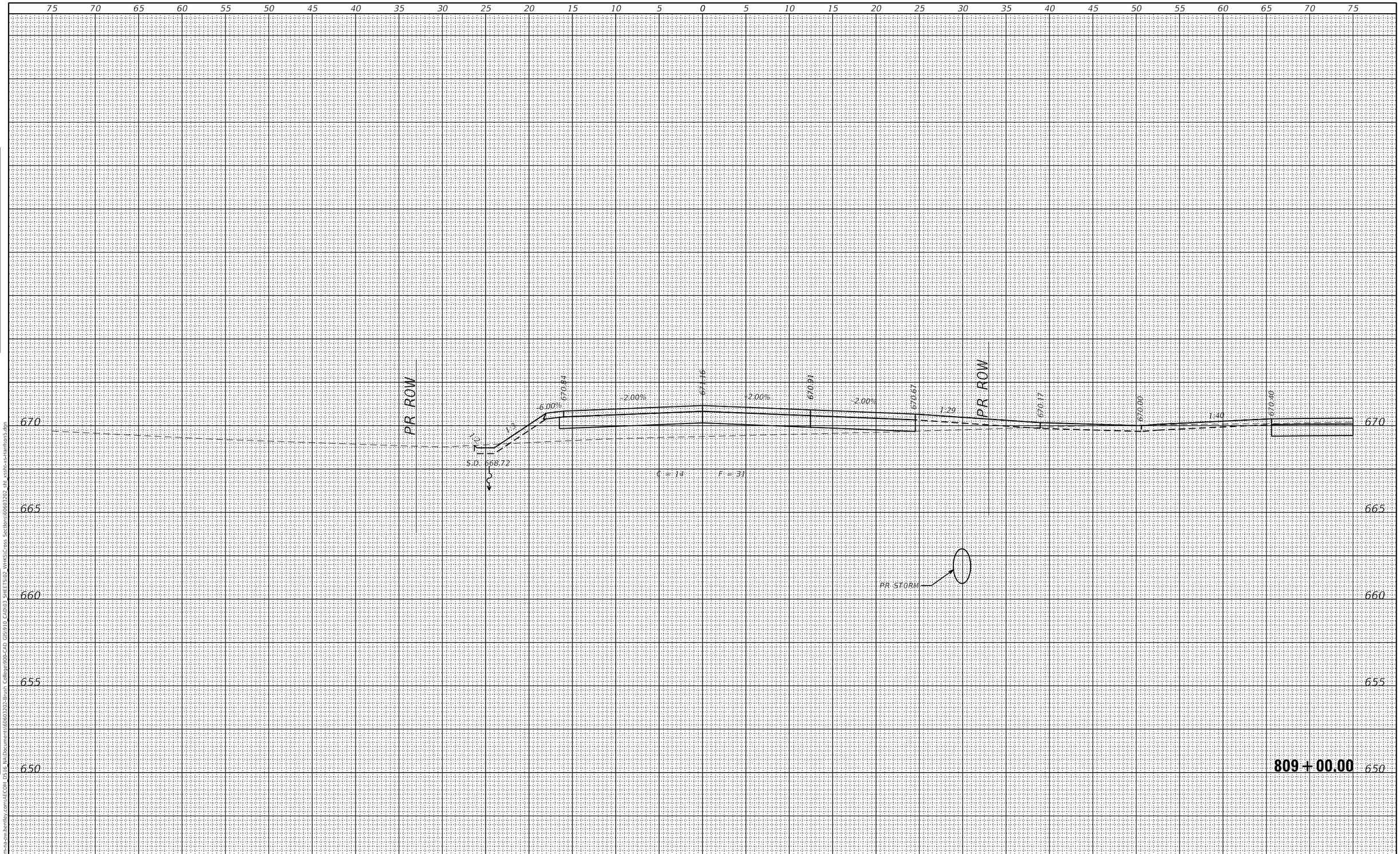

FINAL SURVEY		BY	DATE
	SURVEYED		
	PLOTTED		
NOTE BOOK	TEMPLATE		
	AREAS		
NO.	AREAS CHECKED		

ORIGINAL SURVEY		BY	DATE
	SURVEYED		
	PLOTTED		
NOTE BOOK	TEMPLATE		
	AREAS		
NO.	AREAS CHECKED		

MODEL: Default
FILE NAME: pw:\\aecom-na-sw.bentley.com:AECOM DS16 NA\Documents\60603202-Brush College90b-CAD GIS\910 CAD\03 SHEETS\02 VHKS\Cross Sections\60603202 sht xssh-xs-harrison5.dgn

design firm no. 184001036
whks
engineers + planners + land surveyors

USER NAME = $OPERATOR$	DESIGNED - -	REVISED	
	CHECKED - -	REVISED	
PLOT SCALE = 10.0000 ' / in.	DRAWN - -	REVISED	
PLOT DATE = 10/30/2020	CHECKED - -	REVISED	

STATE OF ILLINOIS
DEPARTMENT OF TRANSPORTATION

E HARRISON AVENUE (WEST LEG)
CROSS SECTIONS

SCALE: 1" = 5' | SHEET 50 OF 58 SHEETS | STA. 809+00.00 TO STA. 809+00.00

F.A.U. RTE.	SECTION	COUNTY	TOTAL SHEETS	SHEET NO.
7448	09-00933-01-BR	MACON	996	946

CONTRACT NO. 6WGY(165)

ILLINOIS | FED. AID PROJECT

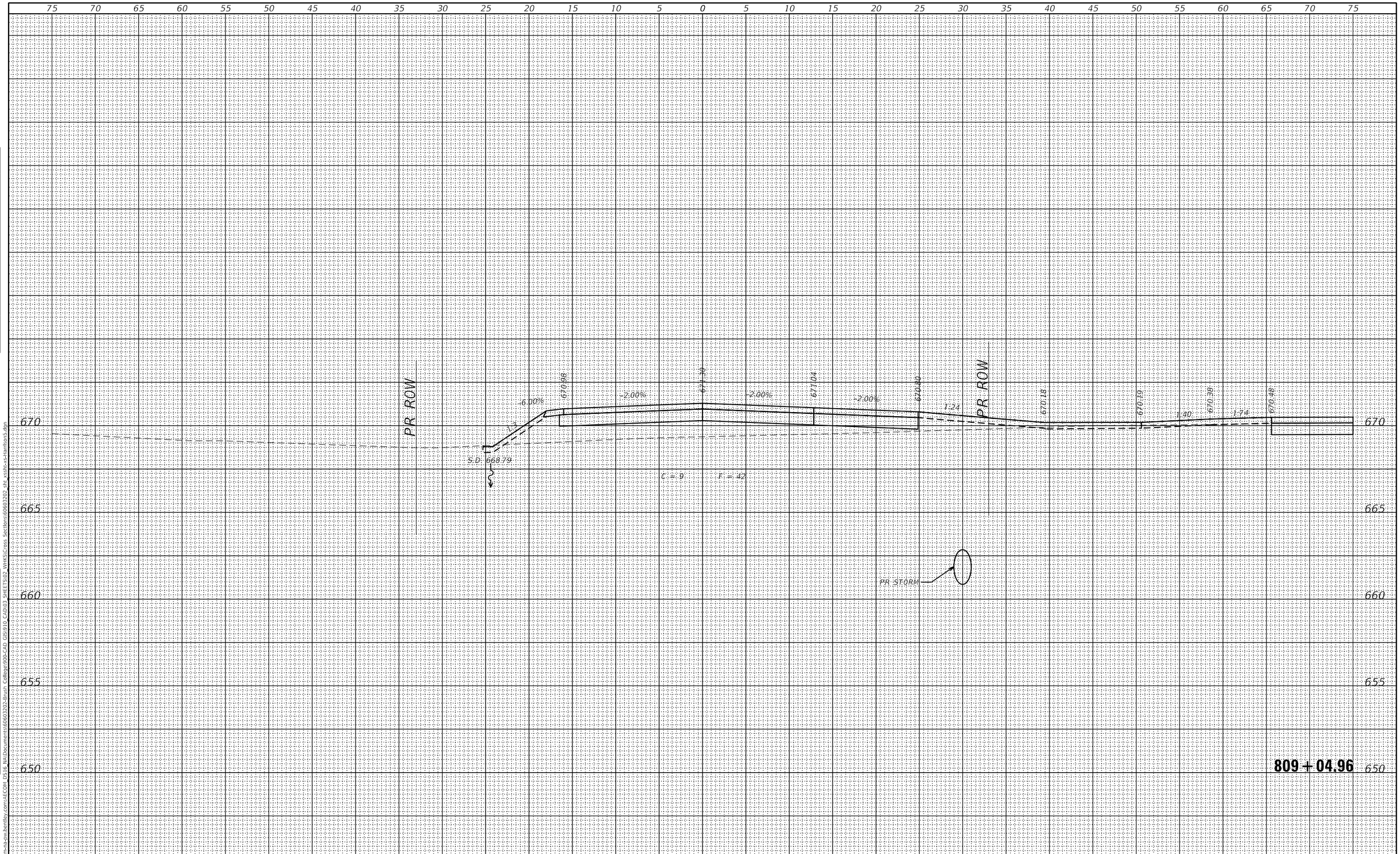

FINAL SURVEY		BY	DATE
NOTE BOOK	SURVEYED		
	PLOTTED		
	TEMPLATE		
	AREAS		
	AREAS CHECKED		

ORIGINAL SURVEY		BY	DATE
NOTE BOOK	SURVEYED		
	PLOTTED		
	TEMPLATE		
	AREAS		
	AREAS CHECKED		

MODEL: Default
FILE NAME: pw:\\aecom-na-pw.bentley.com:AECOM DS16 NA\Documents\60603202-Brush College90b-CAD GIS\910 CAD\03 SHEETS\02 VHKS\Cross Sections\60603202 sht xsshx-xs-tlantion5.dgn

design firm no. 184001036
whks
engineers + planners + land surveyors

USER NAME = $OPERATOR$	DESIGNED - -	REVISED
	CHECKED - -	REVISED
PLOT SCALE = 10.0000 ' / in.	DRAWN - -	REVISED
PLOT DATE = 10/30/2020	CHECKED - -	REVISED

STATE OF ILLINOIS
DEPARTMENT OF TRANSPORTATION

E HARRISON AVENUE (WEST LEG)
CROSS SECTIONS

SCALE: 1" = 5' | SHEET 51 OF 58 SHEETS | STA. 809+04.96 TO STA. 809+04.96

F.A.U. RTE.	SECTION	COUNTY	TOTAL SHEETS	SHEET NO.
7448	09-00933-01-BR	MACON	996	947

CONTRACT NO. 6WGY(165)

ILLINOIS | FED. AID PROJECT

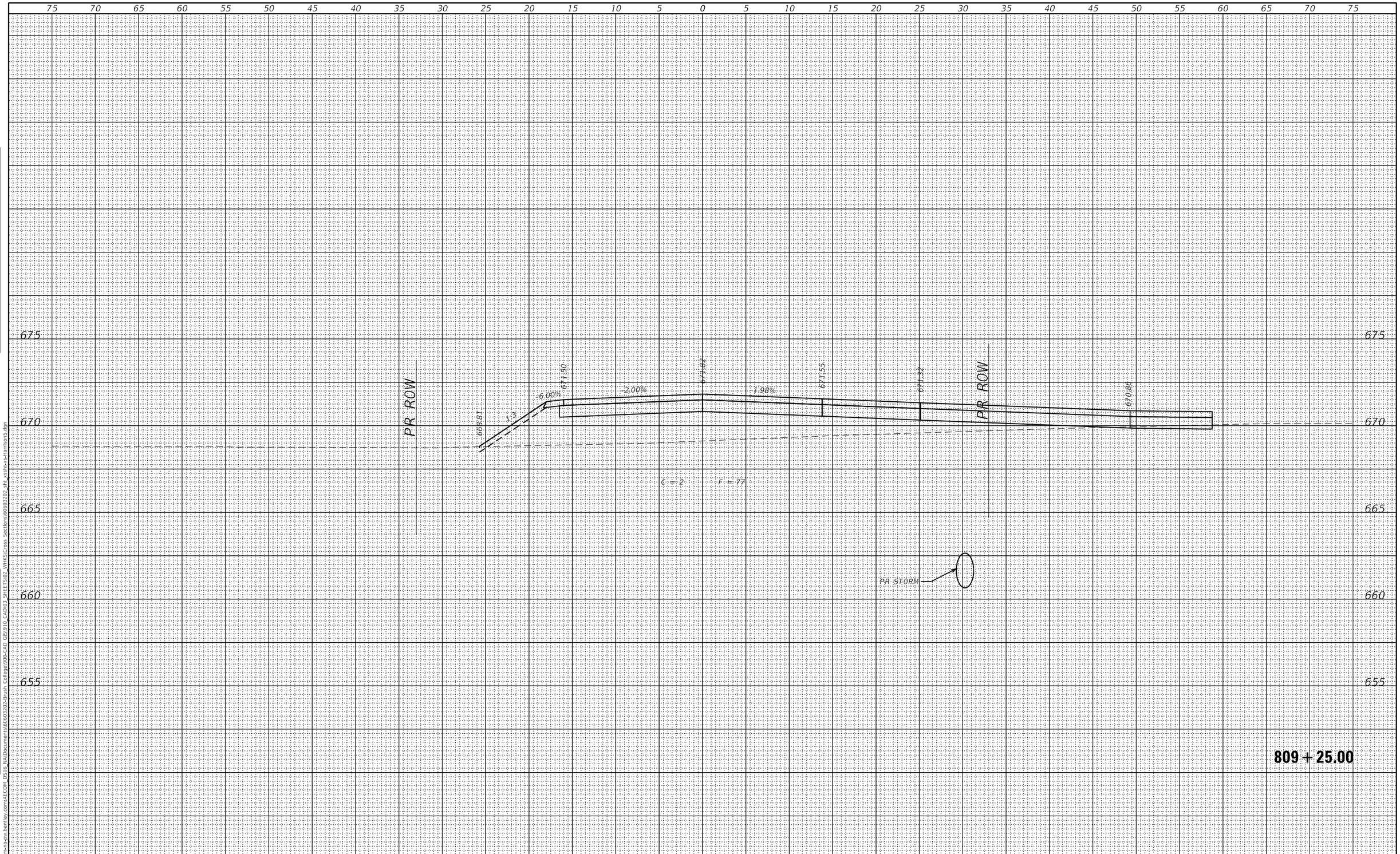

FINAL SURVEY		BY	DATE
NOTE BOOK	SURVEYED		
	PLOTTED		
	TEMPLATE		
	AREAS		
NO.	AREAS CHECKED		

ORIGINAL SURVEY		BY	DATE
NOTE BOOK	SURVEYED		
	PLOTTED		
	TEMPLATE		
	AREAS		
NO.	AREAS CHECKED		

MODEL: Default
FILE NAME: pw:\\aecom-na-pw.bentley.com:AECOM DS16 NA\Documents\60603202-Brush College90b-CAD GIS\910 CAD\03 SHEETS\02 VHKS\Cross Sections\60603202 sht xssht-xs-harrison5.dgn

design firm no. 184001036
whks
engineers + planners + land surveyors

USER NAME = $OPERATOR$	DESIGNED - -	REVISED
	CHECKED - -	REVISED
PLOT SCALE = 10.0000 ' / in.	DRAWN - -	REVISED
PLOT DATE = 10/30/2020	CHECKED - -	REVISED

STATE OF ILLINOIS
DEPARTMENT OF TRANSPORTATION

E HARRISON AVENUE (WEST LEG)
CROSS SECTIONS

SCALE: 1" = 5' | SHEET 52 OF 58 SHEETS | STA. 809+25.00 TO STA. 809+25.00

F.A.U. RTE.	SECTION	COUNTY	TOTAL SHEETS	SHEET NO.
7448	09-00933-01-BR	MACON	996	948

CONTRACT NO. 6WGY(165)

ILLINOIS | FED. AID PROJECT

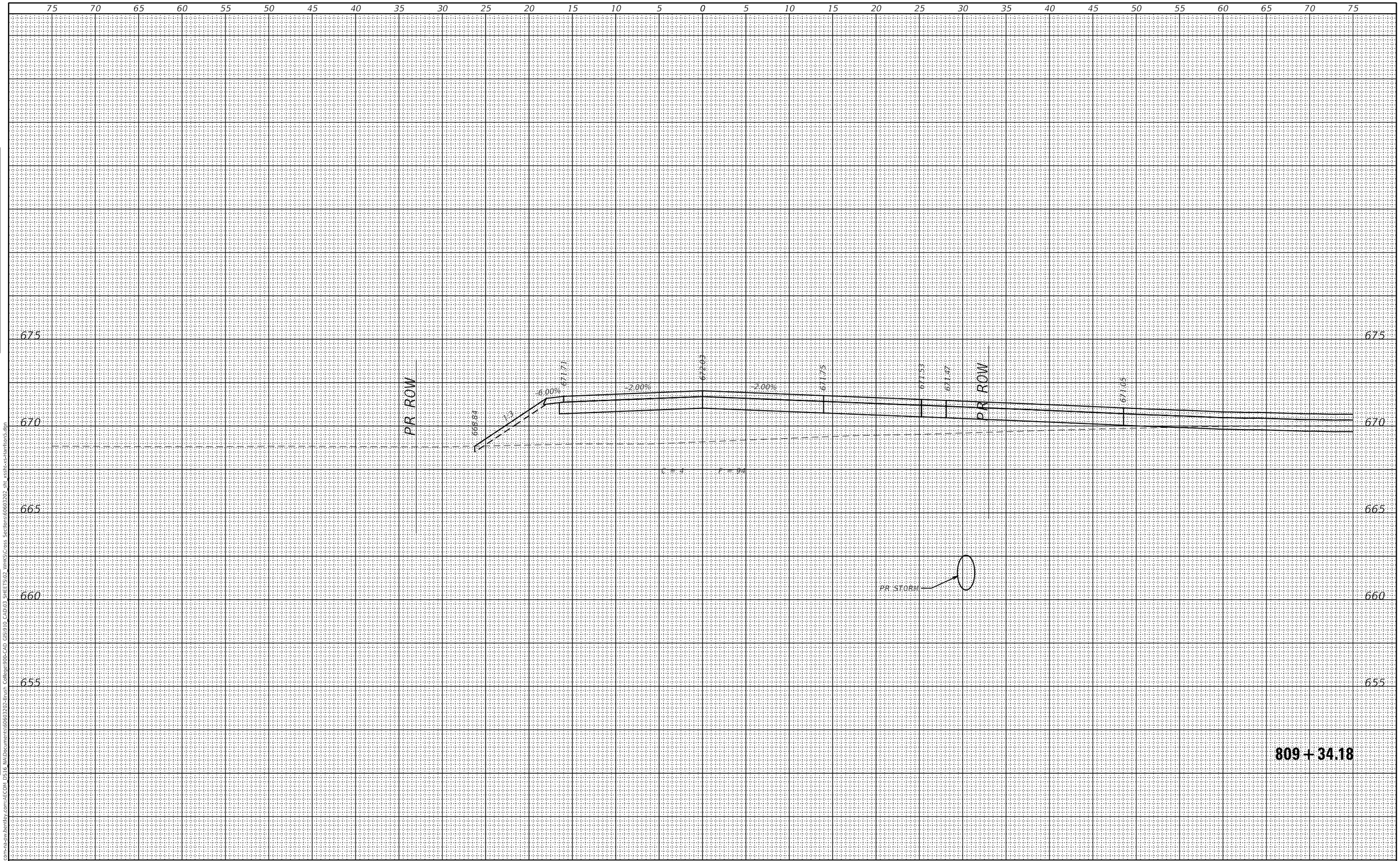

FINAL SURVEY	BY	DATE
SURVEYED		
PLOTTED		
TEMPLATE		
AREAS		
AREAS CHECKED		
NOTE BOOK		
NO.		

ORIGINAL SURVEY	BY	DATE
SURVEYED		
PLOTTED		
TEMPLATE		
AREAS		
AREAS CHECKED		
NOTE BOOK		
NO.		

MODEL: Default
FILE NAME: pw:\\aecom-na-pw.bentley.com:AECOM DS16 NA\Documents\60603202-Brush College\900-CAD GIS\910_CAD\03 SHEETS\02 WHKS\Cross Sections\60603202_sht_xsshi-xs-Harrison5.dgn

design firm no. 184001036
whks
engineers + planners + land surveyors

USER NAME = $OPERATOR$	DESIGNED - -	REVISED	
	CHECKED - -	REVISED	
PLOT SCALE = 10.0000 ' / in.	DRAWN - -	REVISED	
PLOT DATE = 10/30/2020	CHECKED - -	REVISED	

STATE OF ILLINOIS
DEPARTMENT OF TRANSPORTATION

E HARRISON AVENUE (WEST LEG)
CROSS SECTIONS

SCALE: 1" = 5' | SHEET 53 OF 58 SHEETS | STA. 809+34.18 TO STA. 809+34.18

F.A.U. RTE.	SECTION	COUNTY	TOTAL SHEETS	SHEET NO.
7448	09-00933-01-BR	MACON	996	949

CONTRACT NO. 6WGY(165)

ILLINOIS | FED. AID PROJECT

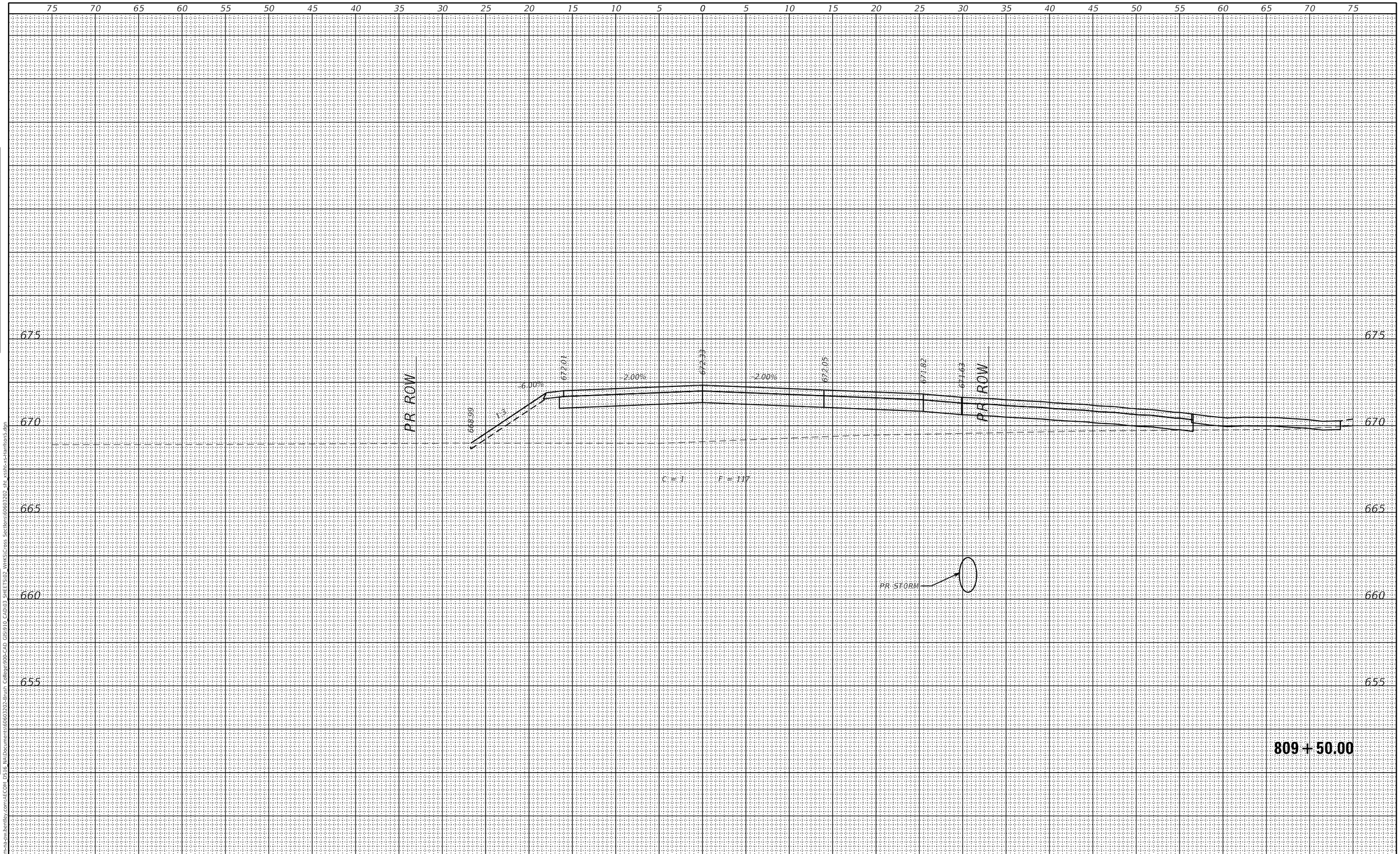

FINAL SURVEY	BY	DATE
SURVEYED		
PLOTTED		
TEMPLATE		
AREAS		
AREAS CHECKED		

NOTE BOOK
NO.

ORIGINAL SURVEY	BY	DATE
SURVEYED		
PLOTTED		
TEMPLATE		
AREAS		
AREAS CHECKED		

NOTE BOOK
NO.

MODEL: Default
FILE NAME: pw:\\aecom-na-pw.bentley.com:AECOM DS16 NA\Documents\60603202-Brush College90b-CAD GIS\910 CAD\03 SHEETS\02 VHKS\Cross Sections\60603202 sht xssht-xs-harrison5.dgn

design firm no. 184001036
whks
engineers + planners + land surveyors

USER NAME = $OPERATOR$	DESIGNED - -	REVISED	
	CHECKED - -	REVISED	
PLOT SCALE = 10.0000 ' / in.	DRAWN - -	REVISED	
PLOT DATE = 10/30/2020	CHECKED - -	REVISED	

STATE OF ILLINOIS
DEPARTMENT OF TRANSPORTATION

E HARRISON AVENUE (WEST LEG)
CROSS SECTIONS

SCALE: 1" = 5' | SHEET 54 OF 58 SHEETS | STA. 809+50.00 TO STA. 809+50.00

F.A.U. RTE.	SECTION	COUNTY	TOTAL SHEETS	SHEET NO.
7448	09-00933-01-BR	MACON	996	950

CONTRACT NO. 6WGY(165)

ILLINOIS | FED. AID PROJECT

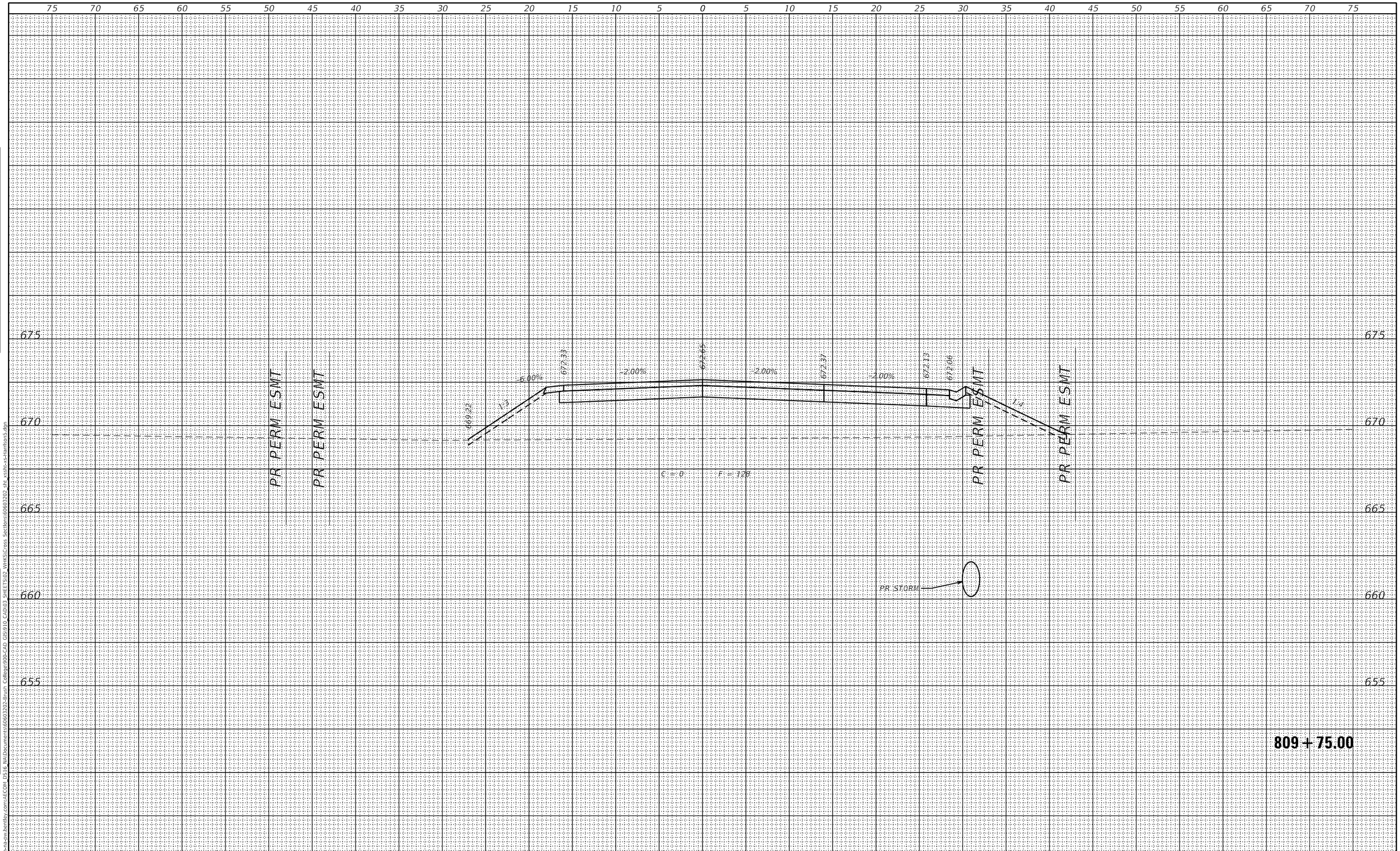

FINAL SURVEY		BY	DATE
NOTE BOOK	SURVEYED		
	PLOTTED		
	TEMPLATE		
	AREAS		
NO.	AREAS CHECKED		

ORIGINAL SURVEY		BY	DATE
NOTE BOOK	SURVEYED		
	PLOTTED		
	TEMPLATE		
	AREAS		
NO.	AREAS CHECKED		

MODEL: Default
FILE NAME: pw:\\aecom-na-pw.bentley.com:AECOM DS16 NA\Documents\60603202-Brush College\900-CAD GIS\910 CAD\03 SHEETS\02 WHKS\Cross Sections\60603202_sht_xssh-xs-harrison5.dgn

design firm no. 184001036
whks
engineers + planners + land surveyors

USER NAME = $OPERATOR$	DESIGNED - -	REVISED	
	CHECKED - -	REVISED	
PLOT SCALE = 10.0000 ' / in.	DRAWN - -	REVISED	
PLOT DATE = 10/30/2020	CHECKED - -	REVISED	

STATE OF ILLINOIS
DEPARTMENT OF TRANSPORTATION

E HARRISON AVENUE (WEST LEG)
CROSS SECTIONS

SCALE: 1" = 5' | SHEET 55 OF 58 SHEETS | STA. 809+75.00 TO STA. 809+75.00

F.A.U. RTE.	SECTION	COUNTY	TOTAL SHEETS	SHEET NO.
7448	09-00933-01-BR	MACON	996	951

CONTRACT NO. 6WGY(165)

ILLINOIS | FED. AID PROJECT

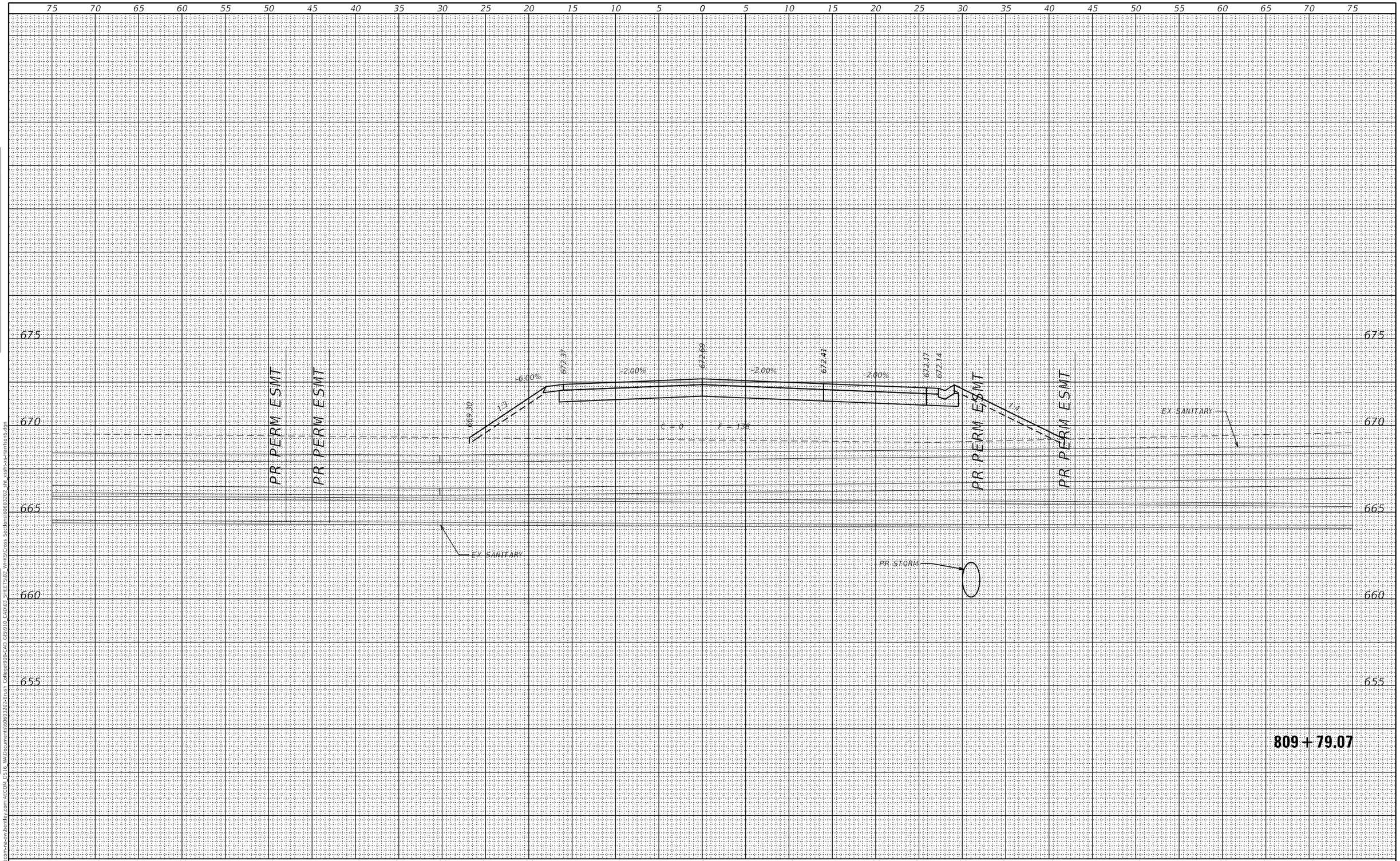

FINAL SURVEY	BY	DATE
SURVEYED		
PLOTTED		
TEMPLATE		
AREAS		
AREAS CHECKED		
NOTE BOOK		
NO.		

ORIGINAL SURVEY	BY	DATE
SURVEYED		
PLOTTED		
TEMPLATE		
AREAS		
AREAS CHECKED		
NOTE BOOK		
NO.		

MODEL: Default
FILE NAME: pw:\\aecom-na-pw.bentley.com:AECOM DS16 NA\Documents\60603202-Brush College\900-CAD GIS\910 CAD\03 SHEETS\02 WHKS\Cross Sections\60603202_sht_xssht-xs-Harrison5.dgn

design firm no. 184001036

whks
engineers + planners + land surveyors

USER NAME = $OPERATOR$	DESIGNED - -	REVISED	
	CHECKED - -	REVISED	
PLOT SCALE = 10.0000 ' / in.	DRAWN - -	REVISED	
PLOT DATE = 10/30/2020	CHECKED - -	REVISED	

STATE OF ILLINOIS
DEPARTMENT OF TRANSPORTATION

E HARRISON AVENUE (WEST LEG)
CROSS SECTIONS

SCALE: 1" = 5' | SHEET 56 OF 58 SHEETS | STA. 809+79.07 TO STA. 809+79.07

F.A.U. RTE.	SECTION	COUNTY	TOTAL SHEETS	SHEET NO.
7448	09-00933-01-BR	MACON	996	952

CONTRACT NO. 6WGY(165)

ILLINOIS | FED. AID PROJECT

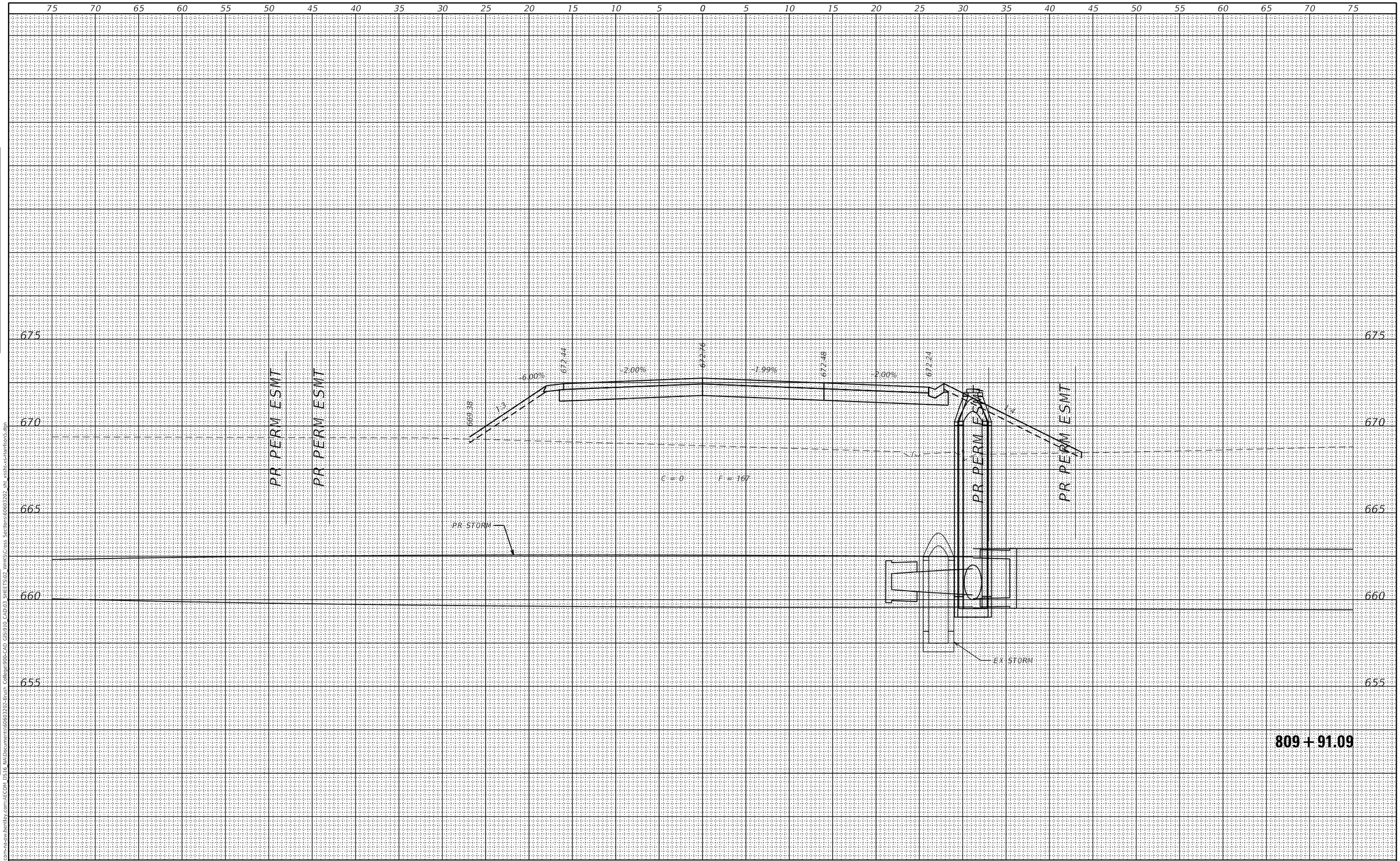

FINAL SURVEY	BY	DATE
SURVEYED		
PLOTTED		
TEMPLATE		
AREAS		
AREAS CHECKED		
NOTE BOOK		
NO.		

ORIGINAL SURVEY	BY	DATE
SURVEYED		
PLOTTED		
TEMPLATE		
AREAS		
AREAS CHECKED		
NOTE BOOK		
NO.		

MODEL: Default
FILE NAME: pw:\\aecom-na-pw.bentley.com:AECOM DS16 NA\Documents\60603202-Brush College\900-CAD GIS\910_CAD\03 SHEETS\02 WHKS\Cross Sections\60603202_sht_xsshi-xs-harrison5.dgn

design firm no. 184001036
whks
engineers + planners + land surveyors

USER NAME = $OPERATOR$	DESIGNED - -	REVISED
	CHECKED - -	REVISED
PLOT SCALE = 10.0000 ' / in.	DRAWN - -	REVISED
PLOT DATE = 10/30/2020	CHECKED - -	REVISED

STATE OF ILLINOIS
DEPARTMENT OF TRANSPORTATION

E HARRISON AVENUE (WEST LEG)
CROSS SECTIONS

SCALE: 1" = 5' | SHEET 57 OF 58 SHEETS | STA. 809+91.09 TO STA. 809+91.09

F.A.U. RTE.	SECTION	COUNTY	TOTAL SHEETS	SHEET NO.
7448	09-00933-01-BR	MACON	996	953

CONTRACT NO. 6WGY(165)

ILLINOIS | FED. AID PROJECT

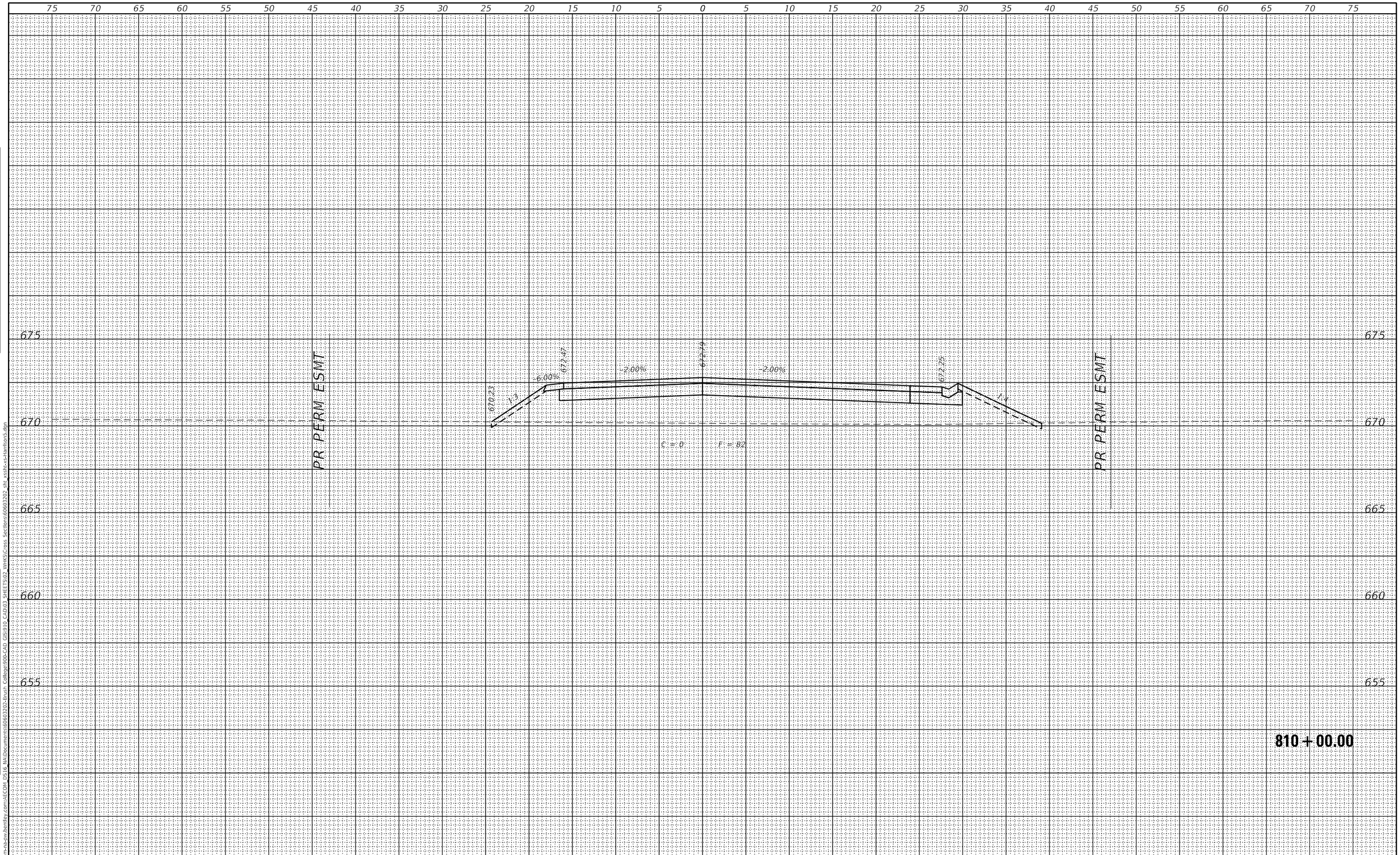

FINAL SURVEY	BY	DATE
SURVEYED		
PLOTTED		
TEMPLATE		
AREAS		
AREAS CHECKED		
NOTE BOOK NO.		

ORIGINAL SURVEY	BY	DATE
SURVEYED		
PLOTTED		
TEMPLATE		
AREAS		
AREAS CHECKED		
NOTE BOOK NO.		

MODEL: Default
FILE NAME: pw:\\aecom-na-pw.bentley.com:AECOM DS16 NA\Documents\60603202-Brush College\900-CAD GIS\910 CAD\03 SHEETS\02 WHKS\Cross Sections\60603202_sht_xssln-xs-harrison5.dgn

design firm no. 184001036
whks
engineers + planners + land surveyors

USER NAME = $OPERATOR$	DESIGNED - -	REVISED
	CHECKED - -	REVISED
PLOT SCALE = 10.0000 ' / in.	DRAWN - -	REVISED
PLOT DATE = 10/30/2020	CHECKED - -	REVISED

STATE OF ILLINOIS
DEPARTMENT OF TRANSPORTATION

E HARRISON AVENUE (WEST LEG)
CROSS SECTIONS

SCALE: 1" = 5' | SHEET 58 OF 58 SHEETS | STA. 810+00.00 TO STA. 810+00.00

F.A.U. RTE.	SECTION	COUNTY	TOTAL SHEETS	SHEET NO.
7448	09-00933-01-BR	MACON	996	954

CONTRACT NO. 6WGY(165)
ILLINOIS | FED. AID PROJECT

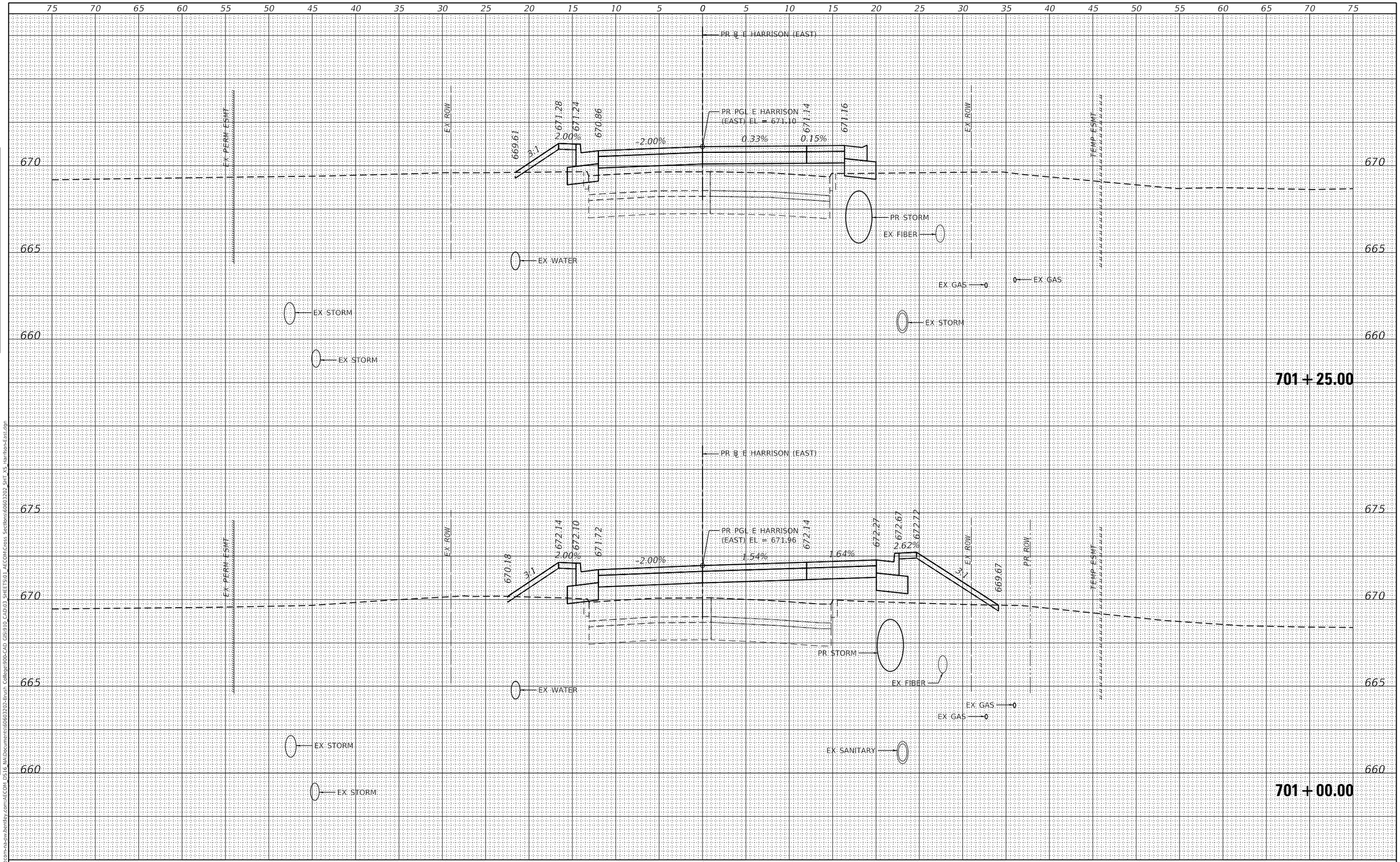

FINAL SURVEY	BY	DATE
SURVEYED		
PLOTTED		
TEMPLATE		
AREAS		
AREAS CHECKED		
NOTE BOOK		
NO.		

ORIGINAL SURVEY	BY	DATE
SURVEYED		
PLOTTED		
TEMPLATE		
AREAS		
AREAS CHECKED		
NOTE BOOK		
NO.		

MODEL: Default
FILE NAME: pw:\\aecom-na-pw.bentley.com:AECOM_DS16_NA\Documents\60603202-Brush College\900-CAD GIS\910_CAD\03_SHEETS\01_AECOM\Cross Sections\60603202_SHT_XS_Harrison-East.dgn

AECOM
345 EAST ASH AVENUE, SUITE B
DECATUR, IL 62526
PHONE: (217) 775-6065

USER NAME = busanskyl	DESIGNED - LMB	REVISED -	
	DRAWN - LMB	REVISED -	
PLOT SCALE = 10.0000 ' / in.	CHECKED - WBS	REVISED -	
PLOT DATE = 11/5/2020	DATE - 10/30/2020	REVISED -	

STATE OF ILLINOIS
DEPARTMENT OF TRANSPORTATION

E HARRISON AVE (EAST LEG)
CROSS SECTIONS

SCALE: 1"=5'H:2.5'V | SHEET 1 OF 16 SHEETS | STA. 701+00.00 TO STA. 701+25.00

F.A.U. RTE.	SECTION	COUNTY	TOTAL SHEETS	SHEET NO.
7448	09-00933-01-BR	MACON	996	955
		CONTRACT NO. XXXX(XXX)		
		ILLINOIS	FED. AID PROJECT	

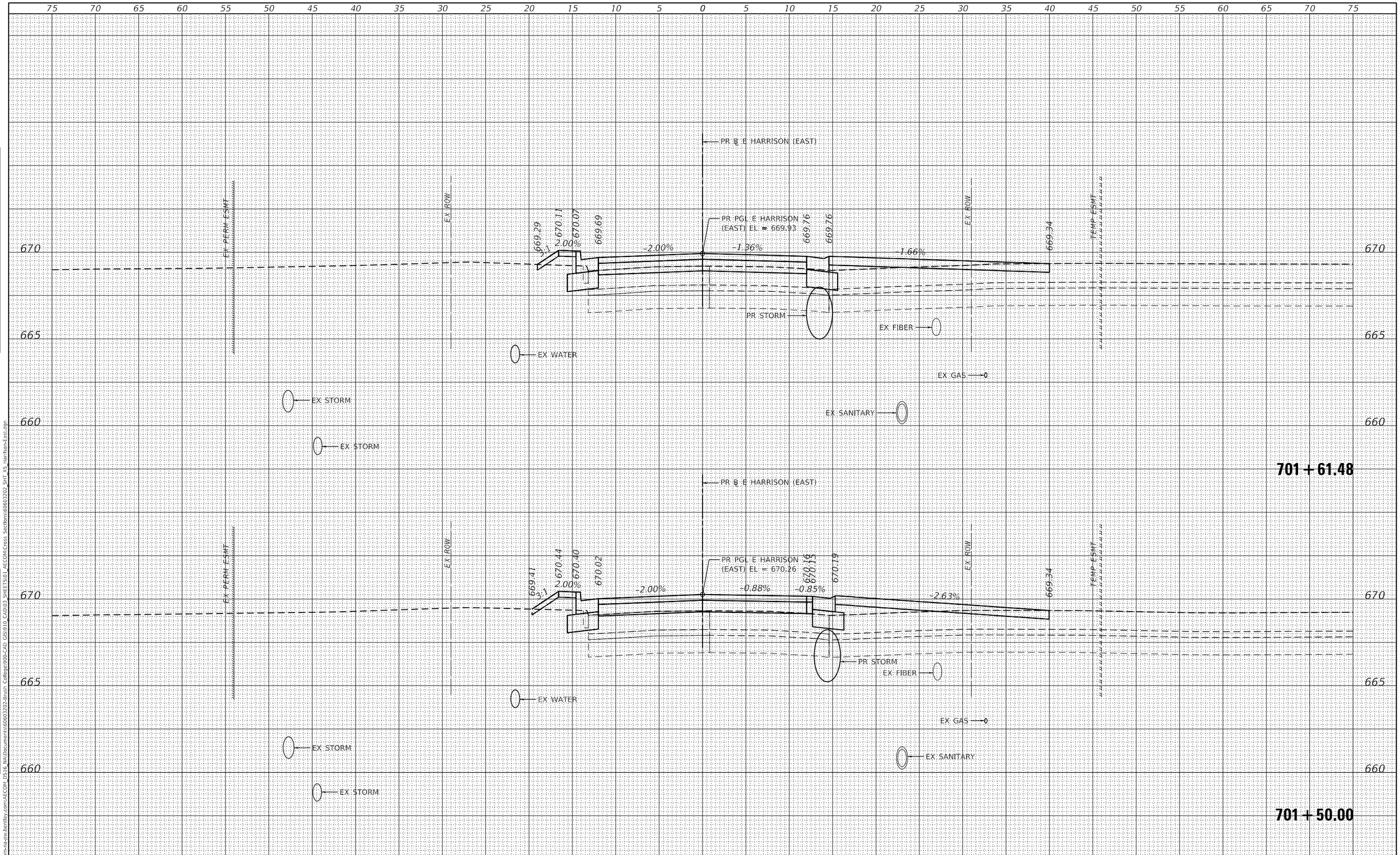

FINAL SURVEY	BY	DATE
SURVEYED		
PLOTTED		
TEMPLATE		
AREAS		
AREAS CHECKED		
NOTE BOOK NO.		

ORIGINAL SURVEY	BY	DATE
SURVEYED		
PLOTTED		
TEMPLATE		
AREAS		
AREAS CHECKED		
NOTE BOOK NO.		

MODEL: Default
FILE NAME: pw:\\aecom-na-pw.bentley.com:AECOM DS16 NA\Documents\60603202-Brush College\900-CAD GIS\910 CAD\03 SHEETS\01 AECOM\Cross Sections\60603202_SHT_XS_Harrison-East.dgn

AECOM
345 EAST ASH AVENUE, SUITE B
DECATUR, IL 62526
PHONE: (217) 775-6065

USER NAME = busanskyl	DESIGNED - LMB	REVISED -	
	DRAWN - LMB	REVISED -	
PLOT SCALE = 10.0000 ' / in.	CHECKED - WBS	REVISED -	
PLOT DATE = 11/5/2020	DATE - 10/30/2020	REVISED -	

STATE OF ILLINOIS
DEPARTMENT OF TRANSPORTATION

E HARRISON AVE (EAST LEG)
CROSS SECTIONS

SCALE: 1"=5'H:2.5'V | SHEET 2 OF 16 SHEETS | STA. 701+50.00 TO STA. 701+61.48

F.A.U. RTE.	SECTION	COUNTY	TOTAL SHEETS	SHEET NO.
7448	09-00933-01-BR	MACON	996	956
		CONTRACT NO. XXXX(XXX)		
		ILLINOIS	FED. AID PROJECT	

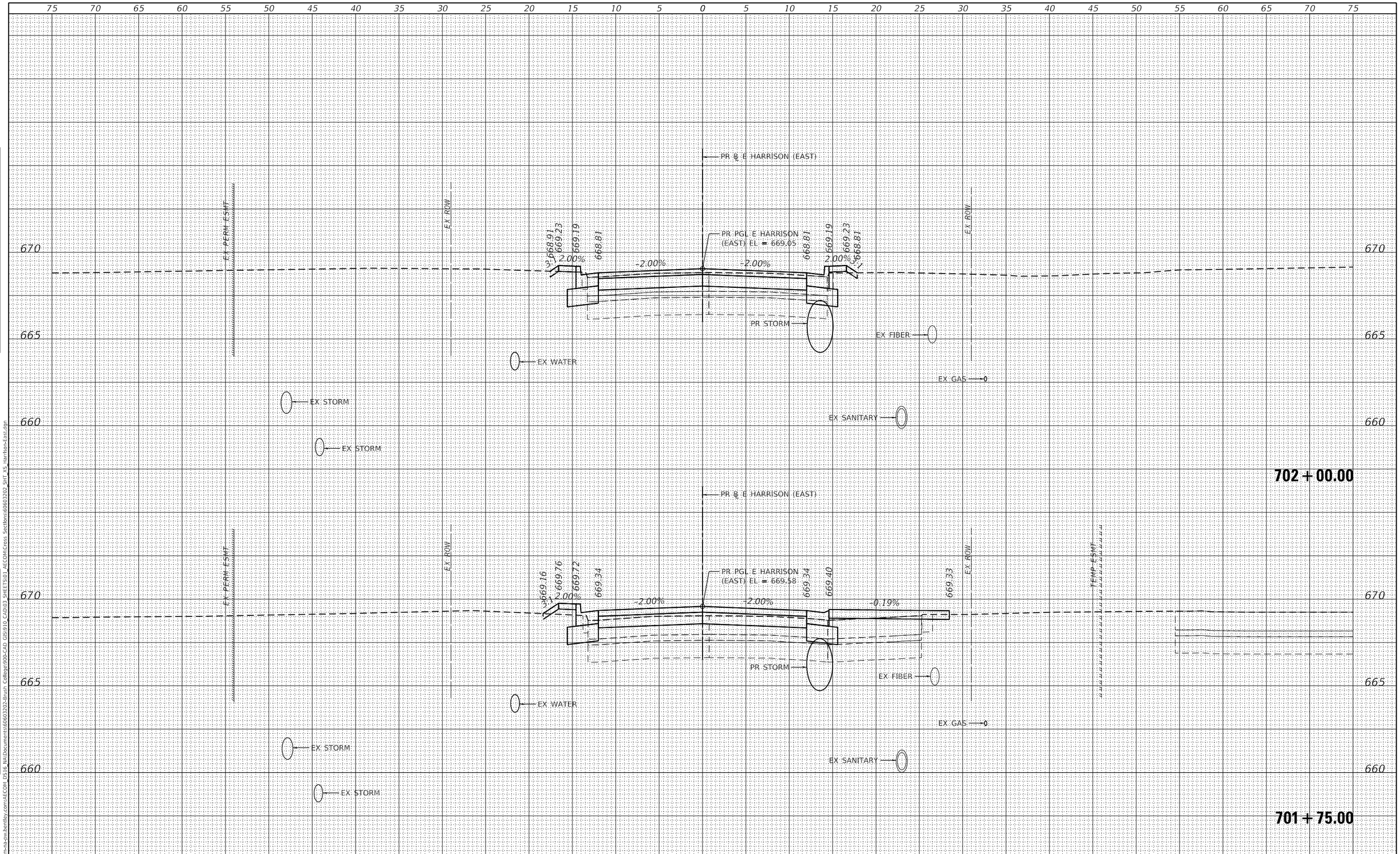

FINAL SURVEY		BY	DATE
NOTE BOOK	SURVEYED		
	PLOTTED		
	TEMPLATE		
	AREAS		
NO.	AREAS CHECKED		

ORIGINAL SURVEY		BY	DATE
NOTE BOOK	SURVEYED		
	PLOTTED		
	TEMPLATE		
	AREAS		
NO.	AREAS CHECKED		

MODEL: Default
FILE NAME: pw:\\aecom-na-sw.bentley.com:AECOM DS16 NA\documents\60603202-Brush College\90b-CAD GIS\910 CAD\03 SHEETS\01 AECOM\Cross Sections\60603202 SHT XS Harrison-East.dgn

AECOM
345 EAST ASH AVENUE, SUITE B
DECATUR, IL 62526
PHONE: (217) 775-6065

USER NAME = busanskyl	DESIGNED - LMB	REVISED -	
	DRAWN - LMB	REVISED -	
PLOT SCALE = 10.0000 ' / in.	CHECKED - WBS	REVISED -	
PLOT DATE = 11/5/2020	DATE - 10/30/2020	REVISED -	

STATE OF ILLINOIS
DEPARTMENT OF TRANSPORTATION

E HARRISON AVE (EAST LEG)
CROSS SECTIONS

SCALE: 1"=5'H:2.5'V | SHEET 3 OF 16 SHEETS | STA. 701+75.00 TO STA. 702+00.00

F.A.U. RTE.	SECTION	COUNTY	TOTAL SHEETS	SHEET NO.
7448	09-00933-01-BR	MACON	996	957
		CONTRACT NO. XXXX(XXX)		
		ILLINOIS	FED. AID PROJECT	

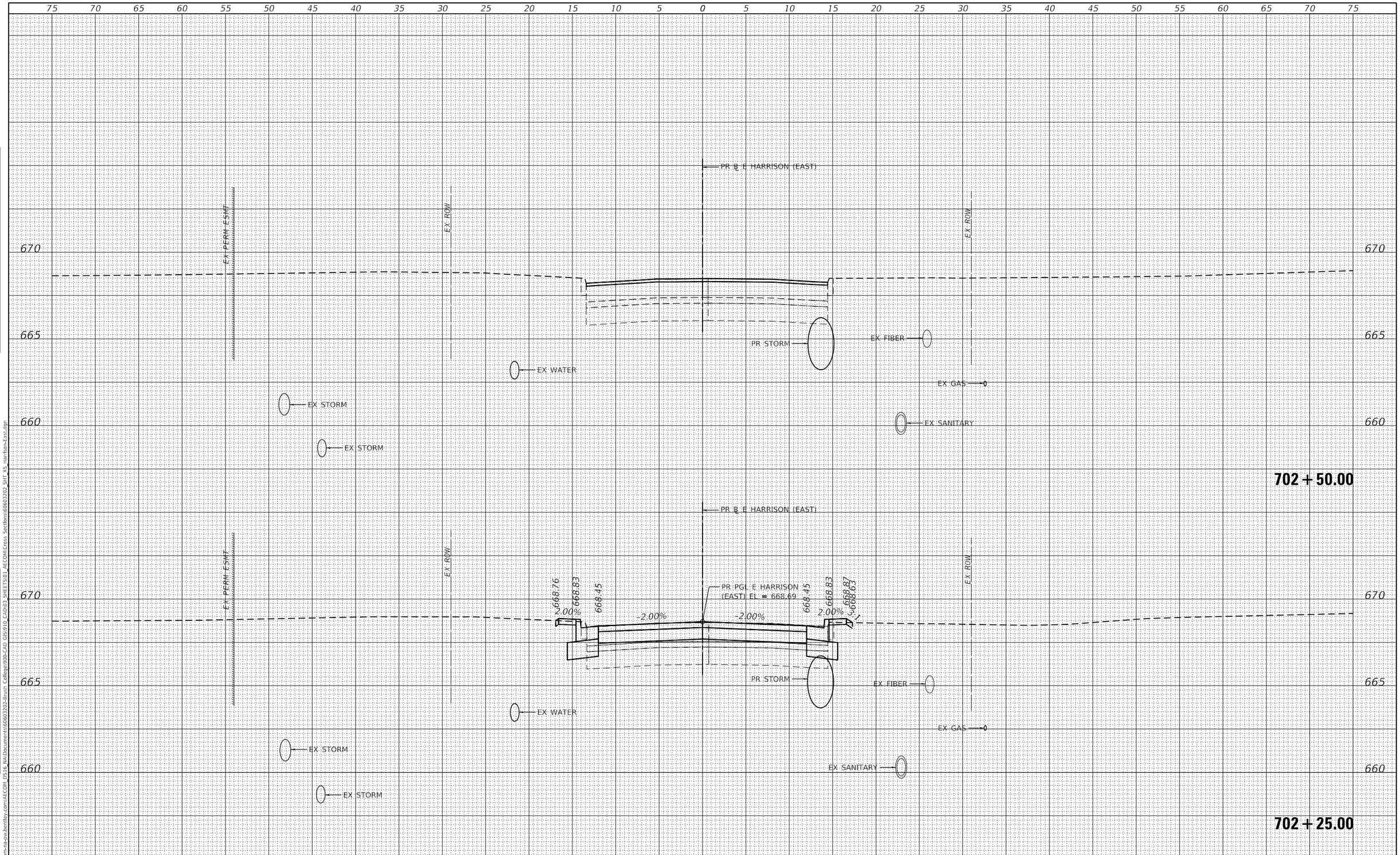

FINAL SURVEY	BY	DATE
SURVEYED		
PLOTTED		
TEMPLATE		
AREAS		
AREAS CHECKED		
NOTE BOOK NO.		

ORIGINAL SURVEY	BY	DATE
SURVEYED		
PLOTTED		
TEMPLATE		
AREAS		
AREAS CHECKED		
NOTE BOOK NO.		

MODEL: Default
FILE NAME: pw:\\aecom-na-pw.bentley.com:AECOM_DS16_NA\Documents\60603202-Brush College\900-CAD GIS\910_CAD\03_SHEETS\01_AECOM\Cross Sections\60603202_SHT_XS_Harrison-East.dgn

AECOM
345 EAST ASH AVENUE, SUITE B
DECATUR, IL 62526
PHONE: (217) 775-6065

USER NAME = busanskyl	DESIGNED - LMB	REVISED -
	DRAWN - LMB	REVISED -
PLOT SCALE = 10.0000 ' / in.	CHECKED - WBS	REVISED -
PLOT DATE = 11/5/2020	DATE - 10/30/2020	REVISED -

STATE OF ILLINOIS
DEPARTMENT OF TRANSPORTATION

E HARRISON AVE (EAST LEG)
CROSS SECTIONS

SCALE: 1"=5'H:2.5'V | SHEET 4 OF 16 SHEETS | STA. 702+25.00 TO STA. 702+50.00

F.A.U. RTE.	SECTION	COUNTY	TOTAL SHEETS	SHEET NO.
7448	09-00933-01-BR	MACON	996	958
		CONTRACT NO. XXXX(XXX)		
		ILLINOIS	FED. AID PROJECT	

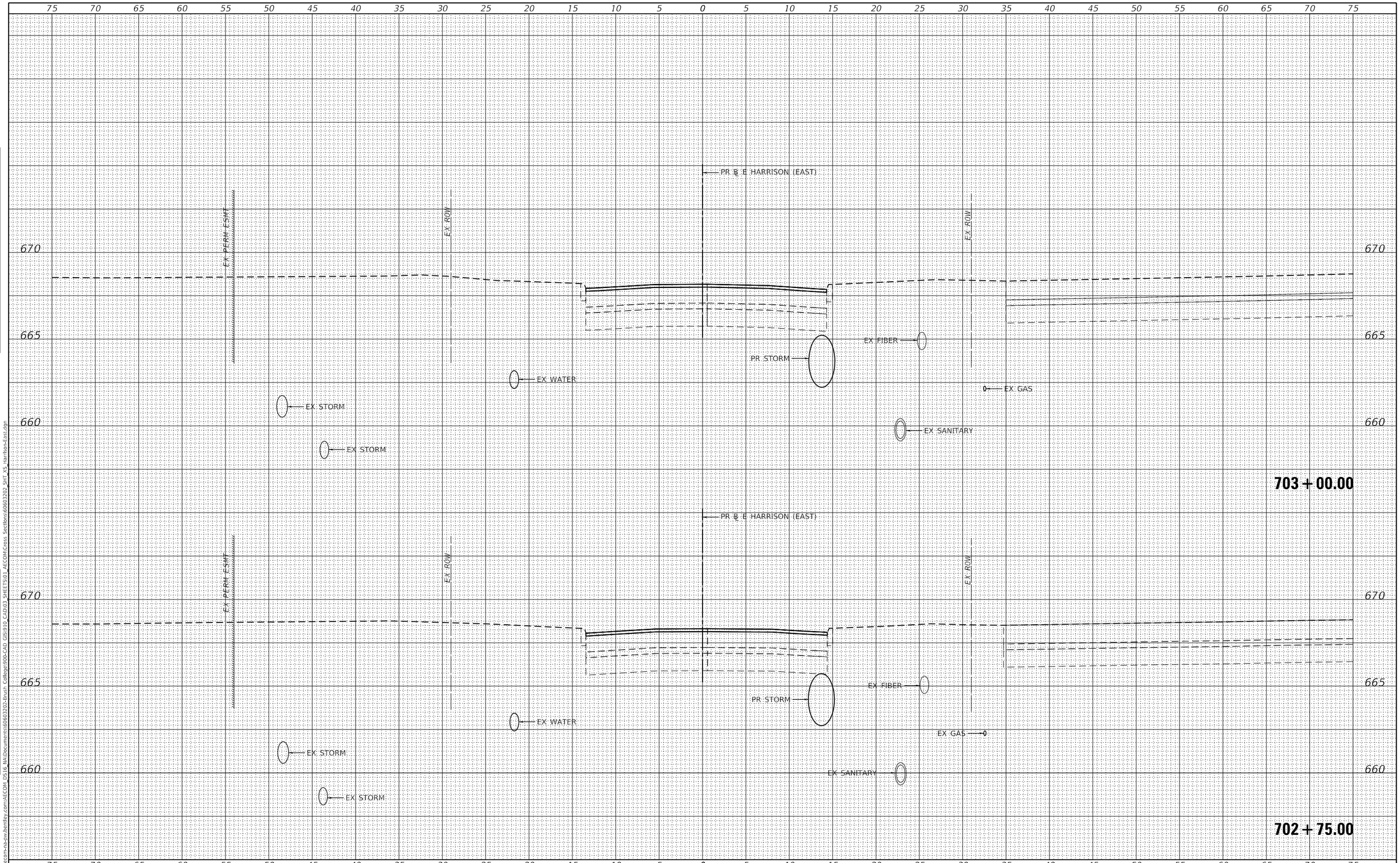

FINAL SURVEY	BY	DATE
SURVEYED		
PLOTTED		
TEMPLATE		
AREAS		
AREAS CHECKED		
NOTE BOOK		
NO.		

ORIGINAL SURVEY	BY	DATE
SURVEYED		
PLOTTED		
TEMPLATE		
AREAS		
AREAS CHECKED		
NOTE BOOK		
NO.		

MODEL: Default
FILE NAME: pw:\\aecom-na-pw.bentley.com:AECOM DS16 NA\Documents\60603202-Brush College\900-CAD GIS\910 CAD\03 SHEETS\01 AECOM\Cross Sections\60603202 SHT XS Harrison-East.dgn

AECOM
345 EAST ASH AVENUE, SUITE B
DECATUR, IL 62526
PHONE: (217) 775-6065

USER NAME = busanskyl	DESIGNED - LMB	REVISED -
	DRAWN - LMB	REVISED -
PLOT SCALE = 10.0000 ' / in.	CHECKED - WBS	REVISED -
PLOT DATE = 11/5/2020	DATE - 10/30/2020	REVISED -

STATE OF ILLINOIS
DEPARTMENT OF TRANSPORTATION

E HARRISON AVE (EAST LEG)
CROSS SECTIONS

SCALE: 1"=5'H:2.5'V | SHEET 5 OF 16 SHEETS | STA. 702+75.00 TO STA. 703+00.00

F.A.U. RTE.	SECTION	COUNTY	TOTAL SHEETS	SHEET NO.
7448	09-00933-01-BR	MACON	996	959
		CONTRACT NO. XXXX(XXX)		
		ILLINOIS	FED. AID PROJECT	

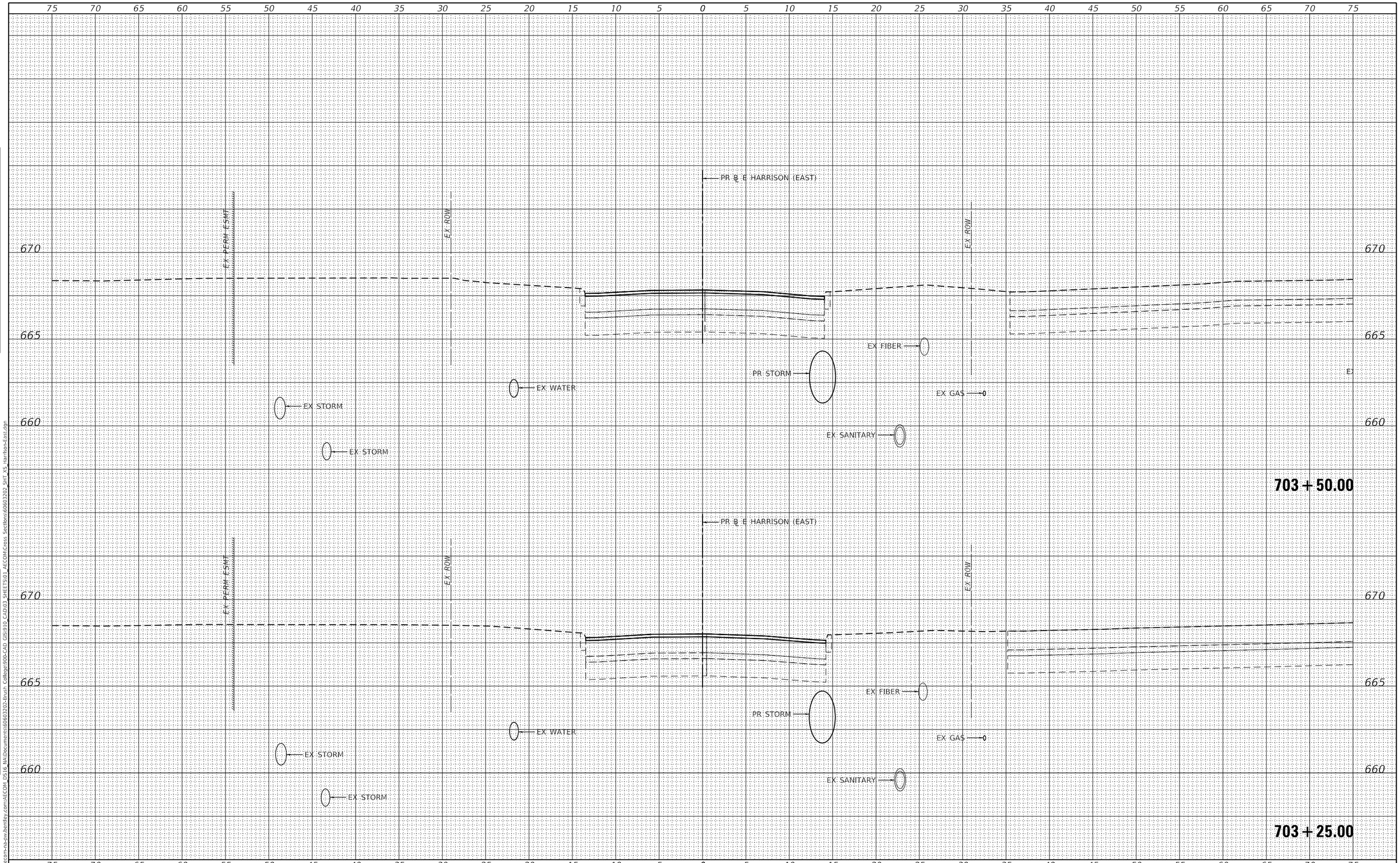

FINAL SURVEY	BY	DATE
SURVEYED		
PLOTTED		
TEMPLATE		
AREAS		
AREAS CHECKED		
NOTE BOOK NO.		

ORIGINAL SURVEY	BY	DATE
SURVEYED		
PLOTTED		
TEMPLATE		
AREAS		
AREAS CHECKED		
NOTE BOOK NO.		

MODEL: Default
FILE NAME: pw:\\aecom-na-pw.bentley.com:AECOM DS16 NA\Documents\60603202-Brush College\900-CAD GIS\910 CAD\03 SHEETS\01 AECOM\Cross Sections\60603202 SHT XS Harrison-East.dgn

AECOM
345 EAST ASH AVENUE, SUITE B
DECATUR, IL 62526
PHONE: (217) 775-6065

USER NAME = busanskyl	DESIGNED - LMB	REVISED -
	DRAWN - LMB	REVISED -
PLOT SCALE = 10.0000 ' / in.	CHECKED - WBS	REVISED -
PLOT DATE = 11/5/2020	DATE - 10/30/2020	REVISED -

STATE OF ILLINOIS
DEPARTMENT OF TRANSPORTATION

E HARRISON AVE (EAST LEG)
CROSS SECTIONS

SCALE: 1"=5'H:2.5'V | SHEET 6 OF 16 SHEETS | STA. 703+25.00 TO STA. 703+50.00

F.A.U. RTE.	SECTION	COUNTY	TOTAL SHEETS	SHEET NO.
7448	09-00933-01-BR	MACON	996	960
		CONTRACT NO. XXXX(XXX)		
		ILLINOIS	FED. AID PROJECT	

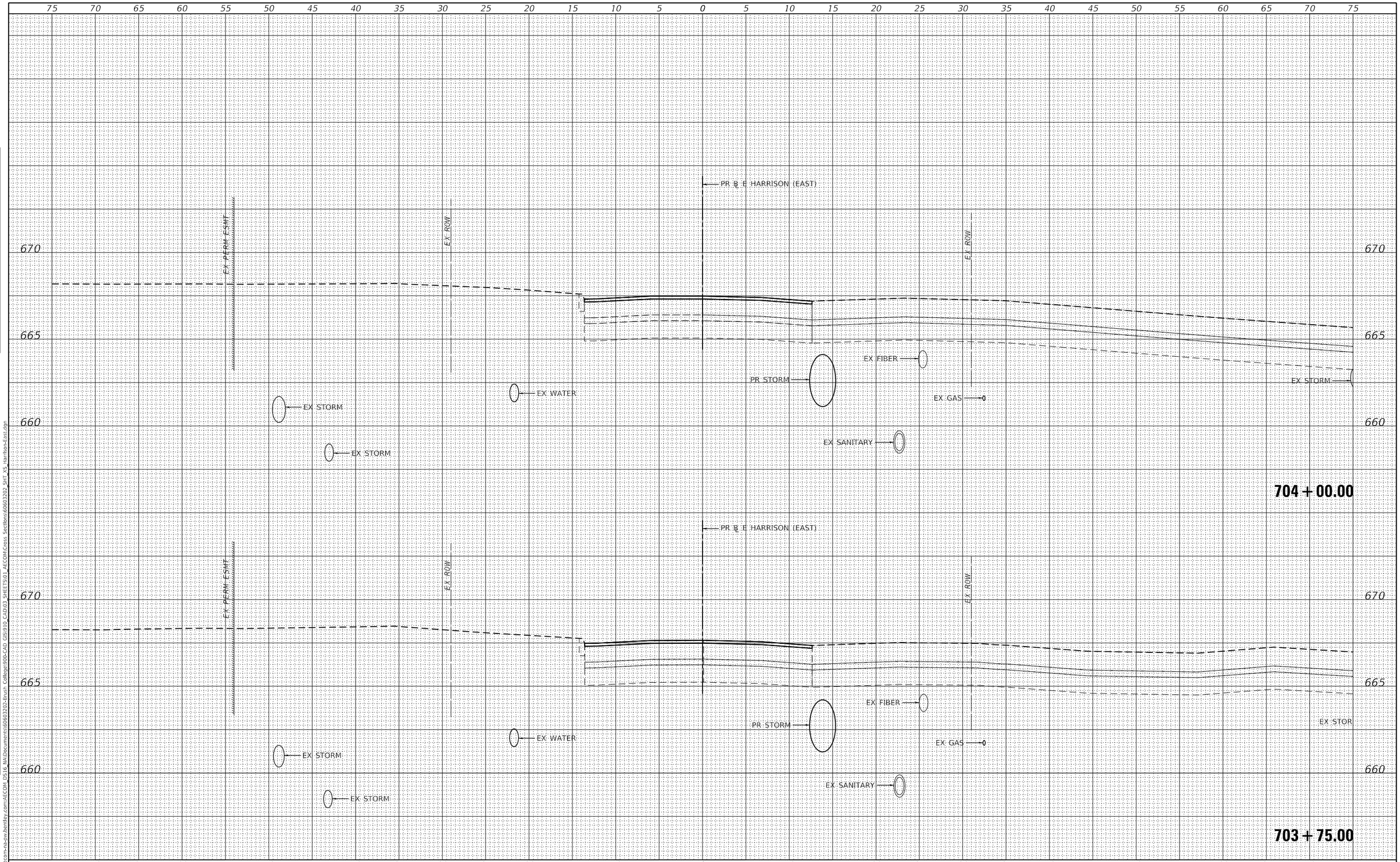

FINAL SURVEY	BY	DATE
SURVEYED		
PLOTTED		
TEMPLATE		
AREAS		
AREAS CHECKED		
NOTE BOOK NO.		

ORIGINAL SURVEY	BY	DATE
SURVEYED		
PLOTTED		
TEMPLATE		
AREAS		
AREAS CHECKED		
NOTE BOOK NO.		

MODEL: Default
FILE NAME: pw:\\aecom-na-pw.bentley.com:AECOM DS16 NA\Documents\60603202-Brush College\900-CAD GIS\910 CAD\03 SHEETS\01 AECOM\Cross Sections\60603202 SHT XS Harrison-East.dgn

AECOM
345 EAST ASH AVENUE, SUITE B
DECATUR, IL 62526
PHONE: (217) 775-6065

USER NAME = busanskyl	DESIGNED - LMB	REVISED -
	DRAWN - LMB	REVISED -
PLOT SCALE = 10.0000 ' / in.	CHECKED - WBS	REVISED -
PLOT DATE = 11/5/2020	DATE - 10/30/2020	REVISED -

STATE OF ILLINOIS
DEPARTMENT OF TRANSPORTATION

E HARRISON AVE (EAST LEG)
CROSS SECTIONS

SCALE: 1"=5'H:2.5'V | SHEET 7 OF 16 SHEETS | STA. 703+75.00 TO STA. 704+00.00

F.A.U. RTE.	SECTION	COUNTY	TOTAL SHEETS	SHEET NO.
7448	09-00933-01-BR	MACON	996	961
		CONTRACT NO. XXXX(XXX)		
		ILLINOIS	FED. AID PROJECT	

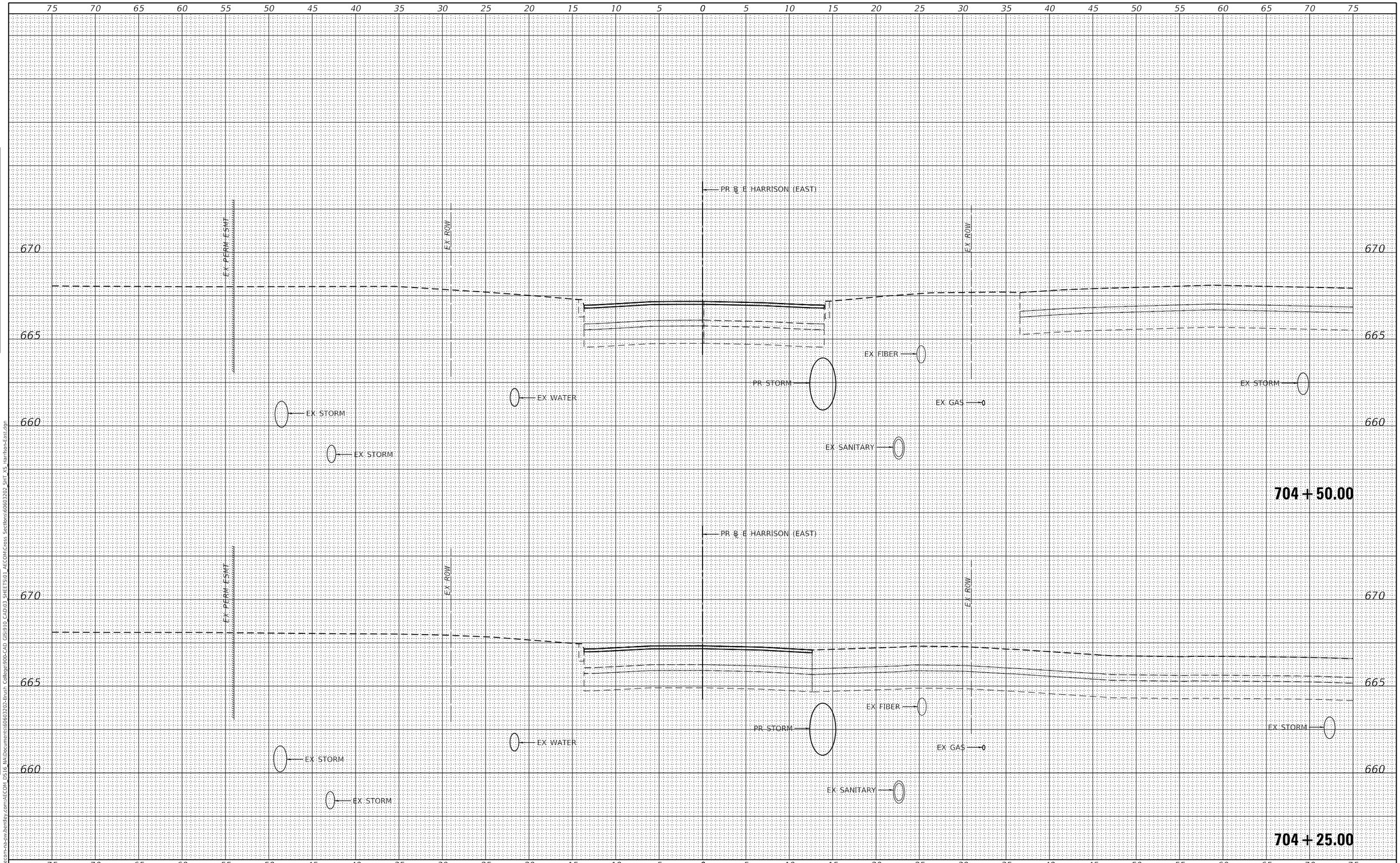

FINAL SURVEY	BY	DATE
SURVEYED		
PLOTTED		
TEMPLATE		
AREAS		
AREAS CHECKED		
NOTE BOOK NO.		

ORIGINAL SURVEY	BY	DATE
SURVEYED		
PLOTTED		
TEMPLATE		
AREAS		
AREAS CHECKED		
NOTE BOOK NO.		

MODEL: Default
FILE NAME: pw:\\aecom-na-pw.bentley.com:AECOM_DS16_NA\Documents\60603202-Brush College\900-CAD GIS\910_CAD\03_SHEETS\01_AECOM\Cross Sections\60603202_SHT_XS_Harrison-East.dgn

AECOM
345 EAST ASH AVENUE, SUITE B
DECATUR, IL 62526
PHONE: (217) 775-6065

USER NAME = busanskyl	DESIGNED - LMB	REVISED -
	DRAWN - LMB	REVISED -
PLOT SCALE = 10.0000 ' / in.	CHECKED - WBS	REVISED -
PLOT DATE = 11/5/2020	DATE - 10/30/2020	REVISED -

STATE OF ILLINOIS
DEPARTMENT OF TRANSPORTATION

E HARRISON AVE (EAST LEG)
CROSS SECTIONS

SCALE: 1"=5'H:2.5'V | SHEET 8 OF 16 SHEETS | STA. 704+25.00 TO STA. 704+50.00

F.A.U. RTE.	SECTION	COUNTY	TOTAL SHEETS	SHEET NO.
7448	09-00933-01-BR	MACON	996	962
		CONTRACT NO. XXXX(XXX)		
		ILLINOIS	FED. AID PROJECT	

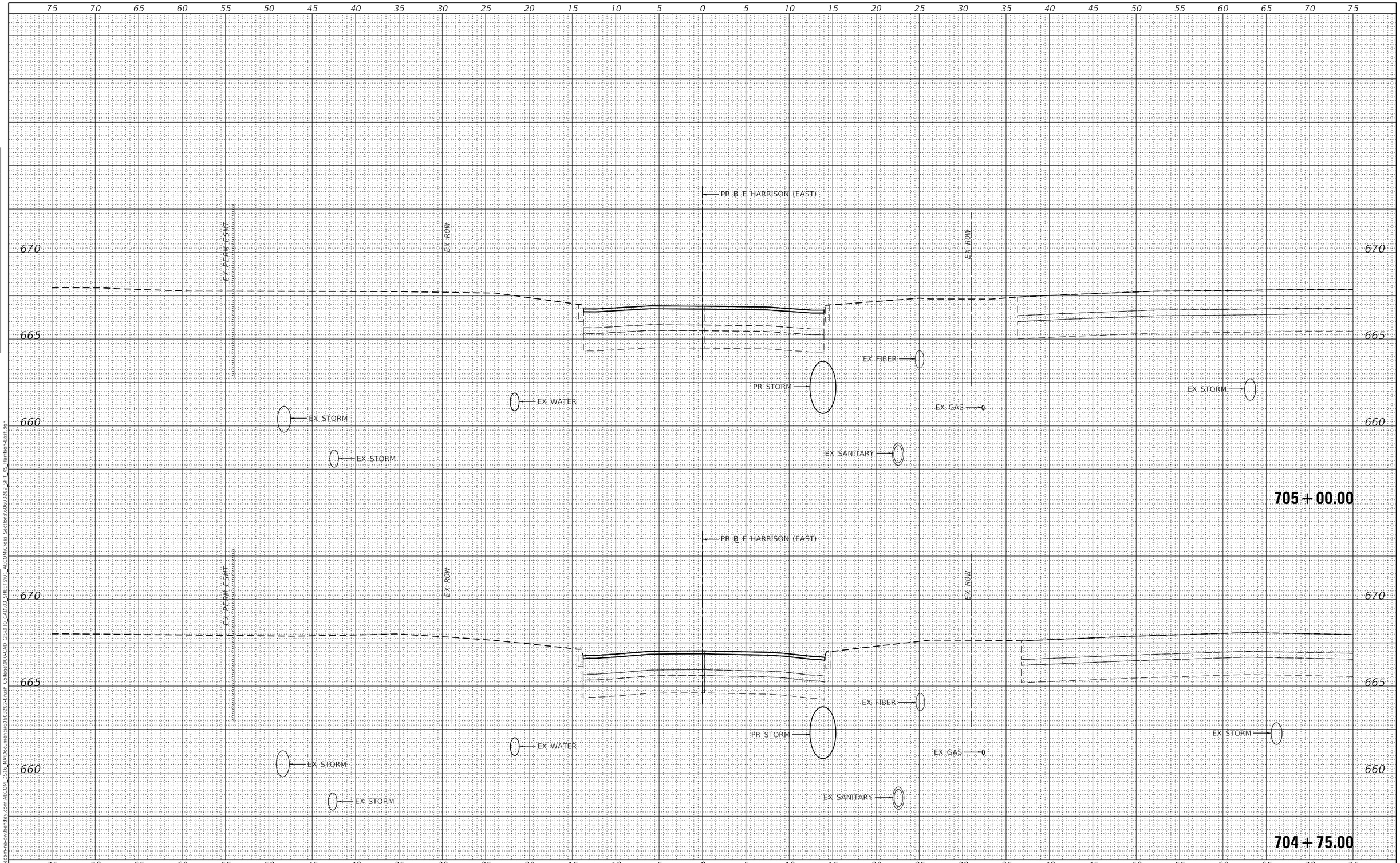

FINAL SURVEY	BY	DATE
SURVEYED		
PLOTTED		
TEMPLATE		
AREAS		
AREAS CHECKED		
NOTE BOOK		
NO.		

ORIGINAL SURVEY	BY	DATE
SURVEYED		
PLOTTED		
TEMPLATE		
AREAS		
AREAS CHECKED		
NOTE BOOK		
NO.		

MODEL: Default
FILE NAME: pw:\\aecom-na-pw.bentley.com:AECOM_DS16_NA\Documents\60603202-Brush College\900-CAD GIS\910_CAD\03_SHEETS\01_AECOM\Cross Sections\60603202_SHT_XS_Harrison-East.dgn

AECOM
345 EAST ASH AVENUE, SUITE B
DECATUR, IL 62526
PHONE: (217) 775-6065

USER NAME = busanskyl	DESIGNED - LMB	REVISED -
	DRAWN - LMB	REVISED -
PLOT SCALE = 10.0000 ' / in.	CHECKED - WBS	REVISED -
PLOT DATE = 11/5/2020	DATE - 10/30/2020	REVISED -

STATE OF ILLINOIS
DEPARTMENT OF TRANSPORTATION

E HARRISON AVE (EAST LEG)
CROSS SECTIONS

SCALE: 1"=5'H:2.5'V | SHEET 9 OF 16 SHEETS | STA. 704+75.00 TO STA. 705+00.00

F.A.U. RTE.	SECTION	COUNTY	TOTAL SHEETS	SHEET NO.
7448	09-00933-01-BR	MACON	996	963
		CONTRACT NO. XXXX(XXX)		
		ILLINOIS	FED. AID PROJECT	

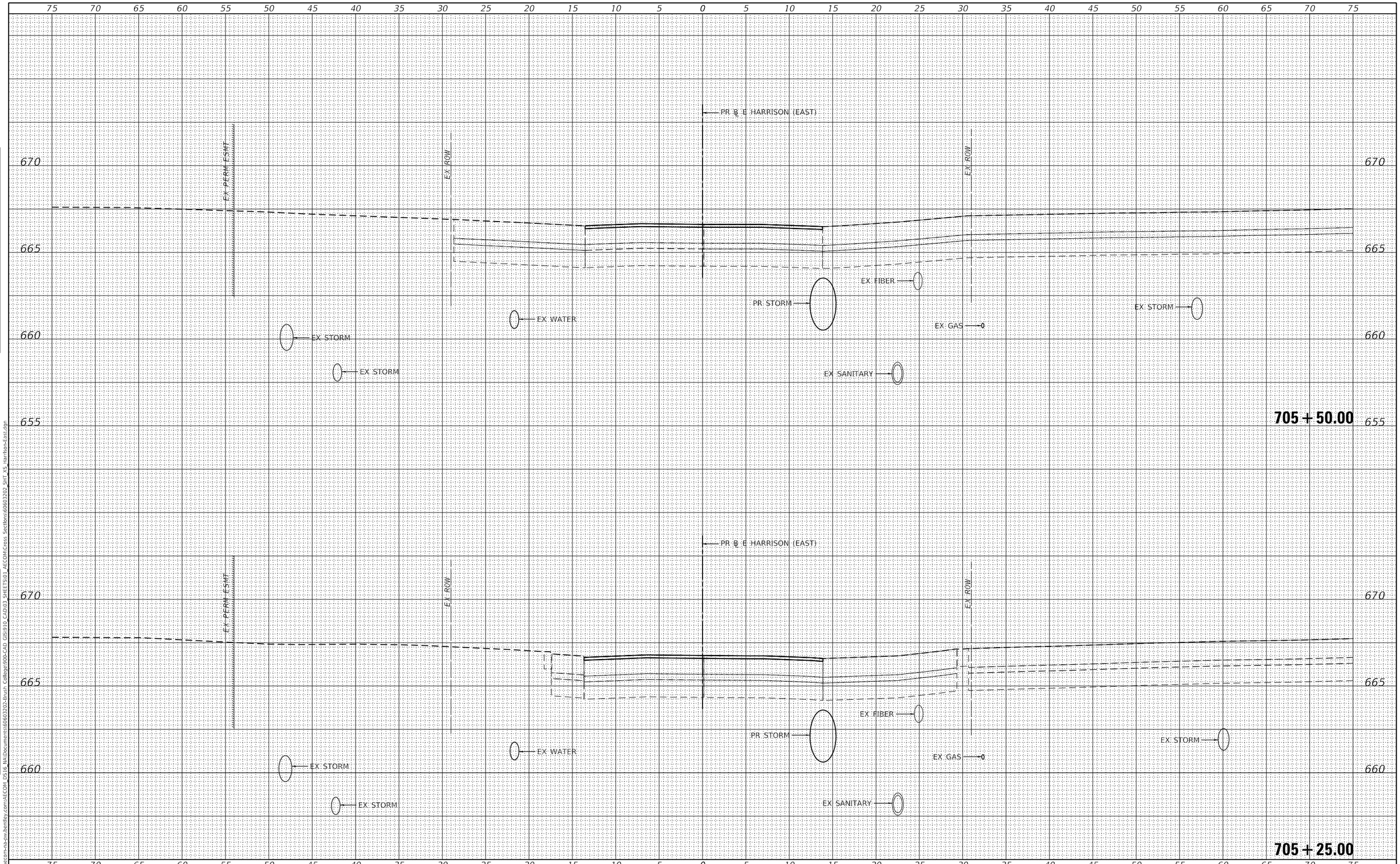

FINAL SURVEY	BY	DATE
SURVEYED		
PLOTTED		
TEMPLATE		
AREAS		
AREAS CHECKED		
NOTE BOOK NO.		

ORIGINAL SURVEY	BY	DATE
SURVEYED		
PLOTTED		
TEMPLATE		
AREAS		
AREAS CHECKED		
NOTE BOOK NO.		

MODEL: Default
FILE NAME: pw:\\aecom-na-pw.bentley.com:AECOM DS16 NA\Documents\60603202-Brush College\900-CAD GIS\910 CAD\03 SHEETS\01 AECOM\Cross Sections\60603202 SHT XS Harrison-East.dgn

AECOM
345 EAST ASH AVENUE, SUITE B
DECATUR, IL 62526
PHONE: (217) 775-6065

USER NAME = busanskyl	DESIGNED - LMB	REVISED -	
	DRAWN - LMB	REVISED -	
PLOT SCALE = 10.0000 ' / in.	CHECKED - WBS	REVISED -	
PLOT DATE = 11/5/2020	DATE - 10/30/2020	REVISED -	

STATE OF ILLINOIS
DEPARTMENT OF TRANSPORTATION

E HARRISON AVE (EAST LEG)
CROSS SECTIONS

SCALE: 1"=5'H:2.5'V | SHEET 10 OF 16 SHEETS | STA. 705+25.00 TO STA. 705+50.00

F.A.U. RTE.	SECTION	COUNTY	TOTAL SHEETS	SHEET NO.
7448	09-00933-01-BR	MACON	996	964
		CONTRACT NO. XXXX(XXX)		
		ILLINOIS	FED. AID PROJECT	

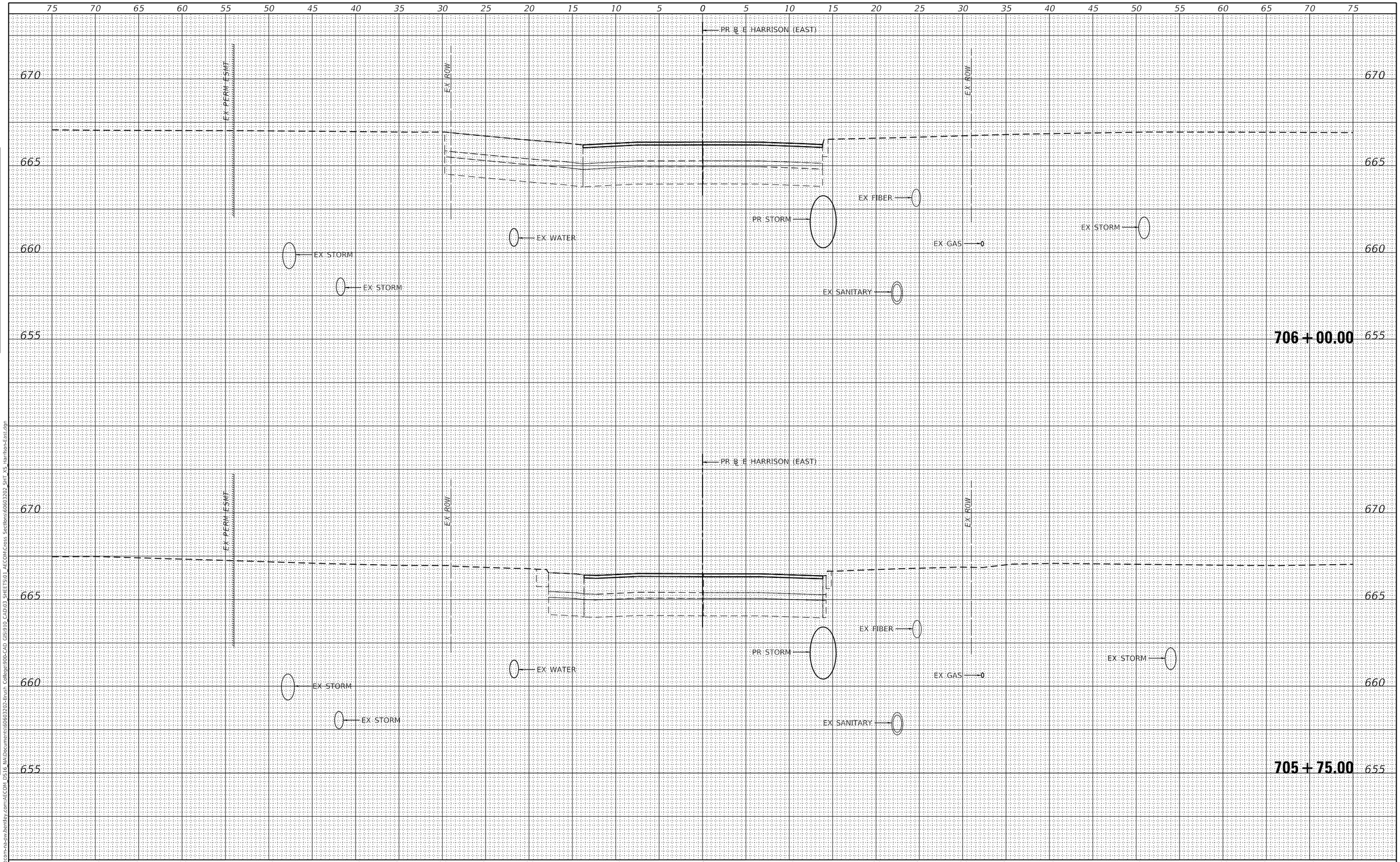

FINAL SURVEY	BY	DATE
SURVEYED		
PLOTTED		
TEMPLATE		
AREAS		
AREAS CHECKED		
NOTE BOOK		
NO.		

ORIGINAL SURVEY	BY	DATE
SURVEYED		
PLOTTED		
TEMPLATE		
AREAS		
AREAS CHECKED		
NOTE BOOK		
NO.		

MODEL: Default
FILE NAME: pw:\\aecom-na-pw.bentley.com:AECOM_DS16_NA\Documents\60603202-Brush College\900-CAD GIS\910_CAD\03_SHEETS\01_AECOM\Cross Sections\60603202_SHT_XS_Harrison-East.dgn

AECOM
345 EAST ASH AVENUE, SUITE B
DECATUR, IL 62526
PHONE: (217) 775-6065

USER NAME = busanskyl	DESIGNED - LMB	REVISED -
	DRAWN - LMB	REVISED -
PLOT SCALE = 10.0000 ' / in.	CHECKED - WBS	REVISED -
PLOT DATE = 11/5/2020	DATE - 10/30/2020	REVISED -

STATE OF ILLINOIS
DEPARTMENT OF TRANSPORTATION

E HARRISON AVE (EAST LEG)
CROSS SECTIONS

SCALE: 1"=5'H:2.5'V | SHEET 11 OF 16 SHEETS | STA. 705+75.00 TO STA. 706+00.00

F.A.U. RTE.	SECTION	COUNTY	TOTAL SHEETS	SHEET NO.
7448	09-00933-01-BR	MACON	996	965
		CONTRACT NO. XXXX(XXX)		
		ILLINOIS	FED. AID PROJECT	

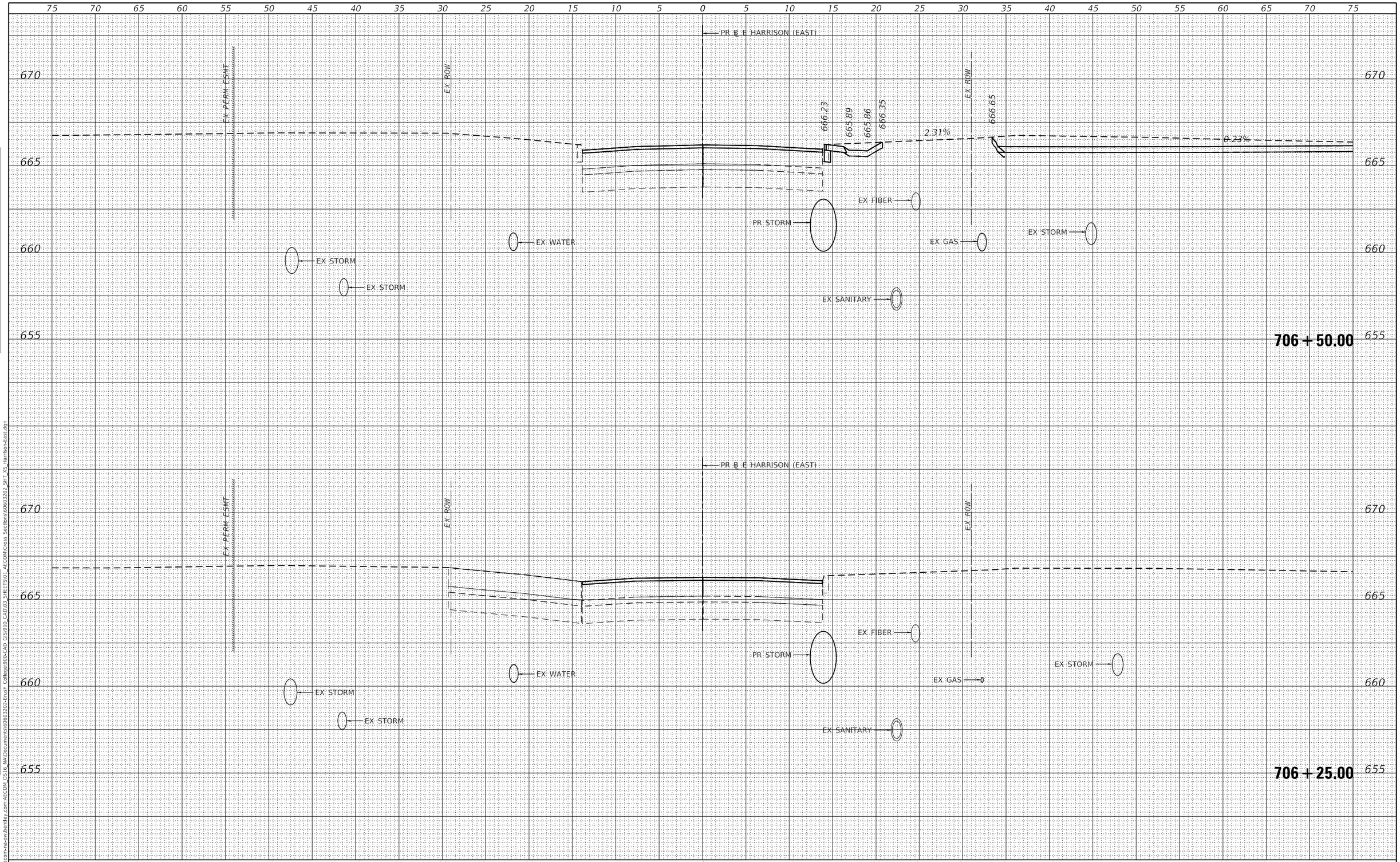

FINAL SURVEY	BY	DATE
SURVEYED		
PLOTTED		
TEMPLATE		
AREAS		
AREAS CHECKED		
NOTE BOOK		
NO.		

ORIGINAL SURVEY	BY	DATE
SURVEYED		
PLOTTED		
TEMPLATE		
AREAS		
AREAS CHECKED		
NOTE BOOK		
NO.		

MODEL: Default
FILE NAME: pw:\\aecom-na-pw.bentley.com:AECOM_DS16_NA\Documents\60603202-Brush College\900-CAD GIS\910_CAD\03_SHEETS\01_AECOM\Cross Sections\60603202_SHT_XS_Harrison-East.dgn

AECOM
345 EAST ASH AVENUE, SUITE B
DECATUR, IL 62526
PHONE: (217) 775-6065

USER NAME = busanskyl	DESIGNED - LMB	REVISED -
	DRAWN - LMB	REVISED -
PLOT SCALE = 10.0000 ' / in.	CHECKED - WBS	REVISED -
PLOT DATE = 11/5/2020	DATE - 10/30/2020	REVISED -

STATE OF ILLINOIS
DEPARTMENT OF TRANSPORTATION

E HARRISON AVE (EAST LEG)
CROSS SECTIONS

SCALE: 1"=5'H:2.5'V | SHEET 12 OF 16 SHEETS | STA. 706+25.00 TO STA. 706+50.00

F.A.U. RTE.	SECTION	COUNTY	TOTAL SHEETS	SHEET NO.
7448	09-00933-01-BR	MACON	996	966
		CONTRACT NO. XXXX(XXX)		
		ILLINOIS	FED. AID PROJECT	

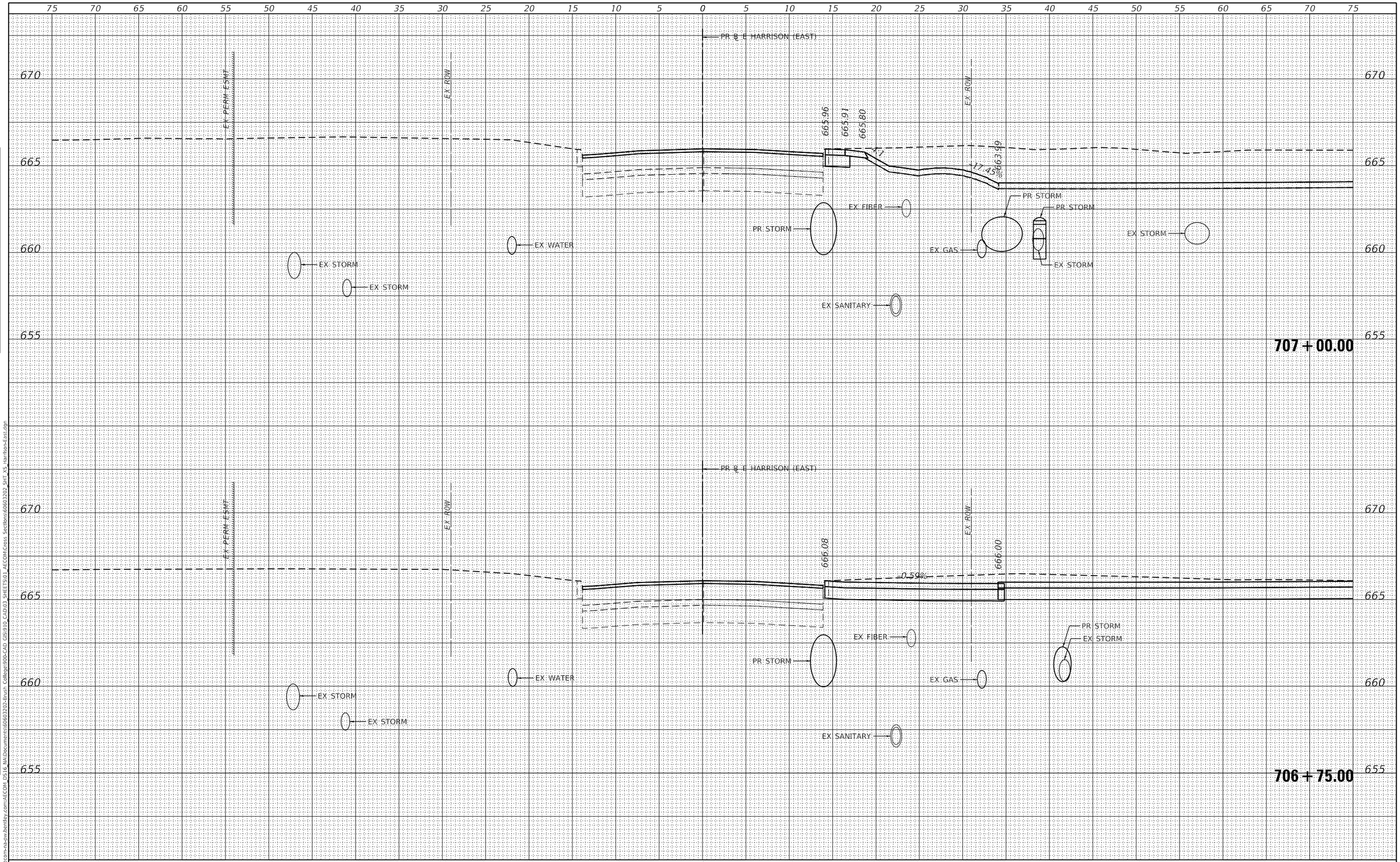

FINAL SURVEY	BY	DATE
SURVEYED		
PLOTTED		
TEMPLATE		
AREAS		
AREAS CHECKED		
NOTE BOOK		
NO.		

ORIGINAL SURVEY	BY	DATE
SURVEYED		
PLOTTED		
TEMPLATE		
AREAS		
AREAS CHECKED		
NOTE BOOK		
NO.		

MODEL: Default
FILE NAME: pw:\\aecom-na-pw.bentley.com:AECOM DS16 NA\Documents\60603202-Brush College\900-CAD GIS\910 CAD\03 SHEETS\01 AECOM\Cross Sections\60603202 SHT XS Harrison-East.dgn

AECOM
345 EAST ASH AVENUE, SUITE B
DECATUR, IL 62526
PHONE: (217) 775-6065

USER NAME = busanskyl	DESIGNED - LMB	REVISED -
	DRAWN - LMB	REVISED -
PLOT SCALE = 10.0000 ' / in.	CHECKED - WBS	REVISED -
PLOT DATE = 11/5/2020	DATE - 10/30/2020	REVISED -

STATE OF ILLINOIS
DEPARTMENT OF TRANSPORTATION

E HARRISON AVE (EAST LEG)
CROSS SECTIONS

SCALE: 1"=5'H:2.5'V | SHEET 13 OF 16 SHEETS | STA. 706+75.00 TO STA. 707+00.00

F.A.U. RTE.	SECTION	COUNTY	TOTAL SHEETS	SHEET NO.
7448	09-00933-01-BR	MACON	996	967
		CONTRACT NO. XXXX(XXX)		
		ILLINOIS	FED. AID PROJECT	

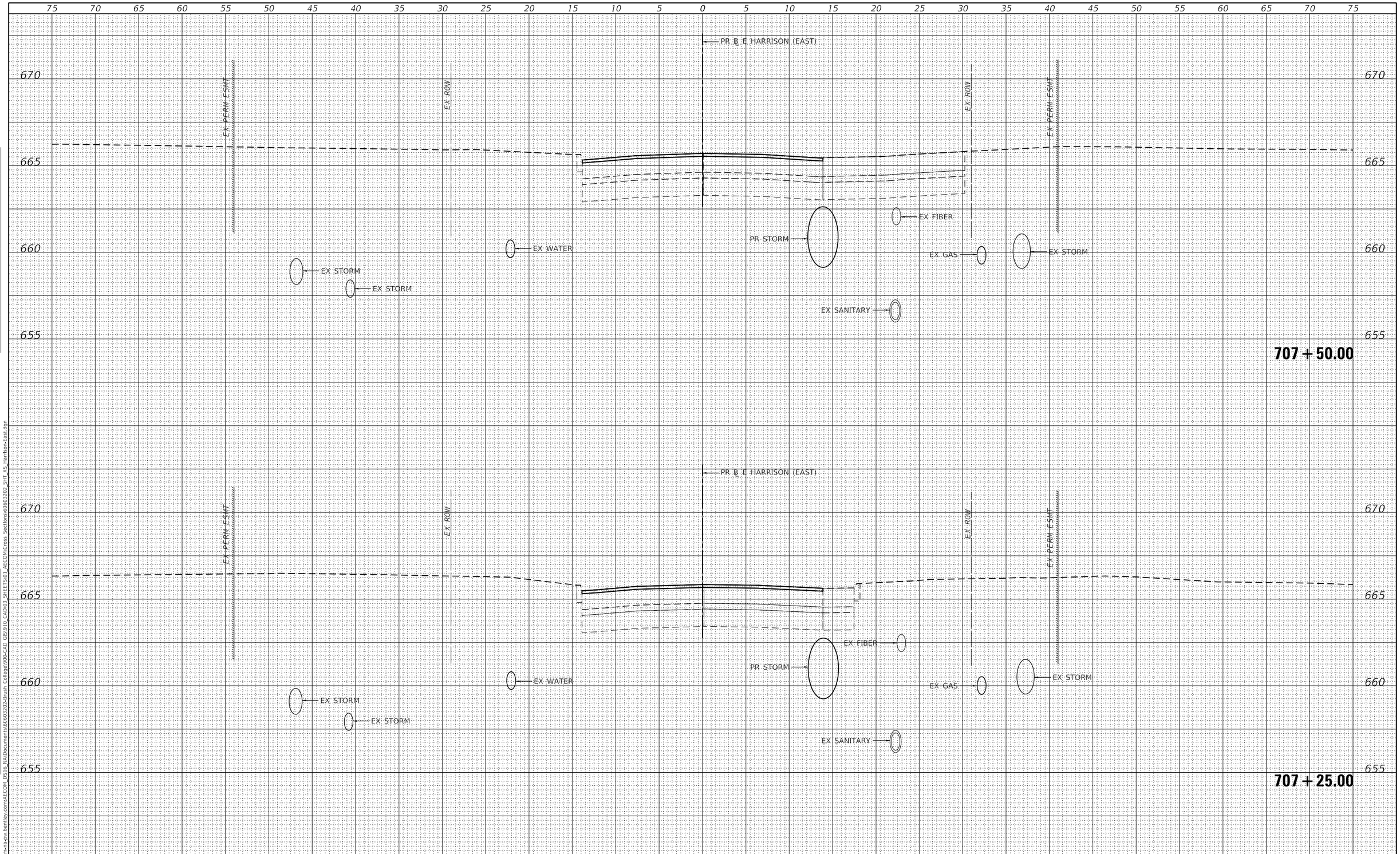

FINAL SURVEY		BY	DATE
	SURVEYED		
	PLOTTED		
	TEMPLATE		
NOTE BOOK	AREAS		
	AREAS CHECKED		
NO.			

ORIGINAL SURVEY		BY	DATE
	SURVEYED		
	PLOTTED		
	TEMPLATE		
NOTE BOOK	AREAS		
	AREAS CHECKED		
NO.			

MODEL: Default
FILE NAME: pw:\\aecom-na-sw.bentley.com:AECOM DS16 NA\documents\60603202-Brush College\90b-CAD GIS\910 CAD\03 SHEETS\01 AECOM\Cross Sections\60603202 SHT XS Harrison-East.dgn

AECOM
345 EAST ASH AVENUE, SUITE B
DECATUR, IL 62526
PHONE: (217) 775-6065

USER NAME = busanskyl	DESIGNED - LMB	REVISED -	
	DRAWN - LMB	REVISED -	
PLOT SCALE = 10.0000 ' / in.	CHECKED - WBS	REVISED -	
PLOT DATE = 11/5/2020	DATE - 10/30/2020	REVISED -	

STATE OF ILLINOIS
DEPARTMENT OF TRANSPORTATION

E HARRISON AVE (EAST LEG)
CROSS SECTIONS

SCALE: 1"=5'H:2.5'V | SHEET 14 OF 16 SHEETS | STA. 707+25.00 TO STA. 707+50.00

F.A.U. RTE.	SECTION	COUNTY	TOTAL SHEETS	SHEET NO.
7448	09-00933-01-BR	MACON	996	968
		CONTRACT NO. XXXX(XXX)		
		ILLINOIS	FED. AID PROJECT	