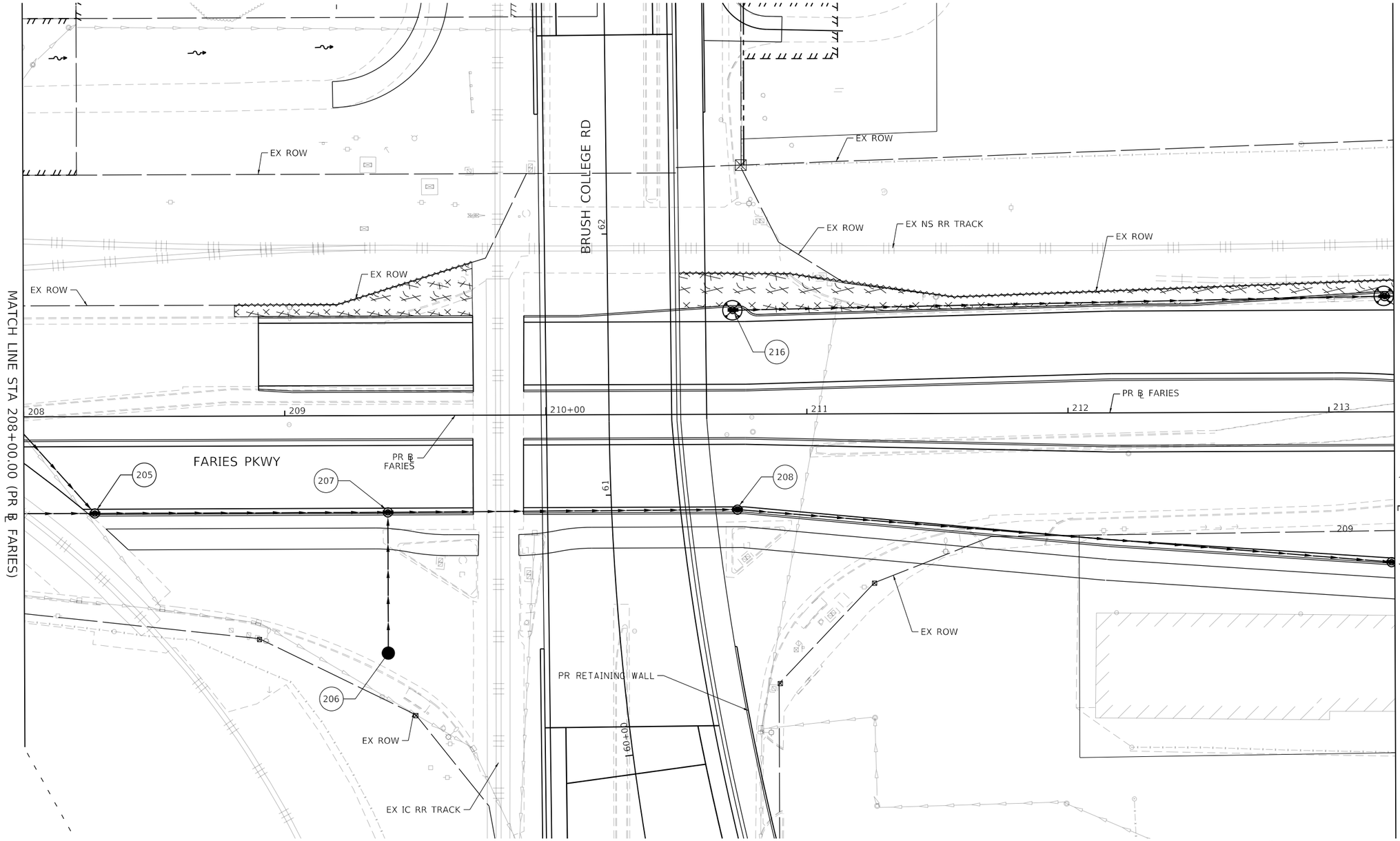

TEMPORARY EROSION CONTROL LEGEND

- INLET AND PIPE PROTECTION
- INLET FILTER
- TEMPORARY DITCH CHECKS
- PERIMETER EROSION BARRIER
- TEMPORARY EROSION CONTROL SEEDING AND TEMPORARY MULCH
- TEMPORARY EROSION CONTROL BLANKET
- TEMPORARY HD EROSION CONTROL BLANKET

N

0 20 40

SCALE IN FEET

MODEL: Default
FILE NAME: pw:\\aecom=na=pw.bentley.com:AECOM_DS16_NA\Documents\60603202=Brush College\900=CAD GIS\910_CAD\03_SHEETS\02_WHKS\Erosion Control\Temporary E.C.\60603202_SHT_TempErosionControl_SH31_ST4a-4C_Faries02.dgn

design firm no. 184001036 whks engineers + planners + land surveyors	USER NAME = kpodstawa	DESIGNED - KMP	REVISED -	STATE OF ILLINOIS DEPARTMENT OF TRANSPORTATION	TEMPORARY EROSION AND SEDIMENTATION CONTROL PLAN FARIES PARKWAY – STAGE 4A & 4B	F.A.U. RTE.	SECTION	COUNTY	TOTAL SHEETS	SHEET NO.
		DRAWN - KMP	REVISED -			7448	09-00933-01-BR	MACON	996	301
	PLOT SCALE = 40.0000 ' / in.	CHECKED - ---	REVISED -					CONTRACT NO. XXXX(XXX)		
	PLOT DATE = 10/30/2020	DATE - 10/30/2020	REVISED -		SCALE: 1"=20' SHEET 31 OF 35 SHEETS STA. 208+00.00 TO STA. 213+25.00			ILLINOIS FED. AID PROJECT		

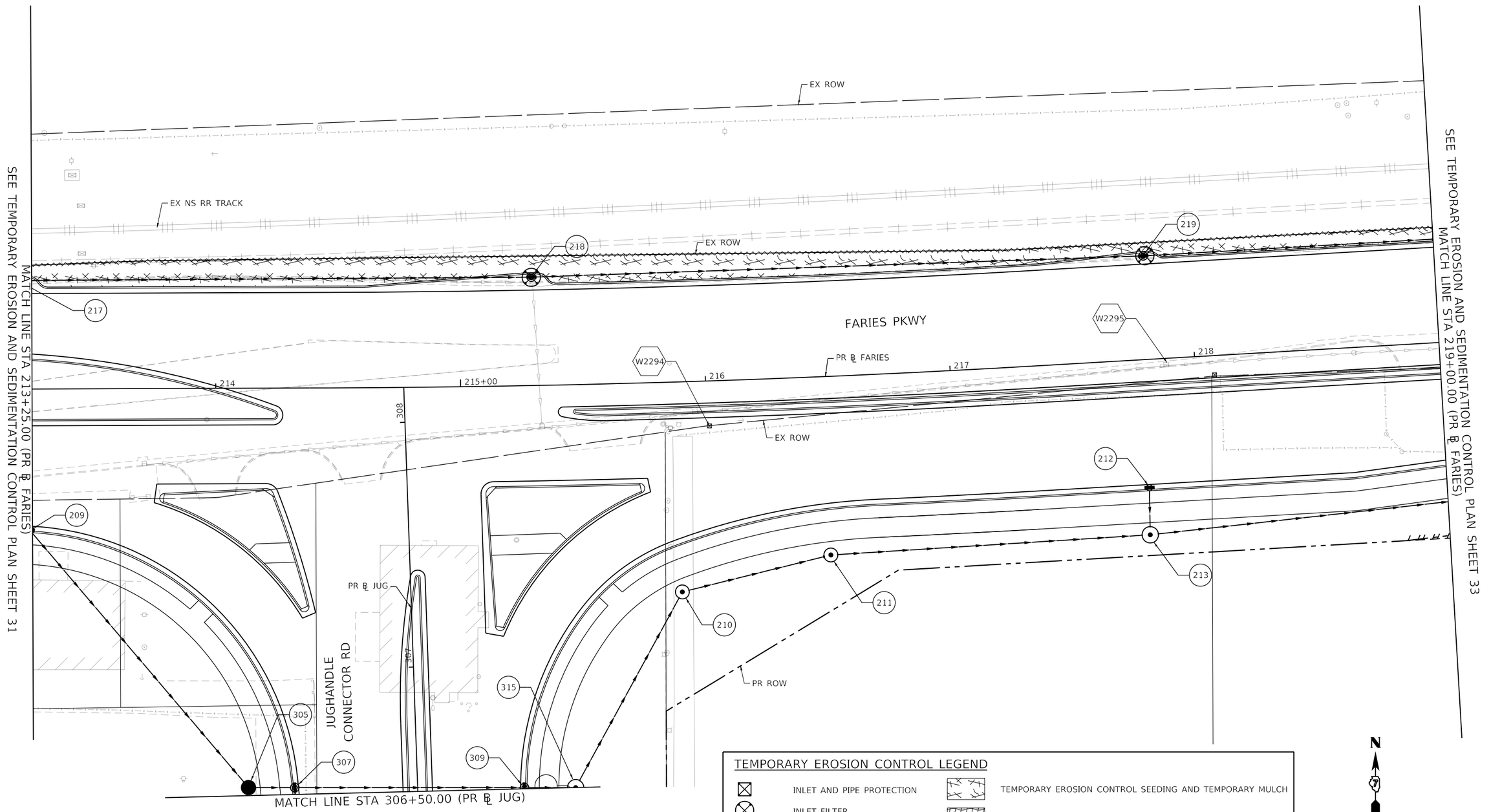

TEMPORARY EROSION CONTROL LEGEND

- INLET AND PIPE PROTECTION
- INLET FILTER
- TEMPORARY DITCH CHECKS
- PERIMETER EROSION BARRIER
- TEMPORARY EROSION CONTROL SEEDING AND TEMPORARY MULCH
- TEMPORARY EROSION CONTROL BLANKET
- TEMPORARY HD EROSION CONTROL BLANKET

MODEL: Default
FILE NAME: pw:\\aecom-na-pw.bentley.com:AECOM_DS16_NA\Documents\60603202-Brush College\900-CAD GIS\910_CAD\03_SHEETS\02_VHKS\Erosion Control\Temporary E.C.\60603202_SHT_TempErosionControl_SH32_ST4a-4C_Faries03.dgn

design firm no. 184001036 whks engineers + planners + land surveyors	USER NAME = kpodstawa	DESIGNED - KMP	REVISED -	STATE OF ILLINOIS DEPARTMENT OF TRANSPORTATION	TEMPORARY EROSION AND SEDIMENTATION CONTROL PLAN FARIES PARKWAY – STAGE 4A, 4B, & 4C	F.A.U. RTE.	SECTION	COUNTY	TOTAL SHEETS / SHEET NO.
		DRAWN - KMP	REVISED -			7448	09-00933-01-BR	MACON	996 / 302
	PLOT SCALE = 40.0000 ' / in.	CHECKED - ---	REVISED -					CONTRACT NO. XXXX(XXX)	
	PLOT DATE = 10/30/2020	DATE - 10/30/2020	REVISED -		SCALE: 1"=20' SHEET 32 OF 35 SHEETS STA. 213+25.00 TO STA. 219+00.00		ILLINOIS	FED. AID PROJECT	

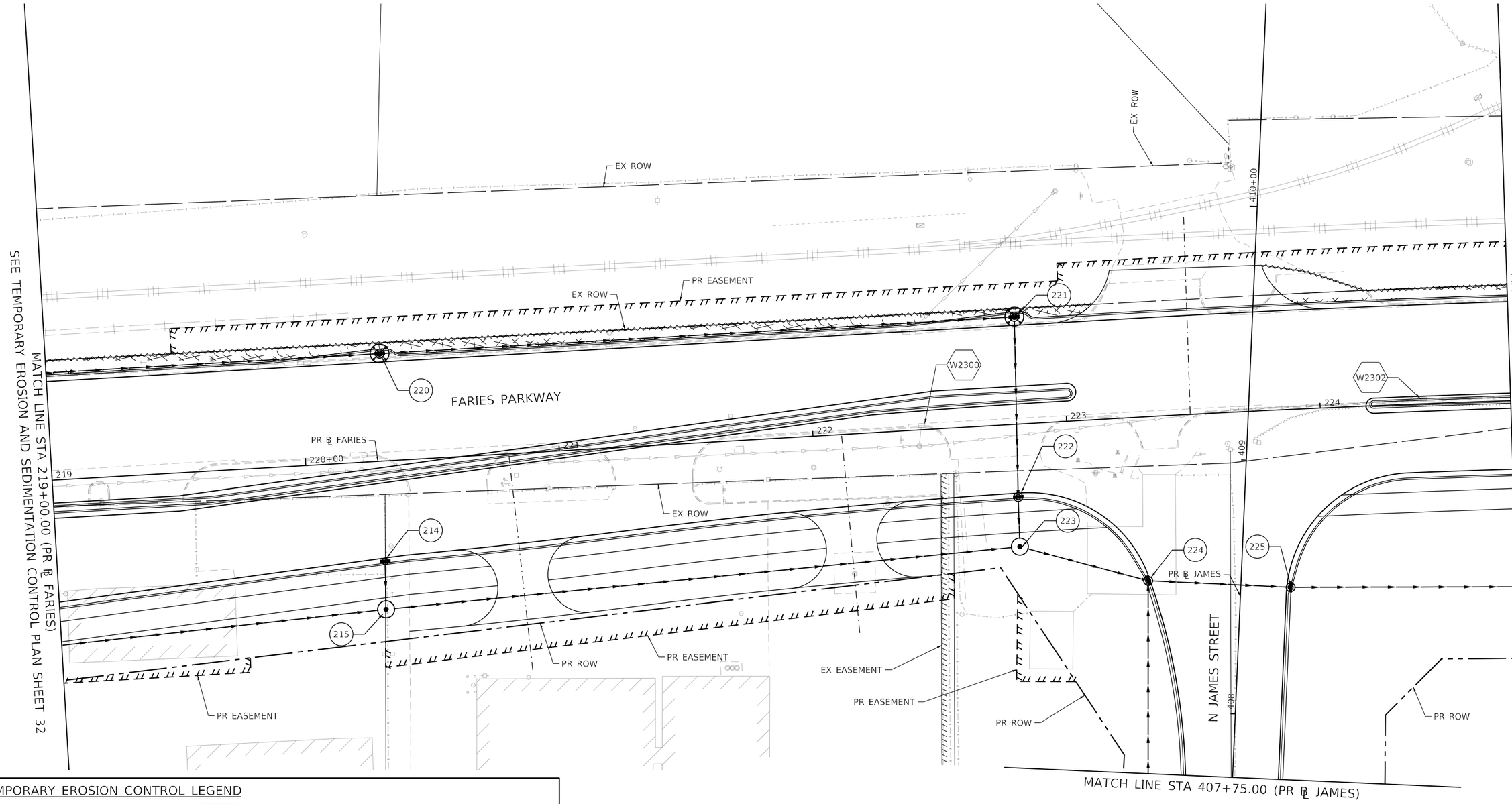

TEMPORARY EROSION CONTROL LEGEND

- INLET AND PIPE PROTECTION
- INLET FILTER
- TEMPORARY DITCH CHECKS
- PERIMETER EROSION BARRIER
- TEMPORARY EROSION CONTROL SEEDING AND TEMPORARY MULCH
- TEMPORARY EROSION CONTROL BLANKET
- TEMPORARY HD EROSION CONTROL BLANKET

MODEL: Default
FILE NAME: pw:\\aecom-na-pw.bentley.com:AECOM_DS16_NA\Documents\60603202-Brush College\900-CAD GIS\910_CAD\03_SHEETS\02_VHKS\Erosion Control\Temporary E.C.\60603202_SHT_TempErosionControl_SH33_ST4a-4C_Faries04.dgn

design firm no. 184001036 whks engineers + planners + land surveyors	USER NAME = kpodstawa	DESIGNED - KMP	REVISED -	STATE OF ILLINOIS DEPARTMENT OF TRANSPORTATION	TEMPORARY EROSION AND SEDIMENTATION CONTROL PLAN FARIES PARKWAY – STAGE 4A, 4B, & 4C
		DRAWN - KMP	REVISED -		
	PLOT SCALE = 40.0000 ' / in.	CHECKED - ---	REVISED -		
	PLOT DATE = 10/30/2020	DATE - 10/30/2020	REVISED -		SCALE: 1"=20' SHEET 33 OF 35 SHEETS STA. 219+00.00 TO STA. 224+75.00

F.A.U. RTE.	SECTION	COUNTY	TOTAL SHEETS	SHEET NO.
7448	09-00933-01-BR	MACON	996	303
		CONTRACT NO. XXXX(XXX)		
		ILLINOIS	FED. AID PROJECT	

MATCH LINE STA 224+75.00 (PR ℄ FARIES)
SEE TEMPORARY EROSION AND SEDIMENTATION CONTROL PLAN SHEET 33

EX ROW

PR EASEMENT

EX ROW

236

235

239

FARIES PARKWAY

PR ℄ FARIES

225+00 226 227 228 229 230+00

240

EX ROW

237

231

EX EASEMENT

238

226

227

PR ROW

242

PR EASEMENT

MATCH LINE STA 230+50.00 (PR ℄ FARIES)
SEE TEMPORARY EROSION AND SEDIMENTATION CONTROL PLAN SHEET 35

N

0 20 40
SCALE IN FEET

TEMPORARY EROSION CONTROL LEGEND

- INLET AND PIPE PROTECTION
- INLET FILTER
- TEMPORARY DITCH CHECKS
- PERIMETER EROSION BARRIER
- TEMPORARY EROSION CONTROL SEEDING AND TEMPORARY MULCH
- TEMPORARY EROSION CONTROL BLANKET
- TEMPORARY HD EROSION CONTROL BLANKET

MODEL: Default
FILE NAME: pw:\\aecom-na-pw.bentley.com:AECOM_DS16_NA\Documents\60603202-Brush College\900-CAD GIS\910_CAD\03_SHEETS\02_WHKS\Erosion Control\Temporary E.C.\60603202_SHT_TempErosionControl_SH34_STA4-4C_Faries05.dgn

design firm no. 184001036 whks engineers + planners + land surveyors	USER NAME = kpodstawa	DESIGNED - KMP	REVISED -	STATE OF ILLINOIS DEPARTMENT OF TRANSPORTATION	TEMPORARY EROSION AND SEDIMENTATION CONTROL PLAN FARIES PARKWAY – STAGE 4A, 4B, & 4C
		DRAWN - KMP	REVISED -		
	PLOT SCALE = 40.0000 ' / in.	CHECKED - ---	REVISED -		
	PLOT DATE = 10/30/2020	DATE - 10/30/2020	REVISED -		SCALE: 1"=20' SHEET 34 OF 35 SHEETS STA. 224+75.00 TO STA. 230+50.00

F.A.U. RTE.	SECTION	COUNTY	TOTAL SHEETS	SHEET NO.
7448	09-00933-01-BR	MACON	996	304
		CONTRACT NO. XXXX(XXX)		
	ILLINOIS	FED. AID PROJECT		

MATCH LINE STA 230+50.00 (PR ℄ FARIES)
SEE TEMPORARY EROSION AND SEDIMENTATION CONTROL PLAN SHEET 34

EX ROW

PR EASEMENT

EX ROW

EX ROW

234

233

232

PR ℄ FARIES

FARIES PARKWAY

231

232

233

234

235+00

236

230

229

228

EX ROW

EX EASEMENT

PR ROW

EX EASEMENT

N

0 20 40

SCALE IN FEET

TEMPORARY EROSION CONTROL LEGEND

- INLET AND PIPE PROTECTION
- INLET FILTER
- TEMPORARY DITCH CHECKS
- PERIMETER EROSION BARRIER
- TEMPORARY EROSION CONTROL SEEDING AND TEMPORARY MULCH
- TEMPORARY EROSION CONTROL BLANKET
- TEMPORARY HD EROSION CONTROL BLANKET

MODEL: Default
FILE NAME: pw:\\aecom-na-pw.bentley.com:AECOM_DS16_NA\Documents\60603202-Brush College\900-CAD GIS\910_CAD\03_SHEETS\02_WHKS\Erosion Control\Temporary E.C.\60603202_SHT_TempErosionControl_SH33_STA4-4C_Faries06.dgn

design firm no. 184001036 whks engineers + planners + land surveyors	USER NAME = kpodstawa	DESIGNED - KMP	REVISED -	STATE OF ILLINOIS DEPARTMENT OF TRANSPORTATION	TEMPORARY EROSION AND SEDIMENTATION CONTROL PLAN FARIES PARKWAY – STAGE 4A, 4B, & 4C	F.A.U. RTE.	SECTION	COUNTY	TOTAL SHEETS	SHEET NO.
		DRAWN - KMP	REVISED -			7448	09-00933-01-BR	MACON	996	305
	PLOT SCALE = 40.0000 ' / in.	CHECKED - ---	REVISED -					CONTRACT NO. XXXX(XXX)		
	PLOT DATE = 10/30/2020	DATE - 10/30/2020	REVISED -		SCALE: 1"=20' SHEET 35 OF 35 SHEETS STA. 230+50.00 TO STA.		ILLINOIS	FED. AID PROJECT		

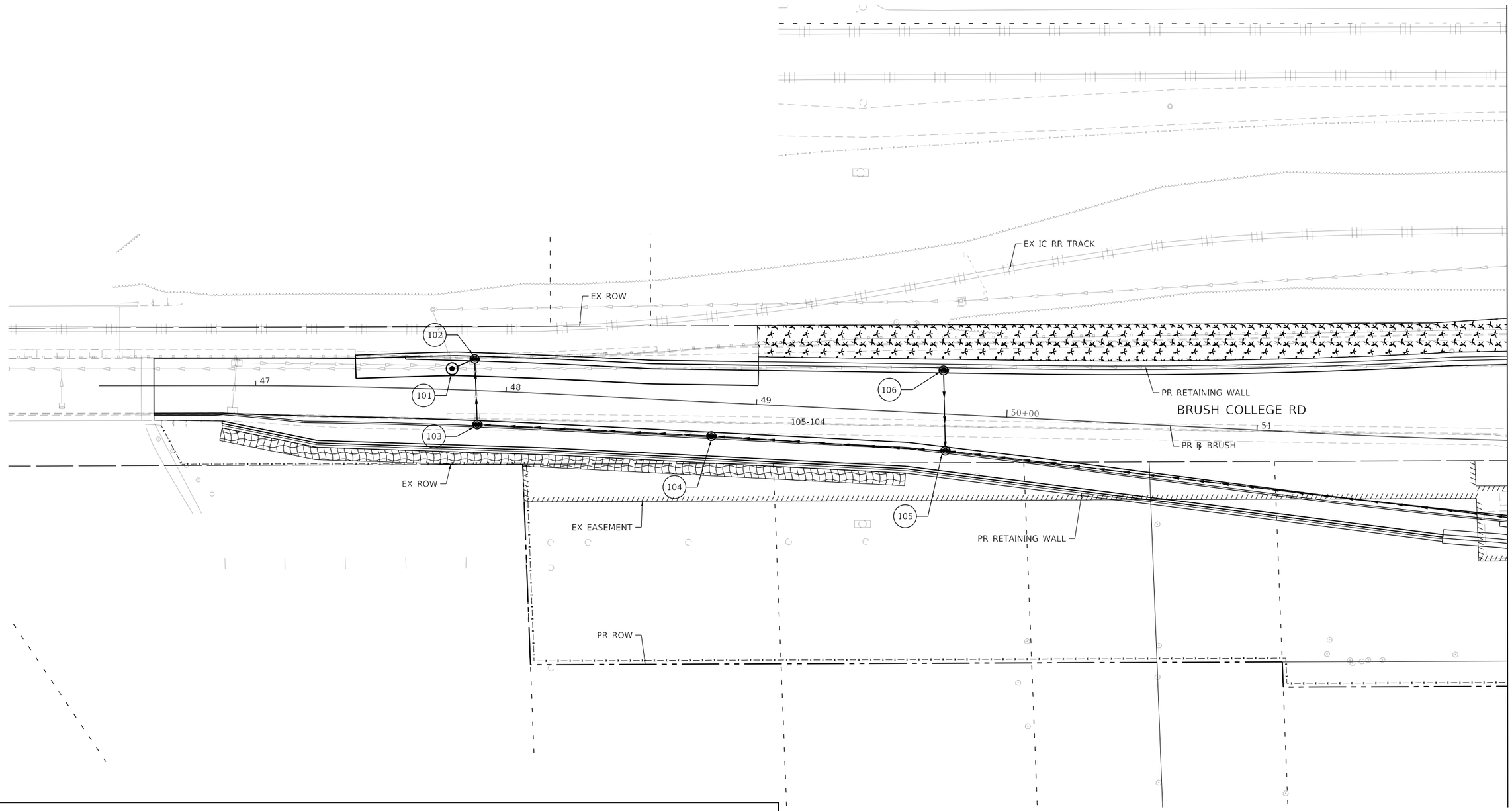

PERMANENT EROSION CONTROL LEGEND

- SEEDING, CLASS 1A WITH MULCH METHOD 1
- SEEDING, CLASS 2A WITH MULCH METHOD 1
- SEEDING, CLASS 2A WITH MULCH METHOD 3
- EROSION CONTROL BLANKET
- HD EROSION CONTROL BLANKET
- TURF REINFORCEMENT MAT
- STONE RIPRAP, CLASS A3
- STONE RIPRAP, CLASS A4

MODEL: Default
FILE NAME: pw:\\aecom=nasw.bentley.com\AECOM_DS16_NA\Documents\60603202-Brush College\900-CAD GIS\910_CAD\03_SHEETS\02_WHKS\Erosion Control\Permanent E.C.\60603202_SHT_PermErosionControl_SH01_ST01_Brush01.dgn

design firm no. 184001036 whks engineers + planners + land surveyors	USER NAME = kpodstawa	DESIGNED - KMP	REVISED -	STATE OF ILLINOIS DEPARTMENT OF TRANSPORTATION	PERMANENT EROSION AND SEDIMENTATION CONTROL PLAN BRUSH COLLEGE ROAD – STAGE 1	F.A.U. RTE.	SECTION	COUNTY	TOTAL SHEETS / SHEET NO.
		DRAWN - KMP	REVISED -			7448	09-00933-01-BR	MACON	996 / 306
	PLOT SCALE = 40.0000 ' / in.	CHECKED - -	REVISED -					CONTRACT NO. XXXX(XXX)	
	PLOT DATE = 10/30/2020	DATE - 10/30/2020	REVISED -		SCALE: 1"=20' SHEET 1 OF 35 SHEETS STA. TO STA. 52+00.00		ILLINOIS	FED. AID PROJECT	

PERMANENT EROSION CONTROL LEGEND

- SEEDING, CLASS 1A WITH MULCH METHOD 1
- SEEDING, CLASS 2A WITH MULCH METHOD 1
- SEEDING, CLASS 2A WITH MULCH METHOD 3
- EROSION CONTROL BLANKET
- HD EROSION CONTROL BLANKET
- TURF REINFORCEMENT MAT
- STONE RIPRAP, CLASS A3
- STONE RIPRAP, CLASS A4

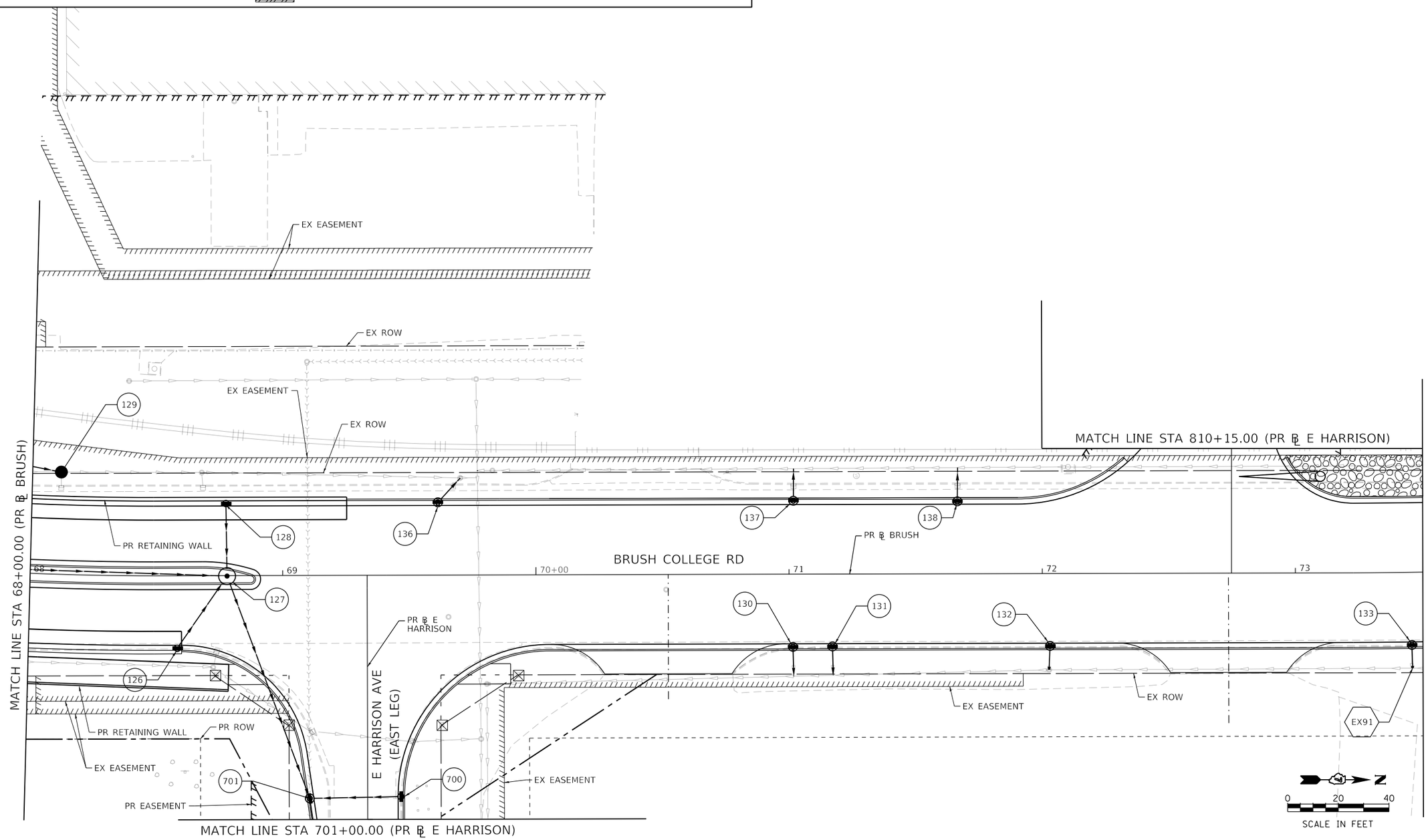

MODEL: Default
FILE NAME: pw:\\aecom-na-pw.bentley.com:AECOM_DS16_NA\Documents\60603202-Brush College\900-CAD GIS\910_CAD\03_SHEETS\02_WHKS\Erosion Control\Permanent E.C.\60603202_SHT_PermErosionControl_SH02_ST01_Brush05.dgn

design firm no. 184001036 whks engineers + planners + land surveyors	USER NAME = kpodstawa	DESIGNED - KMP	REVISED -	STATE OF ILLINOIS DEPARTMENT OF TRANSPORTATION	PERMANENT EROSION AND SEDIMENTATION CONTROL PLAN BRUSH COLLEGE ROAD – STAGE 1	F.A.U. RTE.	SECTION	COUNTY	TOTAL SHEETS / SHEET NO.
		DRAWN - KMP	REVISED -			7448	09-00933-01-BR	MACON	996 / 307
	PLOT SCALE = 40.0000 ' / in.	CHECKED - ---	REVISED -					CONTRACT NO. XXXX(XXX)	
	PLOT DATE = 10/30/2020	DATE - 10/30/2020	REVISED -		SCALE: 1"=20' SHEET 2 OF 35 SHEETS STA. 68+00.00 TO STA. 73+50.00		ILLINOIS	FED. AID PROJECT	

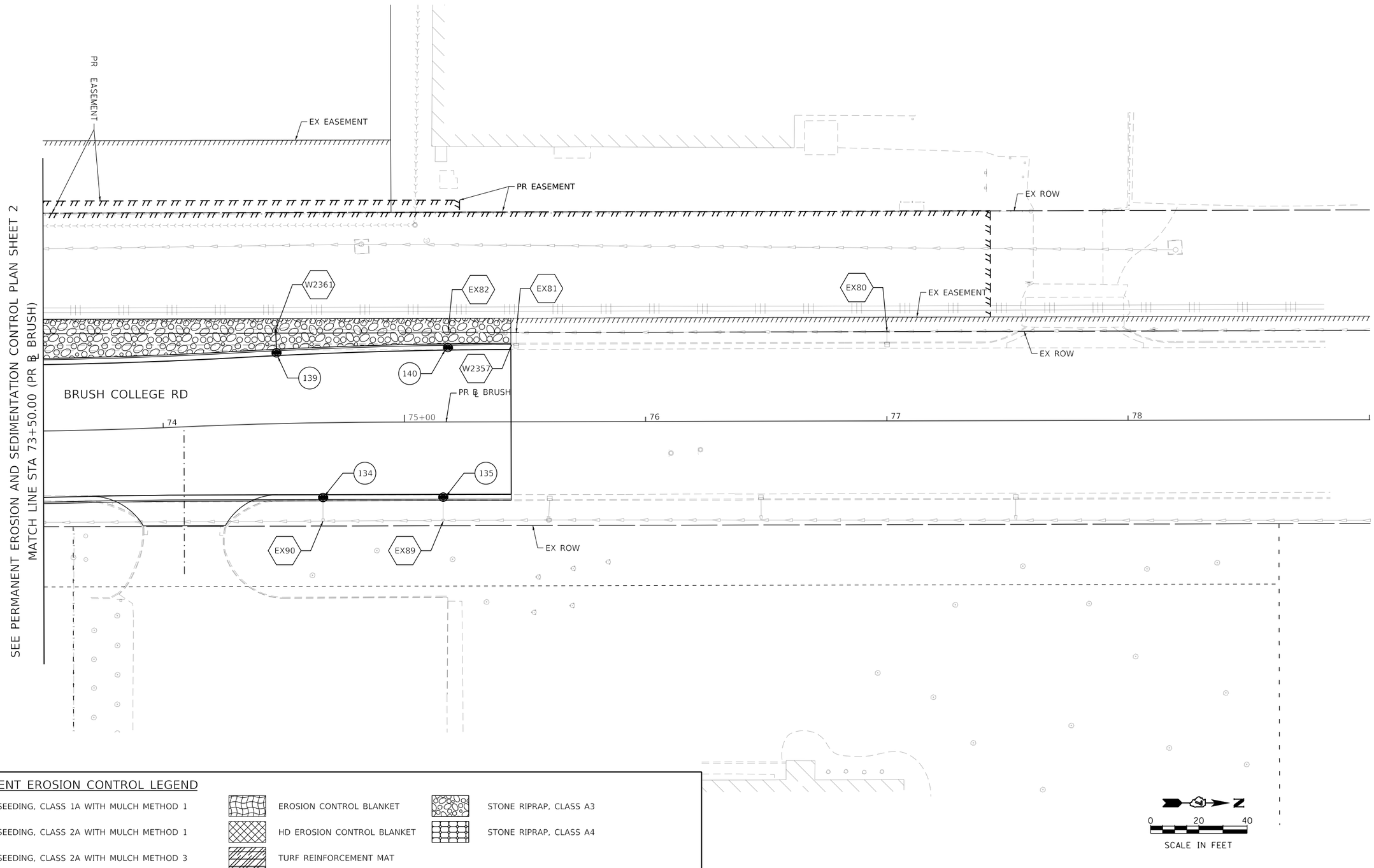

PERMANENT EROSION CONTROL LEGEND

- SEEDING, CLASS 1A WITH MULCH METHOD 1
- SEEDING, CLASS 2A WITH MULCH METHOD 1
- SEEDING, CLASS 2A WITH MULCH METHOD 3
- EROSION CONTROL BLANKET
- HD EROSION CONTROL BLANKET
- TURF REINFORCEMENT MAT
- STONE RIPRAP, CLASS A3
- STONE RIPRAP, CLASS A4

MODEL: Default
FILE NAME: pw:\\aecom=na=pw.bentley.com:AECOM_DS16_NA\Documents\60603202-Brush College\900-CAD GIS\910_CAD\03_SHEETS\02_VHKS\Erosion Control\Permanent E.C.\60603202_SHT_PermErosionControl_SH03_ST01_Brush\06.dgn

design firm no. 184001036
whks
engineers + planners + land surveyors

USER NAME = kpodstawa	DESIGNED - KMP	REVISED -	
	DRAWN - KMP	REVISED -	
PLOT SCALE = 40.0000 ' / in.	CHECKED - ---	REVISED -	
PLOT DATE = 10/30/2020	DATE - 10/30/2020	REVISED -	

STATE OF ILLINOIS
DEPARTMENT OF TRANSPORTATION

PERMANENT EROSION AND SEDIMENTATION CONTROL PLAN
BRUSH COLLEGE ROAD – STAGE 1

SCALE: 1"=20' | SHEET 3 OF 35 SHEETS | STA. 73+50.00 TO STA.

F.A.U. RTE.	SECTION	COUNTY	TOTAL SHEETS	SHEET NO.
7448	09-00933-01-BR	MACON	996	308
		CONTRACT NO. XXXX(XXX)		
	ILLINOIS	FED. AID PROJECT		

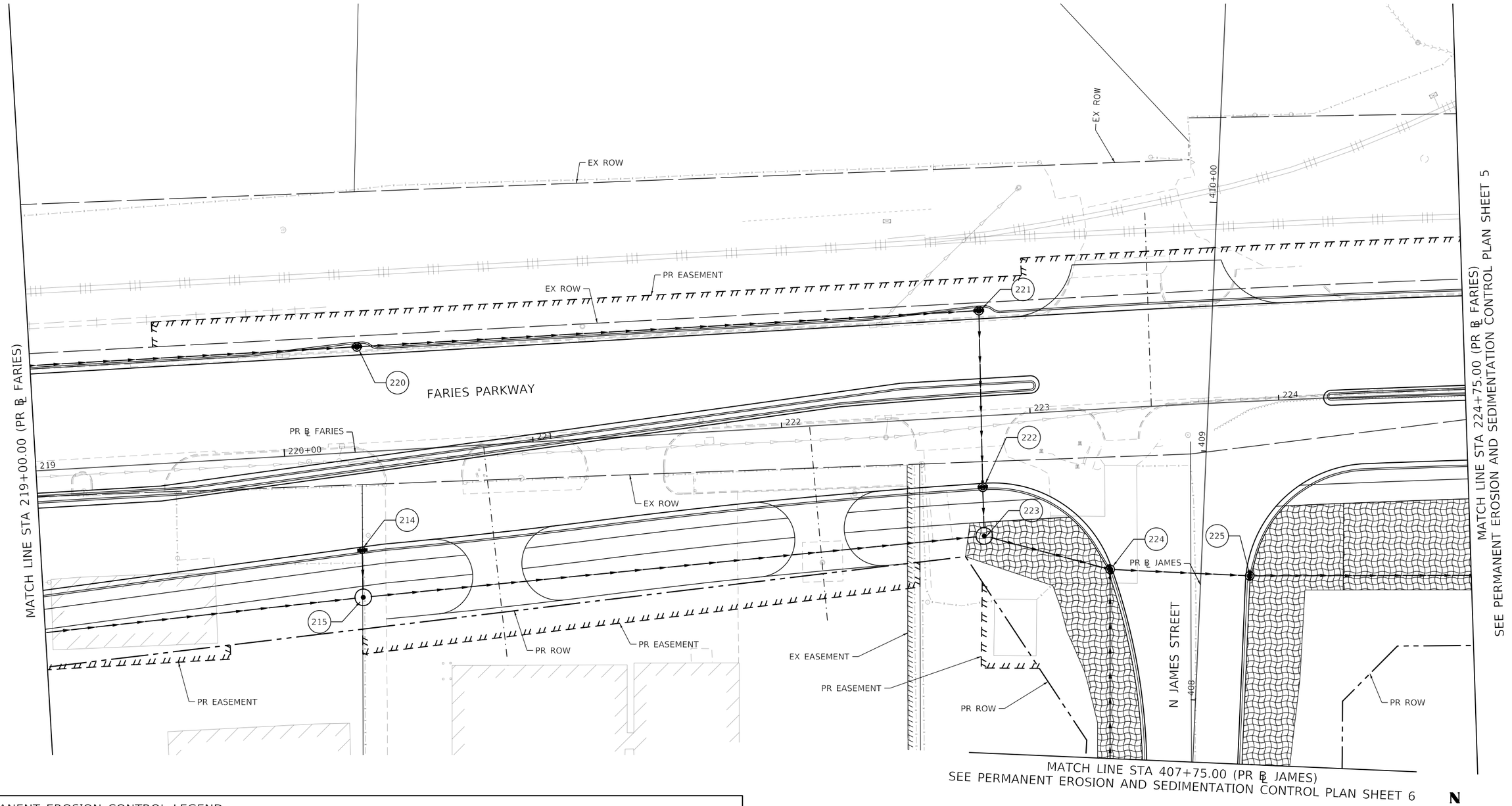

PERMANENT EROSION CONTROL LEGEND

- SEEDING, CLASS 1A WITH MULCH METHOD 1
- SEEDING, CLASS 2A WITH MULCH METHOD 1
- SEEDING, CLASS 2A WITH MULCH METHOD 3
- EROSION CONTROL BLANKET
- HD EROSION CONTROL BLANKET
- TURF REINFORCEMENT MAT
- STONE RIPRAP, CLASS A3
- STONE RIPRAP, CLASS A4

design firm no. 184001036

whks
engineers + planners + land surveyors

USER NAME = kpodstawa	DESIGNED - KMP	REVISED -	
	DRAWN - KMP	REVISED -	
PLOT SCALE = 40.0000 ' / in.	CHECKED - ---	REVISED -	
PLOT DATE = 10/30/2020	DATE - 10/30/2020	REVISED -	

STATE OF ILLINOIS
DEPARTMENT OF TRANSPORTATION

PERMANENT EROSION AND SEDIMENTATION CONTROL PLAN
FARIES PARKWAY – STAGE 1

SCALE: 1"=20' | SHEET 4 OF 35 SHEETS | STA. 219+00.00 TO STA. 224+75.00

F.A.U. RTE.	SECTION	COUNTY	TOTAL SHEETS	SHEET NO.
7448	09-00933-01-BR	MACON	996	309
		CONTRACT NO. XXXX(XXX)		
		ILLINOIS	FED. AID PROJECT	

MODEL: Default
FILE NAME: pw:\\aecom=na=pw.bentley.com:AECOM_DS16_NA\Documents\60603202-Brush College\900-CAD GIS\910_CAD\03_SHEETS\02_WHKS\Erosion Control\Permanent E.C.\60603202_SHT_PermErosionControl_SH04_ST01_Faries04.dgn

SEE PERMANENT EROSION AND SEDIMENTATION CONTROL PLAN SHEET 4
MATCH LINE STA 224+75.00 (PR ℄ FARIES)

MATCH LINE STA 230+50.00 (PR ℄ FARIES)

EX ROW

PR EASEMENT

EX ROW

FARIES PARKWAY

PR ℄ FARIES

225+00 226 227 228 229 230+00

EX ROW

EX EASEMENT

PR ROW

PR EASEMENT

226 227 231 235 236 237 238 239 240 242

N

0 20 40

SCALE IN FEET

PERMANENT EROSION CONTROL LEGEND

- SEEDING, CLASS 1A WITH MULCH METHOD 1
- SEEDING, CLASS 2A WITH MULCH METHOD 1
- SEEDING, CLASS 2A WITH MULCH METHOD 3
- EROSION CONTROL BLANKET
- HD EROSION CONTROL BLANKET
- TURF REINFORCEMENT MAT
- STONE RIPRAP, CLASS A3
- STONE RIPRAP, CLASS A4

MODEL: Default
FILE NAME: pw:\\aecom-na-pw.bentley.com:AECOM_DS16_NA\Documents\60603202-Brush College\900-CAD GIS\910_CAD\03_SHEETS\02_WHKS\Erosion Control\Permanent E.C.\60603202_SHT_PermErosionControl_SH05_ST1_Faries05.dgn

design firm no. 184001036
whks
engineers + planners + land surveyors

USER NAME = rallender	DESIGNED - KMP	REVISED -	
	DRAWN - KMP	REVISED -	
PLOT SCALE = 40.0000 ' / in.	CHECKED - ---	REVISED -	
PLOT DATE = 10/30/2020	DATE - 10/30/2020	REVISED -	

STATE OF ILLINOIS
DEPARTMENT OF TRANSPORTATION

PERMANENT EROSION AND SEDIMENTATION CONTROL PLAN
FARIES PARKWAY – STAGE 1

SCALE: 1"=20' | SHEET 5 OF 35 SHEETS | STA. 224+75.00 TO STA. 230+50.00

F.A.U. RTE.	SECTION	COUNTY	TOTAL SHEETS	SHEET NO.
7448	09-00933-01-BR	MACON	996	310
		CONTRACT NO. XXXX(XXX)		
	ILLINOIS	FED. AID PROJECT		

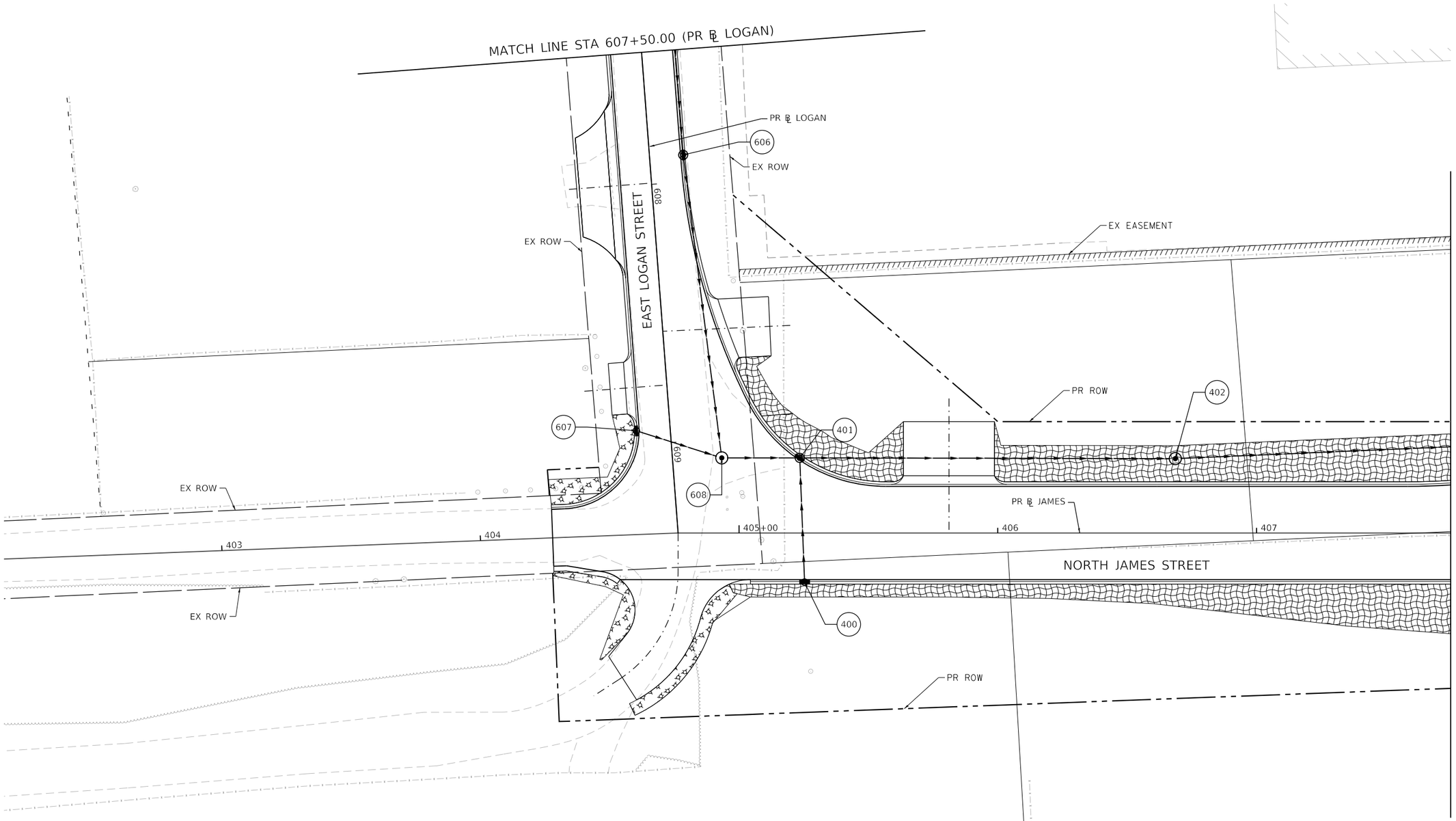

PERMANENT EROSION CONTROL LEGEND

- SEEDING, CLASS 1A WITH MULCH METHOD 1
- SEEDING, CLASS 2A WITH MULCH METHOD 1
- SEEDING, CLASS 2A WITH MULCH METHOD 3
- EROSION CONTROL BLANKET
- HD EROSION CONTROL BLANKET
- TURF REINFORCEMENT MAT
- STONE RIPRAP, CLASS A3
- STONE RIPRAP, CLASS A4

N

0 20 40

SCALE IN FEET

MODEL: Default
FILE NAME: pw:\\aecomna-pw.bentley.com:AECOM_DS16_NA\Documents\60603202-Brush College\900-CAD GIS\910_CAD\03_SHEETS\02_WHKS\Erosion Control\Permanent E.C.\60603202_SHT_PermErosionControl_SH06_ST01_James01.dgn

design firm no. 184001036

whks engineers + planners + land surveyors

USER NAME = kpodstawa	DESIGNED - KMP	REVISED -
	DRAWN - KMP	REVISED -
PLOT SCALE = 40.0000 ' / in.	CHECKED - --	REVISED -
PLOT DATE = 10/30/2020	DATE - 10/30/2020	REVISED -

STATE OF ILLINOIS
DEPARTMENT OF TRANSPORTATION

PERMANENT EROSION AND SEDIMENTATION CONTROL PLAN
NORTH JAMES STREET – STAGE 1

SCALE: 1"=20' | SHEET 6 OF 35 SHEETS | STA. 607+50.00 TO STA. 407+75.00

F.A.U. RTE.	SECTION	COUNTY	TOTAL SHEETS	SHEET NO.
7448	09-00933-01-BR	MACON	996	311

CONTRACT NO. XXXX(XXX)

ILLINOIS | FED. AID PROJECT

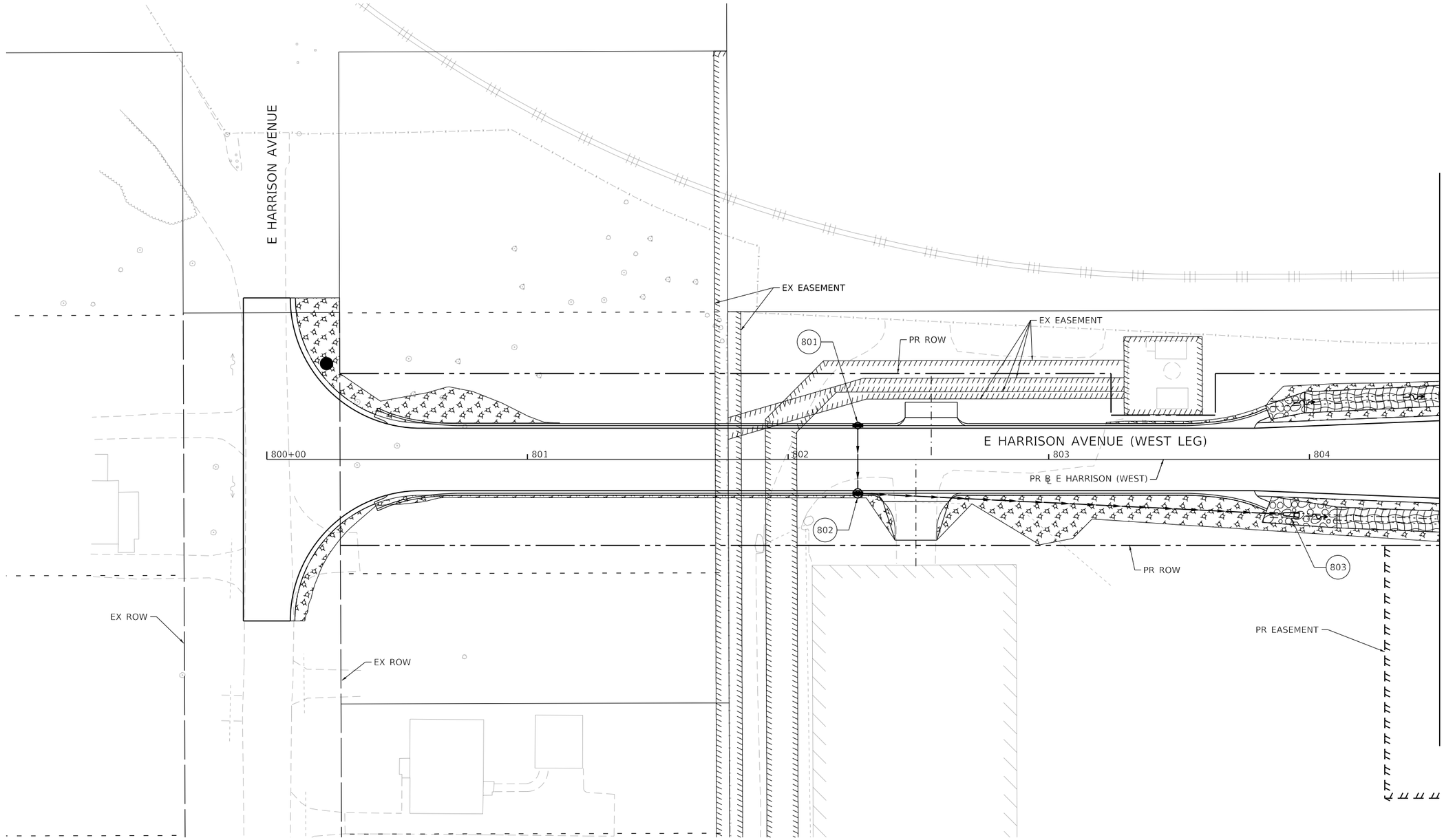

PERMANENT EROSION CONTROL LEGEND

- SEEDING, CLASS 1A WITH MULCH METHOD 1
- SEEDING, CLASS 2A WITH MULCH METHOD 1
- SEEDING, CLASS 2A WITH MULCH METHOD 3
- EROSION CONTROL BLANKET
- HD EROSION CONTROL BLANKET
- TURF REINFORCEMENT MAT
- STONE RIPRAP, CLASS A3
- STONE RIPRAP, CLASS A4

N

0 20 40

SCALE IN FEET

MODEL: Default
FILE NAME: pw:\\aecom-na-pw.bentley.com:AECOM_DS16_NA\Documents\60603202-Brush College\900-CAD GIS\910_CAD\03_SHEETS\02_WHKS\Erosion Control\Permanent E.C.\60603202_SHT_PermErosionControl_SH07_ST01_W-Harrison01.dgn

design firm no. 184001036 whks engineers + planners + land surveyors	USER NAME = kpodstawa	DESIGNED - KMP	REVISED -	STATE OF ILLINOIS DEPARTMENT OF TRANSPORTATION
		DRAWN - KMP	REVISED -	
	PLOT SCALE = 40.0000 ' / in.	CHECKED - --	REVISED -	
	PLOT DATE = 10/30/2020	DATE - 10/30/2020	REVISED -	

PERMANENT EROSION AND SEDIMENTATION CONTROL PLAN
E HARRISON AVENUE (WEST LEG) – STAGE 1

SCALE: 1"=20' | SHEET 7 OF 35 SHEETS | STA. 800+00.00 TO STA. 804+50.00

F.A.U. RTE.	SECTION	COUNTY	TOTAL SHEETS	SHEET NO.
7448	09-00933-01-BR	MACON	996	312
		CONTRACT NO. XXXX(XXX)		
		ILLINOIS	FED. AID PROJECT	

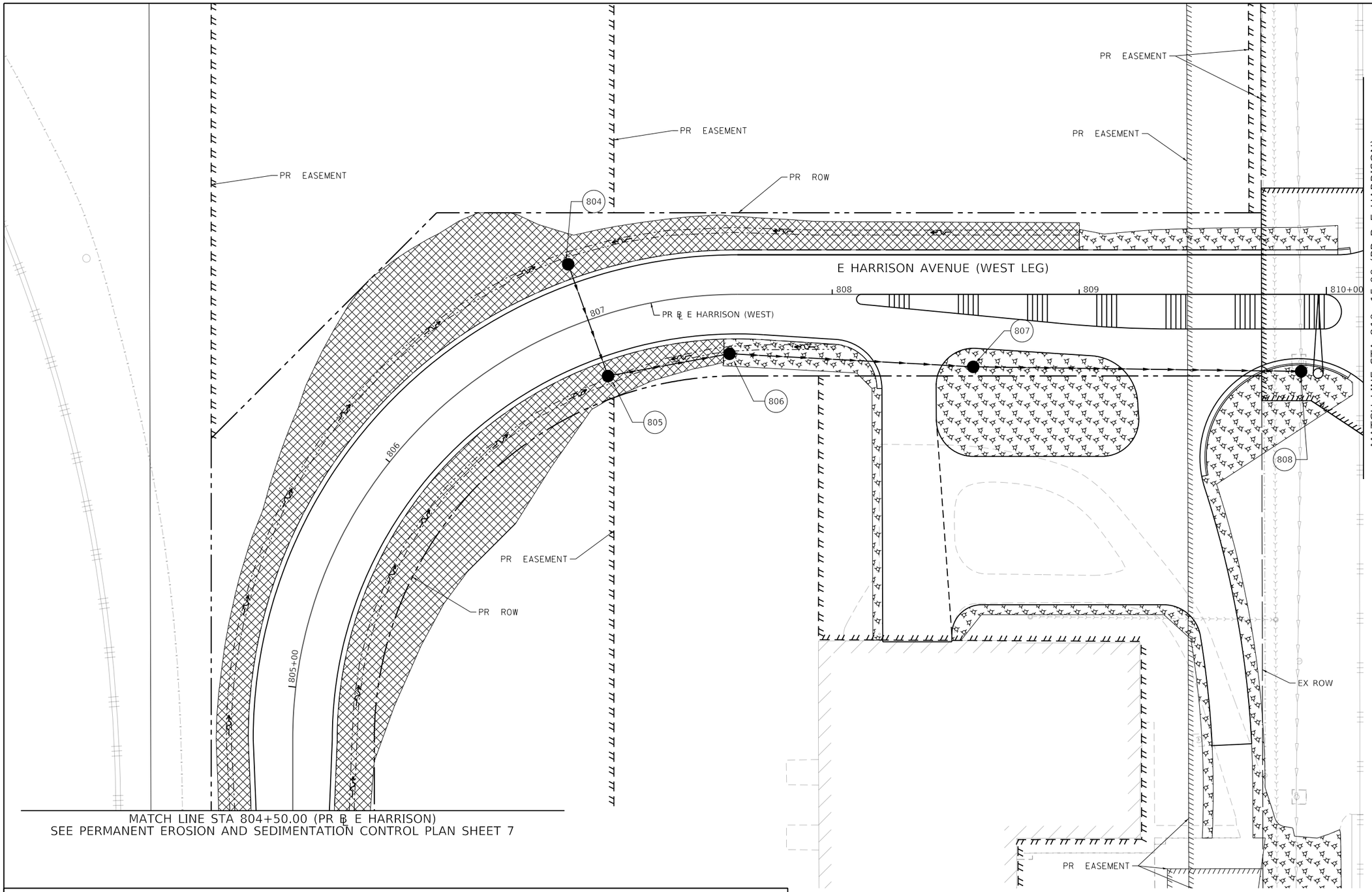

PERMANENT EROSION CONTROL LEGEND

- SEEDING, CLASS 1A WITH MULCH METHOD 1
- SEEDING, CLASS 2A WITH MULCH METHOD 1
- SEEDING, CLASS 2A WITH MULCH METHOD 3
- EROSION CONTROL BLANKET
- HD EROSION CONTROL BLANKET
- TURF REINFORCEMENT MAT
- STONE RIPRAP, CLASS A3
- STONE RIPRAP, CLASS A4

MODEL: Default
FILE NAME: pw:\\aecom-na-pw.bentley.com:AECOM_DS16_NA\Documents\60603202-Brush College\900-CAD GIS\910_CAD\03_SHEETS\02_VHKS\Erosion Control\Permanent E.C.\60603202_SHT_PermErosionControl_SH08. STO1_V-Harrison02.dgn

design firm no. 184001036
whks
engineers + planners + land surveyors

USER NAME = kpodstawa	DESIGNED - EJT	REVISED -	
	DRAWN - EJT	REVISED -	
PLOT SCALE = 40.0000 ' / in.	CHECKED - RKA	REVISED -	
PLOT DATE = 10/30/2020	DATE - 10/30/2020	REVISED -	

STATE OF ILLINOIS
DEPARTMENT OF TRANSPORTATION

PERMANENT EROSION AND SEDIMENTATION CONTROL PLAN
E HARRISON AVENUE (WEST LEG) – STAGE 1

SCALE: 1"=20' | SHEET 8 OF 35 SHEETS | STA. 804+50.00 TO STA. 810+15.00

F.A.U. RTE.	SECTION	COUNTY	TOTAL SHEETS	SHEET NO.
7448	09-00933-01-BR	MACON	996	313
		CONTRACT NO. XXXX(XXX)		
		ILLINOIS	FED. AID PROJECT	

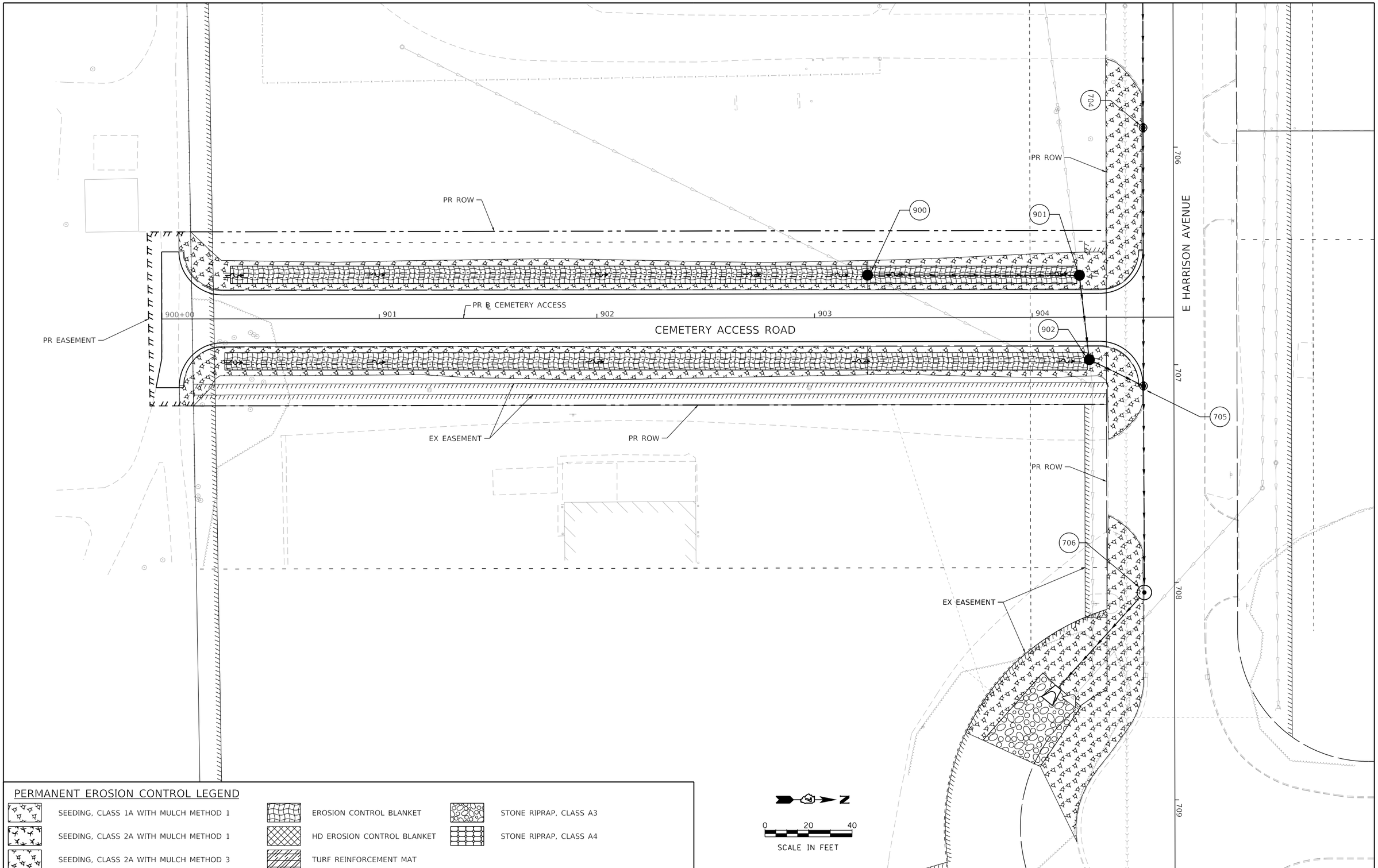

PERMANENT EROSION CONTROL LEGEND

- SEEDING, CLASS 1A WITH MULCH METHOD 1
- SEEDING, CLASS 2A WITH MULCH METHOD 1
- SEEDING, CLASS 2A WITH MULCH METHOD 3
- EROSION CONTROL BLANKET
- HD EROSION CONTROL BLANKET
- TURF REINFORCEMENT MAT
- STONE RIPRAP, CLASS A3
- STONE RIPRAP, CLASS A4

MODEL: Default
FILE NAME: pw:\\aecom-na-pw.bentley.com:AECOM_DS16_NA\Documents\60603202-Brush College\900-CAD GIS\910_CAD\03_SHEETS\02_WHKS\Erosion Control\Permanent E.C.\60603202_SHT_PermErosionControl_SH09_ST01_Cemetery01.dgn

design firm no. 184001036 whks engineers + planners + land surveyors	USER NAME = kpodstawa	DESIGNED - KMP	REVISED -	STATE OF ILLINOIS DEPARTMENT OF TRANSPORTATION	PERMANENT EROSION AND SEDIMENTATION CONTROL PLAN CEMETERY ACCESS ROAD – STAGE 1
		DRAWN - KMP	REVISED -		
	PLOT SCALE = 40.0000 ' / in.	CHECKED - ---	REVISED -		
	PLOT DATE = 10/30/2020	DATE - 10/30/2020	REVISED -		SCALE: 1"=20' SHEET 9 OF 35 SHEETS STA. 900+00.00 TO STA. 904+52.12

F.A.U. RTE.	SECTION	COUNTY	TOTAL SHEETS	SHEET NO.
7448	09-00933-01-BR	MACON	996	314
		CONTRACT NO. XXXX(XXX)		
		ILLINOIS	FED. AID PROJECT	

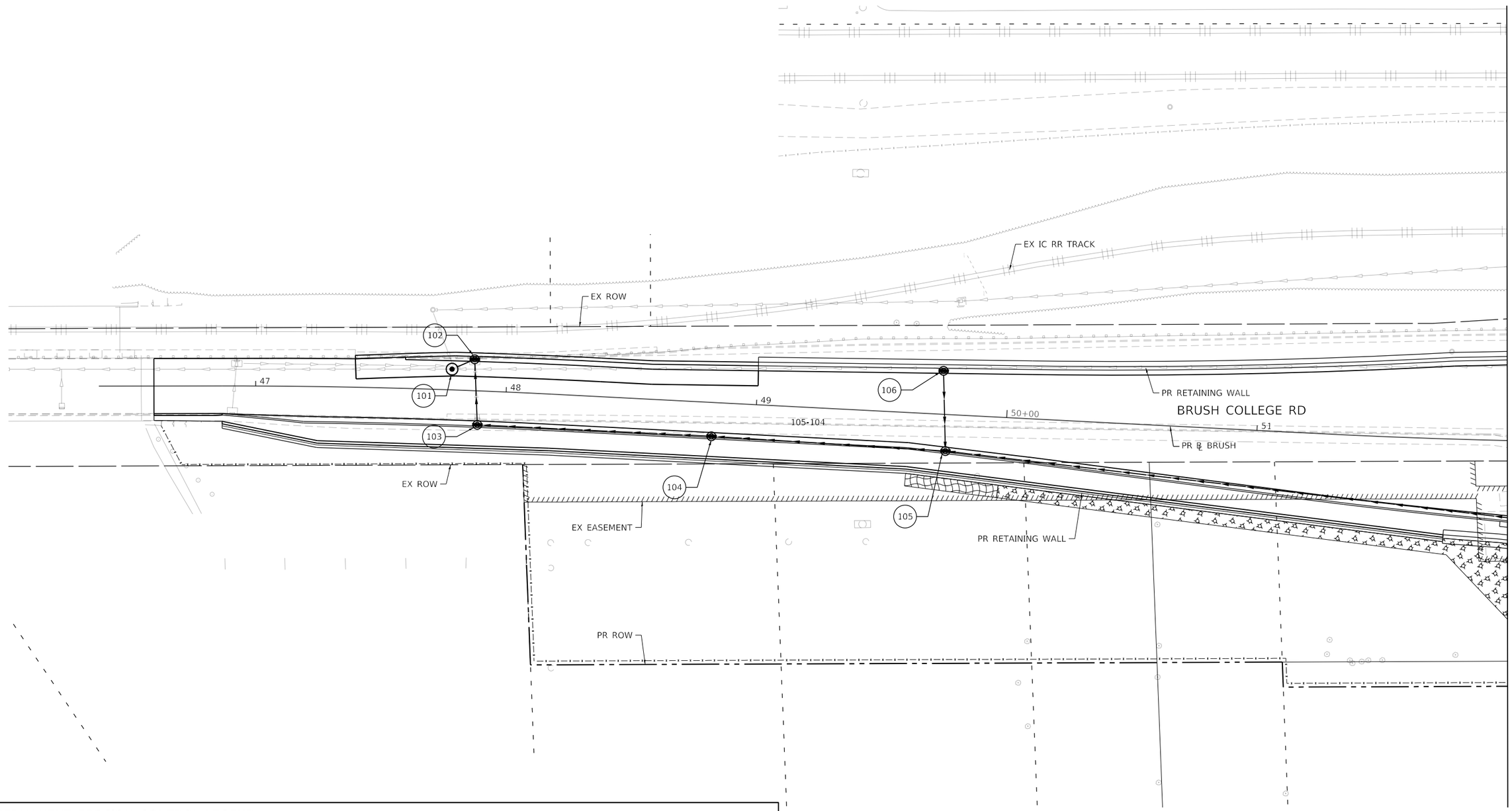

PERMANENT EROSION CONTROL LEGEND

- SEEDING, CLASS 1A WITH MULCH METHOD 1
- SEEDING, CLASS 2A WITH MULCH METHOD 1
- SEEDING, CLASS 2A WITH MULCH METHOD 3
- EROSION CONTROL BLANKET
- HD EROSION CONTROL BLANKET
- TURF REINFORCEMENT MAT
- STONE RIPRAP, CLASS A3
- STONE RIPRAP, CLASS A4

MODEL: Default
FILE NAME: pw:\\aecom-nasnw.bentley.com:AECOM_DS16_NA\Documents\60603202-Brush College\900-CAD GIS\910_CAD\03_SHEETS\02_WHKS\Erosion Control\Permanent E.C.\60603202_SHT_PermErosionControl_SH10_ST02_Brush01.dgn

design firm no. 184001036
whks
engineers + planners + land surveyors

USER NAME = kpodstawa	DESIGNED - KMP	REVISED -	
	DRAWN - KMP	REVISED -	
PLOT SCALE = 40.0000 ' / in.	CHECKED - -	REVISED -	
PLOT DATE = 10/30/2020	DATE - 10/30/2020	REVISED -	

STATE OF ILLINOIS
DEPARTMENT OF TRANSPORTATION

PERMANENT EROSION AND SEDIMENTATION CONTROL PLAN
BRUSH COLLEGE ROAD – STAGE 2

SCALE: 1"=20' | SHEET 10 OF 35 SHEETS | STA. TO STA. 52+00.00

F.A.U. RTE.	SECTION	COUNTY	TOTAL SHEETS	SHEET NO.
7448	09-00933-01-BR	MACON	996	315
		CONTRACT NO. XXXX(XXX)		
		ILLINOIS	FED. AID PROJECT	

SEE PERMANENT EROSION AND SEDIMENTATION CONTROL PLAN SHEET 10
MATCH LINE STA 52+00.00 (PR ℄ BRUSH)

EX IC RR TRACK
EX ROW
PR RETAINING WALL
BRUSH COLLEGE RD
PR ℄ BRUSH
53
54
55+00
56
57
EX ROW
PR RETAINING WALL
PR ℄ JUG
300+00
301
JUGHANDLE CONNECTOR
PR ℄ CUL
PR ROW
PR RETAINING WALL
EX ROW
EX ROW
EX ROW
OLIVE ST
107
108
109
110
111
112
113
114
310
200

MATCH LINE STA 57+75.00 (PR ℄ BRUSH)

MATCH LINE STA 301+75.00 (PR ℄ JUG)
SEE PERMANENT EROSION AND SEDIMENTATION CONTROL PLAN SHEET 12

PERMANENT EROSION CONTROL LEGEND

- SEEDING, CLASS 1A WITH MULCH METHOD 1
- SEEDING, CLASS 2A WITH MULCH METHOD 1
- SEEDING, CLASS 2A WITH MULCH METHOD 3
- EROSION CONTROL BLANKET
- HD EROSION CONTROL BLANKET
- TURF REINFORCEMENT MAT
- STONE RIPRAP, CLASS A3
- STONE RIPRAP, CLASS A4

N

0 20 40
SCALE IN FEET

MODEL: Default
FILE NAME: pw:\\aecom-na-pw.bentley.com:AECOM_DS16_NA\Documents\60603202-Brush College\900-CAD GIS\910_CAD\03_SHEETS\02_VHKS\Erosion Control\Permanent E.C.\60603202_SHT_PermErosionControl_SH11_ST02_Brush\02.dgn

design firm no. 184001036 whks engineers + planners + land surveyors	USER NAME = kpodstawa	DESIGNED - KMP	REVISED -	STATE OF ILLINOIS DEPARTMENT OF TRANSPORTATION	PERMANENT EROSION AND SEDIMENTATION CONTROL PLAN BRUSH COLLEGE ROAD – STAGE 2
		DRAWN - KMP	REVISED -		
	PLOT SCALE = 40.0000 ' / in.	CHECKED - -	REVISED -		
	PLOT DATE = 10/30/2020	DATE - 10/30/2020	REVISED -		SCALE: 1"=20' SHEET 11 OF 35 SHEETS STA. 52+00.00 TO STA. 57+75.00

F.A.U. RTE.	SECTION	COUNTY	TOTAL SHEETS	SHEET NO.
7448	09-00933-01-BR	MACON	996	316
		CONTRACT NO. XXXX(XXX)		
	ILLINOIS	FED. AID PROJECT		

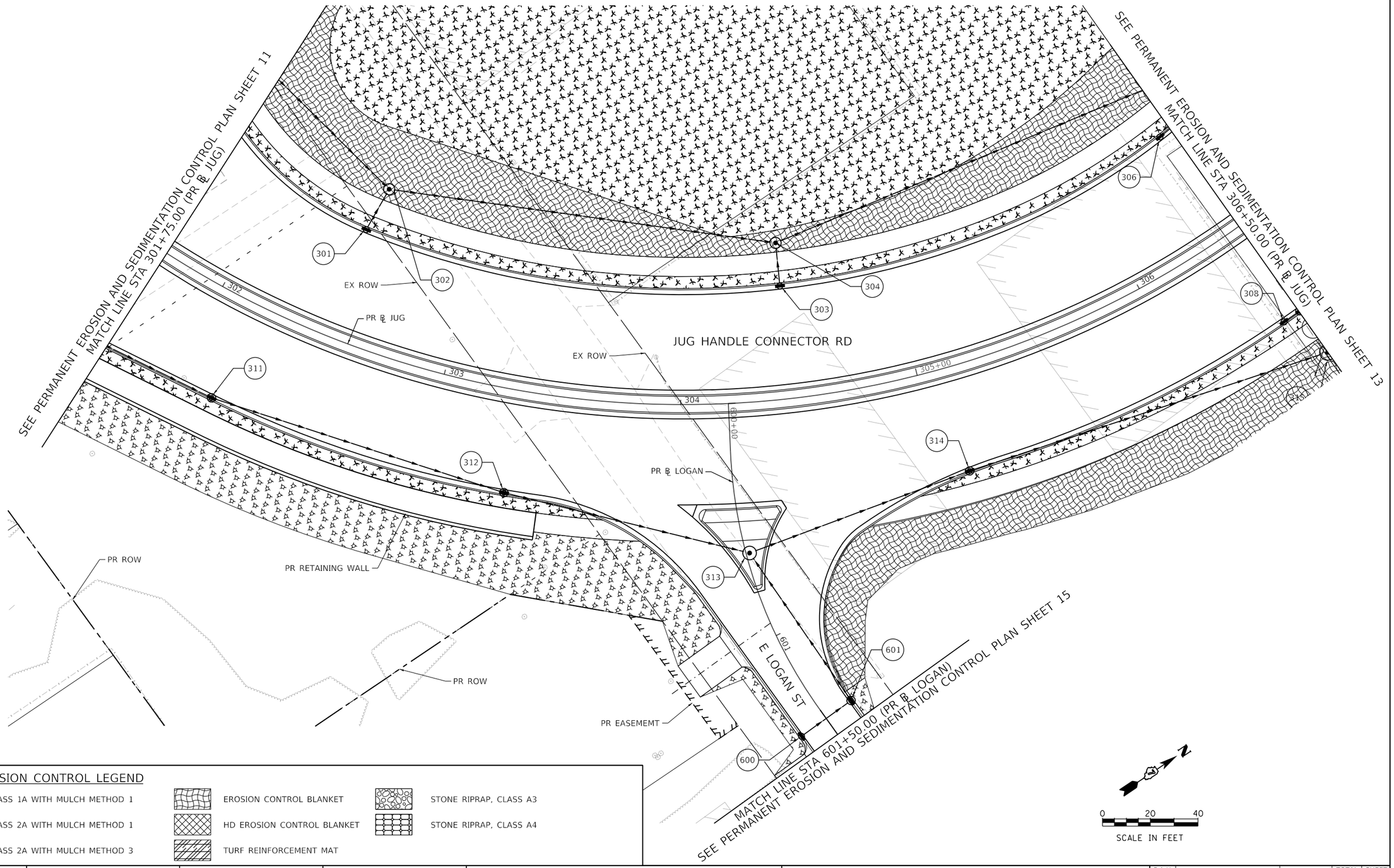

PERMANENT EROSION CONTROL LEGEND

- SEEDING, CLASS 1A WITH MULCH METHOD 1
- SEEDING, CLASS 2A WITH MULCH METHOD 1
- SEEDING, CLASS 2A WITH MULCH METHOD 3
- EROSION CONTROL BLANKET
- HD EROSION CONTROL BLANKET
- TURF REINFORCEMENT MAT
- STONE RIPRAP, CLASS A3
- STONE RIPRAP, CLASS A4

MODEL: Default
FILE NAME: pw:\\aecom-na-pw.bentley.com:AECOM_DS16_NA\Documents\60603202-Brush College\900-CAD GIS\910_CAD\03_SHEETS\02_WHKS\Erosion Control\Permanent E.C.\60603202_SHT_PermErosionControl_SH12_ST2_Jug01.dgn

design firm no. 184001036 whks engineers + planners + land surveyors	USER NAME = kpodstawa	DESIGNED - KMP	REVISED -	STATE OF ILLINOIS DEPARTMENT OF TRANSPORTATION	PERMANENT EROSION AND SEDIMENTATION CONTROL PLAN JUG HANDLE CONNECTOR ROAD – STAGE 2
		DRAWN - KMP	REVISED -		
	PLOT SCALE = 40.0000 ' / in.	CHECKED - ---	REVISED -		
	PLOT DATE = 10/30/2020	DATE - 10/30/2020	REVISED -		SCALE: 1"=20' SHEET 12 OF 35 SHEETS STA. 301+75.00 TO STA. 306+50.00

F.A.U. RTE.	SECTION	COUNTY	TOTAL SHEETS	SHEET NO.
7448	09-00933-01-BR	MACON	996	317
		CONTRACT NO. XXXX(XXX)		
	ILLINOIS	FED. AID PROJECT		

PERMANENT EROSION CONTROL LEGEND

SEEDING, CLASS 1A WITH MULCH METHOD 1	EROSION CONTROL BLANKET	STONE RIPRAP, CLASS A3
SEEDING, CLASS 2A WITH MULCH METHOD 1	HD EROSION CONTROL BLANKET	STONE RIPRAP, CLASS A4
SEEDING, CLASS 2A WITH MULCH METHOD 3	TURF REINFORCEMENT MAT	

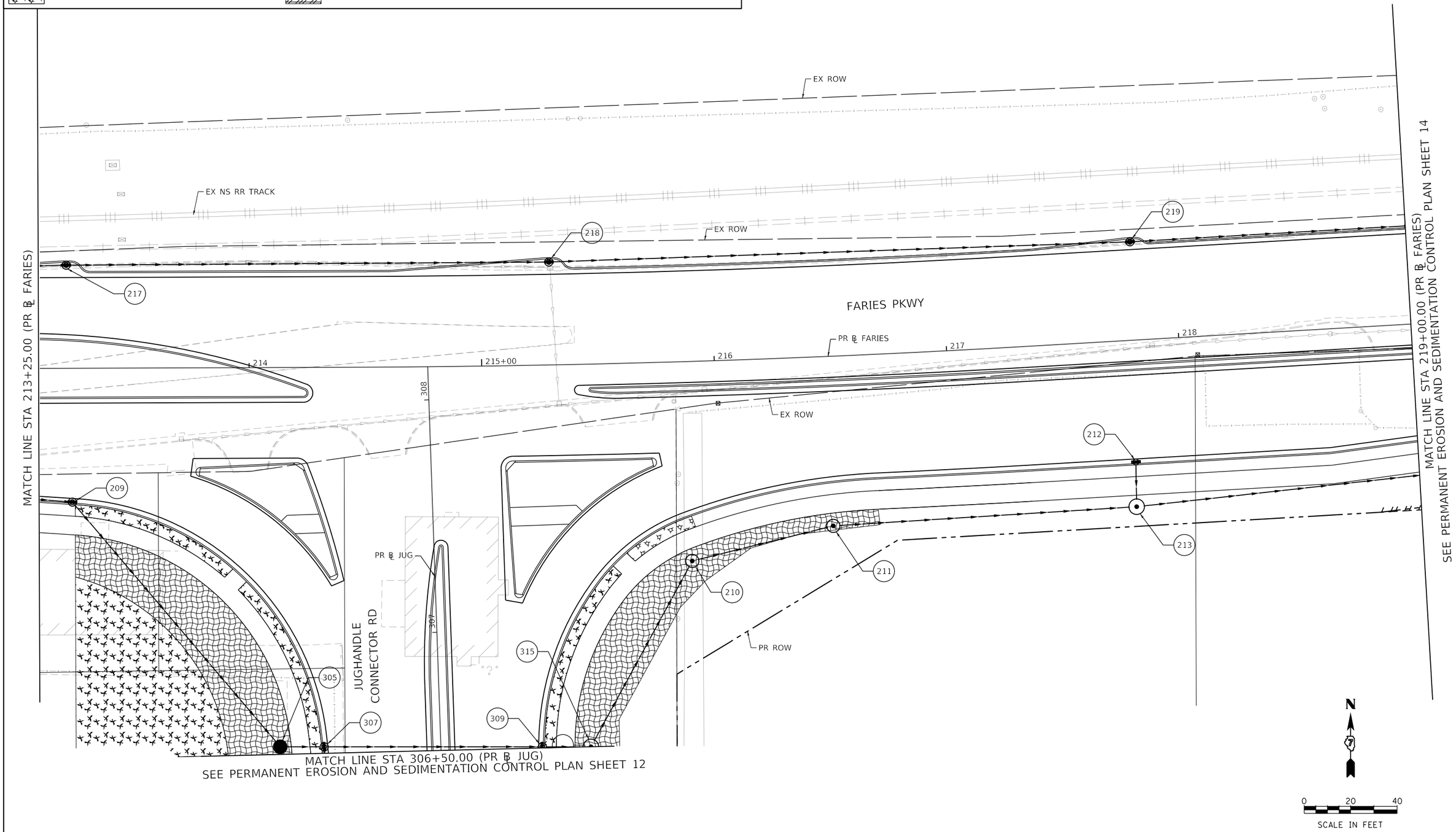

MODEL: Default
FILE NAME: pw:\\aecom-na-pw.bentley.com:AECOM_DS16_NA\Documents\60603202-Brush College\900-CAD GIS\910_CAD\03_SHEETS\02_WHKS\Erosion Control\Permanent E.C.\60603202_SHT_PermErosionControl_SH13_ST02_Faries03.dgn

design firm no. 184001036 whks engineers + planners + land surveyors	USER NAME = kpodstawa	DESIGNED - KMP	REVISED -	STATE OF ILLINOIS DEPARTMENT OF TRANSPORTATION	TEMPORARY EROSION AND SEDIMENTATION CONTROL PLAN FARIES PARKWAY – STAGE 2	F.A.U. RTE.	SECTION	COUNTY	TOTAL SHEETS / SHEET NO.
		DRAWN - KMP	REVISED -			7448	09-00933-01-BR	MACON	996 / 318
	PLOT SCALE = 40.0000 ' / in.	CHECKED - ---	REVISED -					CONTRACT NO. XXXX(XXX)	
	PLOT DATE = 10/30/2020	DATE - 10/30/2020	REVISED -		SCALE: 1"=20' SHEET 13 OF 35 SHEETS STA. 213+25.00 TO STA. 219+00.00			ILLINOIS FED. AID PROJECT	

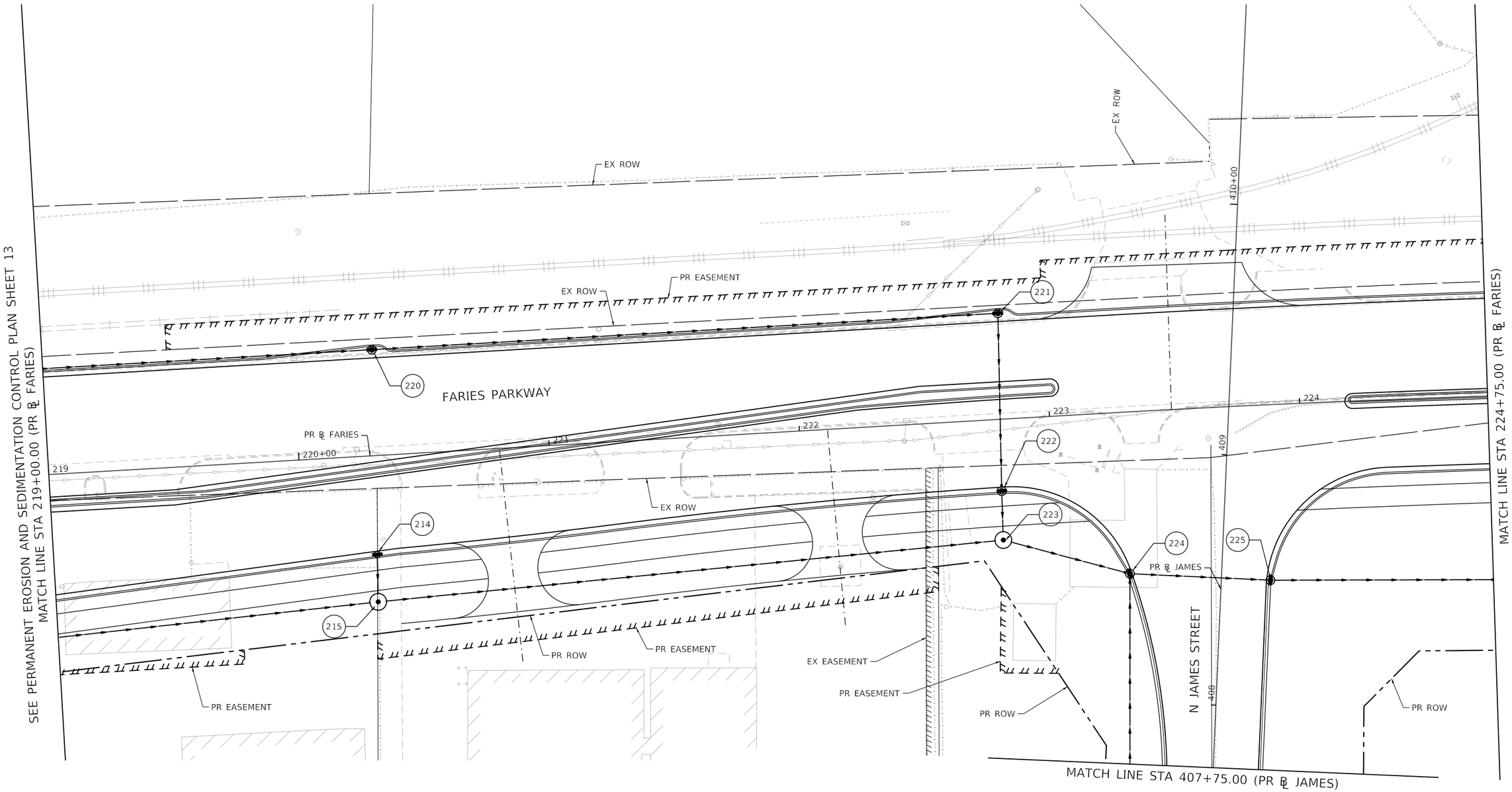

PERMANENT EROSION CONTROL LEGEND

- SEEDING, CLASS 1A WITH MULCH METHOD 1
- SEEDING, CLASS 2A WITH MULCH METHOD 1
- SEEDING, CLASS 2A WITH MULCH METHOD 3
- EROSION CONTROL BLANKET
- HD EROSION CONTROL BLANKET
- TURF REINFORCEMENT MAT
- STONE RIPRAP, CLASS A3
- STONE RIPRAP, CLASS A4

0 20 40
SCALE IN FEET

N

MODEL: Default
FILE NAME: pw:\\aecom=na=pw.bentley.com:AECOM_DS16_NA\Documents\60603202-Brush College\900-CAD GIS\910_CAD\03_SHEETS\02_WHKS\Erosion Control\Permanent E.C.\60603202_SHT_PermErosionControl_SH14_ST02_Faries04.dgn

design firm no. 184001036 whks engineers + planners + land surveyors	USER NAME = kpodstawa	DESIGNED - KMP	REVISED -	STATE OF ILLINOIS DEPARTMENT OF TRANSPORTATION	PERMANENT EROSION AND SEDIMENTATION CONTROL PLAN FARIES PARKWAY – STAGE 2
		DRAWN - KMP	REVISED -		
	PLOT SCALE = 40.0000 ' / in.	CHECKED - ---	REVISED -		
	PLOT DATE = 10/30/2020	DATE - 10/30/2020	REVISED -		SCALE: 1"=20' SHEET 14 OF 35 SHEETS STA. 219+00.00 TO STA. 224+75.00

F.A.U. RTE.	SECTION	COUNTY	TOTAL SHEETS	SHEET NO.
7448	09-00933-01-BR	MACON	996	319
		CONTRACT NO. XXXX(XXX)		
	ILLINOIS	FED. AID PROJECT		

SEE PERMANENT EROSION AND SEDIMENTATION CONTROL PLAN SHEET 12
MATCH LINE STA 601+50.00 (PR ℄ LOGAN

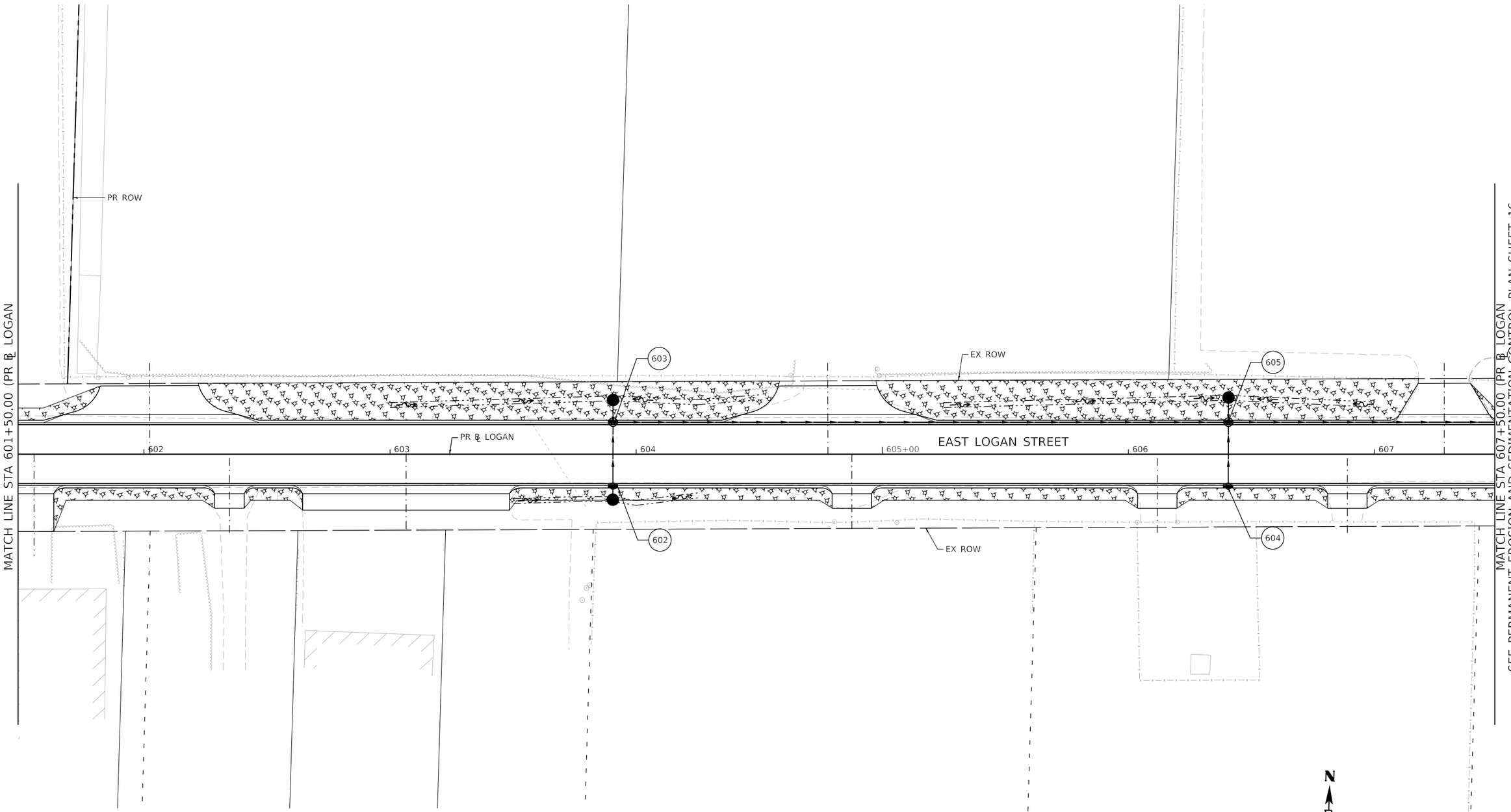

SEE PERMANENT EROSION AND SEDIMENTATION CONTROL PLAN SHEET 16
MATCH LINE STA 607+50.00 (PR ℄ LOGAN

N

0 20 40
SCALE IN FEET

PERMANENT EROSION CONTROL LEGEND

- SEEDING, CLASS 1A WITH MULCH METHOD 1
- SEEDING, CLASS 2A WITH MULCH METHOD 1
- SEEDING, CLASS 2A WITH MULCH METHOD 3
- EROSION CONTROL BLANKET
- HD EROSION CONTROL BLANKET
- TURF REINFORCEMENT MAT
- STONE RIPRAP, CLASS A3
- STONE RIPRAP, CLASS A4

MODEL: Default
FILE NAME: pw:\\aecom=na=pw.bentley.com:AECOM_DS16_NA\Documents\60603202-Brush College\900-CAD GIS\910_CAD\03_SHEETS\02_WHKS\Erosion Control\Permanent E.C.\60603202_SHT_PermErosionControl_SH15_ST2_Logan01.dgn

design firm no. 184001036 whks engineers + planners + land surveyors	USER NAME = kpodstawa	DESIGNED - KMP	REVISED -	STATE OF ILLINOIS DEPARTMENT OF TRANSPORTATION	PERMANENT EROSION AND SEDIMENTATION CONTROL PLAN EAST LOGAN STREET – STAGE 2
		DRAWN - KMP	REVISED -		
	PLOT SCALE = 40.0000 ' / in.	CHECKED - ---	REVISED -		
	PLOT DATE = 10/30/2020	DATE - 10/30/2020	REVISED -		SCALE: 1"=20' SHEET 15 OF 35 SHEETS STA. 601+50.00 TO STA. 607+50.00

F.A.U. RTE.	SECTION	COUNTY	TOTAL SHEETS	SHEET NO.
7448	09-00933-01-BR	MACON	996	320
		CONTRACT NO. XXXX(XXX)		
	ILLINOIS	FED. AID PROJECT		

SEE PERMANENT EROSION AND SEDIMENTATION CONTROL PLAN SHEET 15
MATCH LINE STA 607+50.00 (PR ℄ LOGAN)

PR ℄ LOGAN
606
EX ROW
809
EAST LOGAN STREET
EX ROW
EX EASEMENT
PR ROW
402
607
401
609
608
EX ROW
PR ℄ JAMES
405+00
406
407
404
403
NORTH JAMES STREET
EX ROW
400
PR ROW
MATCH LINE STA 407+75.00 (PR ℄ JAMES)

N

0 20 40
SCALE IN FEET

PERMANENT EROSION CONTROL LEGEND

- SEEDING, CLASS 1A WITH MULCH METHOD 1
- SEEDING, CLASS 2A WITH MULCH METHOD 1
- SEEDING, CLASS 2A WITH MULCH METHOD 3
- EROSION CONTROL BLANKET
- HD EROSION CONTROL BLANKET
- TURF REINFORCEMENT MAT
- STONE RIPRAP, CLASS A3
- STONE RIPRAP, CLASS A4

MODEL: Default
FILE NAME: pw:\\aecom-na-pw.bentley.com:AECOM_DS16_NA\Documents\60603202-Brush College\900-CAD GIS\910_CAD\03_SHEETS\02_VHKS\Erosion Control\Permanent E.C.\60603202_SHT_PermErosionControl_SH16_ST2_James01.dgn

design firm no. 184001036
whks engineers + planners + land surveyors

USER NAME = kpodstawa	DESIGNED - KMP	REVISED -	
	DRAWN - KMP	REVISED -	
PLOT SCALE = 40.0000 ' / in.	CHECKED - --	REVISED -	
PLOT DATE = 10/30/2020	DATE - 10/30/2020	REVISED -	

STATE OF ILLINOIS
DEPARTMENT OF TRANSPORTATION

PERMANENT EROSION AND SEDIMENTATION CONTROL PLAN
NORTH JAMES STREET – STAGE 2

SCALE: 1"=20' | SHEET 16 OF 35 SHEETS | STA. 607+50.00 TO STA. 407+75.00

F.A.U. RTE.	SECTION	COUNTY	TOTAL SHEETS	SHEET NO.
7448	09-00933-01-BR	MACON	996	321
		CONTRACT NO. XXXX(XXX)		
	ILLINOIS	FED. AID PROJECT		

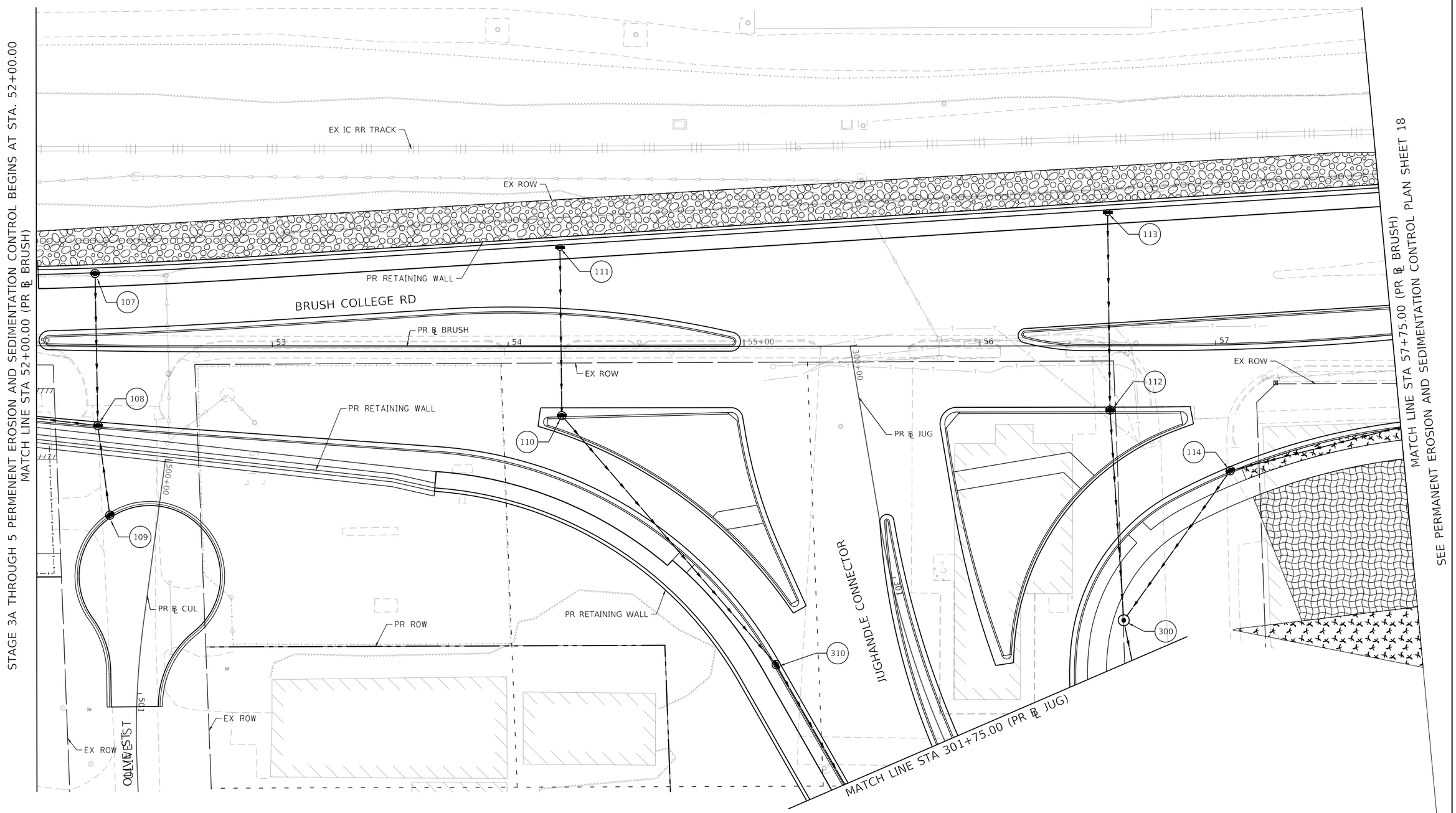

PERMANENT EROSION CONTROL LEGEND

- SEEDING, CLASS 1A WITH MULCH METHOD 1
- SEEDING, CLASS 2A WITH MULCH METHOD 1
- SEEDING, CLASS 2A WITH MULCH METHOD 3
- EROSION CONTROL BLANKET
- HD EROSION CONTROL BLANKET
- TURF REINFORCEMENT MAT
- STONE RIPRAP, CLASS A3
- STONE RIPRAP, CLASS A4

N

0 20 40

SCALE IN FEET

MODEL: Default
FILE NAME: pw:\\aecom-na-pw.bentley.com:AECOM_DS16_NA\Documents\60603202-Brush College\900-CAD GIS\910_CAD\03_SHEETS\02_VHKS\Erosion Control\Permanent E.C.\60603202_SHT_PermErosionControl_SH17_ST3A-05_Brush02.dgn

design firm no. 184001036 whks engineers + planners + land surveyors	USER NAME = kpodstawa	DESIGNED - KMP	REVISED -	STATE OF ILLINOIS DEPARTMENT OF TRANSPORTATION	PERMANENT EROSION AND SEDIMENTATION CONTROL PLAN BRUSH COLLEGE ROAD – STAGE 3A, 3B, 4A, 4B, 4C, & 5
		DRAWN - KMP	REVISED -		
	PLOT SCALE = 40.0000 ' / in.	CHECKED - -	REVISED -		
	PLOT DATE = 10/30/2020	DATE - 10/30/2020	REVISED -		SCALE: 1"=20' SHEET 17 OF 35 SHEETS STA. 52+00.00 TO STA. 57+75.00

F.A.U. RTE.	SECTION	COUNTY	TOTAL SHEETS	SHEET NO.
7448	09-00933-01-BR	MACON	996	322
		CONTRACT NO. XXXX(XXX)		
		ILLINOIS	FED. AID PROJECT	

PERMANENT EROSION CONTROL LEGEND

SEEDING, CLASS 1A WITH MULCH METHOD 1	EROSION CONTROL BLANKET	STONE RIPRAP, CLASS A3
SEEDING, CLASS 2A WITH MULCH METHOD 1	HD EROSION CONTROL BLANKET	STONE RIPRAP, CLASS A4
SEEDING, CLASS 2A WITH MULCH METHOD 3	TURF REINFORCEMENT MAT	

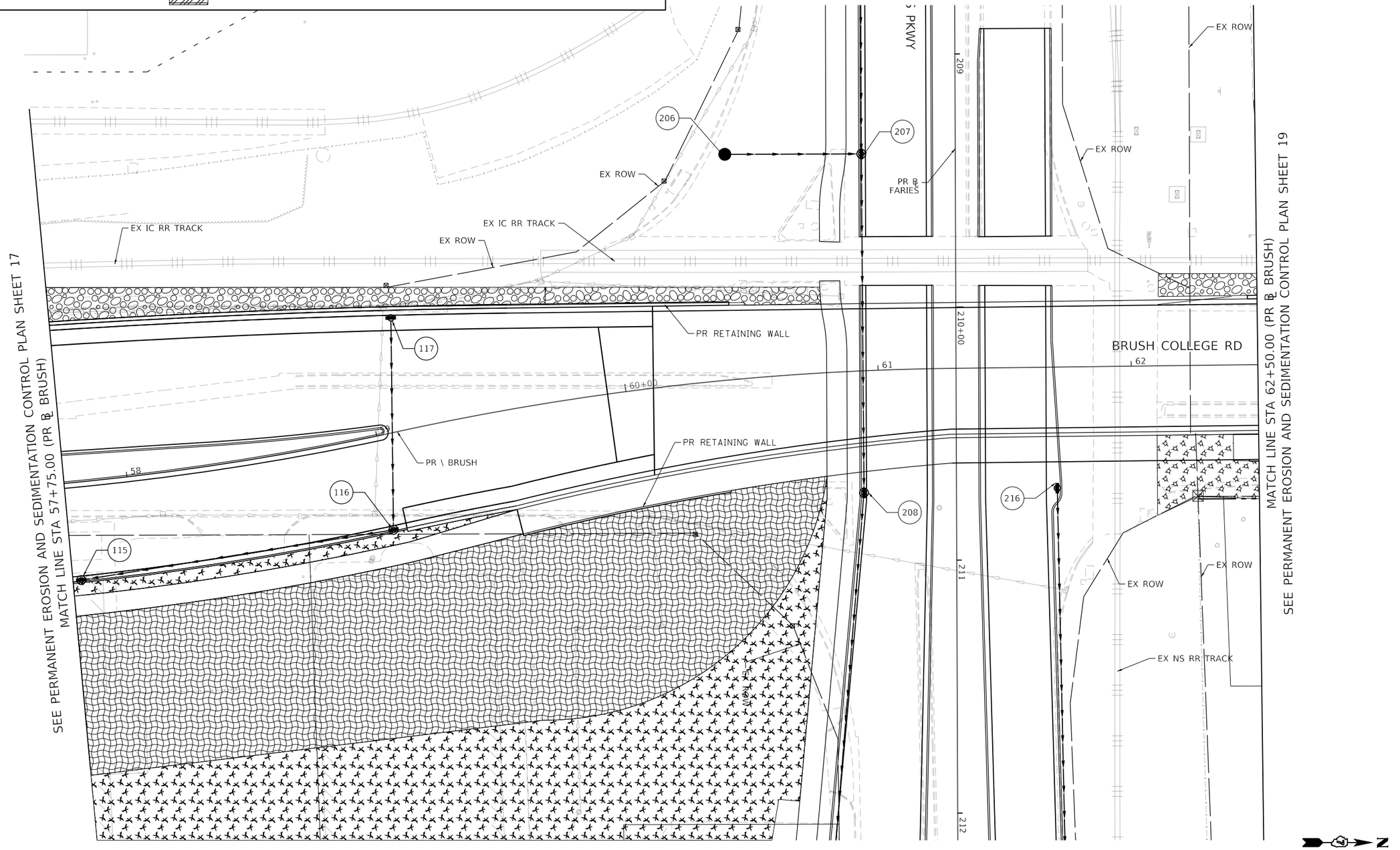

design firm no. 184001036 whks engineers + planners + land surveyors	USER NAME = kpodstawa	DESIGNED - KMP	REVISED -	STATE OF ILLINOIS DEPARTMENT OF TRANSPORTATION	PERMANENT EROSION AND SEDIMENTATION CONTROL PLAN BRUSH COLLEGE ROAD – STAGE 3A, 3B, 4A, 4B, 4C, & 5
		DRAWN - KMP	REVISED -		
	PLOT SCALE = 40.0000 ' / in.	CHECKED - -	REVISED -		
	PLOT DATE = 10/30/2020	DATE - 10/30/2020	REVISED -		SCALE: 1"=20' SHEET 18 OF 35 SHEETS STA. 57+75.00 TO STA. 62+50.00

F.A.U. RTE.	SECTION	COUNTY	TOTAL SHEETS	SHEET NO.
7448	09-00933-01-BR	MACON	996	323
		CONTRACT NO. XXXX(XXX)		
		ILLINOIS	FED. AID PROJECT	

MODEL: Default
FILE NAME: pw:\\aecom-na-pw.bentley.com:AECOM_DS16_NA\Documents\60603202-Brush College\900-CAD GIS\910_CAD\03_SHEETS\02_VHKS\Erosion Control\Permanent E.C.\60603202_SHT_PermErosionControl_SH18_ST3A-03_Brush03.dgn

SEE PERMANENT EROSION AND SEDIMENTATION CONTROL PLAN SHEET 21

SEE PERMANENT EROSION AND SEDIMENTATION CONTROL PLAN SHEET 18
MATCH LINE STA 62+50.00 (PR ℄ BRUSH)

MATCH LINE STA 68+00.00 (PR ℄ BRUSH)
SEE PERMANENT EROSION AND SEDIMENTATION CONTROL PLAN SHEET 20

PR DITCH
PR EASEMENT
EX EASEMENT
EX ROW
EX IC RR TRACK
PR RETAINING WALL
W2374
BRUSH COLLEGE RD
PR ℄ BRUSH
63
64
65+00
66
67
119
120
118
121
124
122
125
501
502
L500+00
PR ROW
EX EASEMENT

PERMANENT EROSION CONTROL LEGEND

- SEEDING, CLASS 1A WITH MULCH METHOD 1
- SEEDING, CLASS 2A WITH MULCH METHOD 1
- SEEDING, CLASS 2A WITH MULCH METHOD 3
- EROSION CONTROL BLANKET
- HD EROSION CONTROL BLANKET
- TURF REINFORCEMENT MAT
- STONE RIPRAP, CLASS A3
- STONE RIPRAP, CLASS A4

N

0 20 40

SCALE IN FEET

MODEL: Default
FILE NAME: pw:\\aecom-na-pw.bentley.com\AECOM_DS16_NA\Documents\60603202-Brush College\900-CAD GIS\910_CAD\03_SHEETS\02_VHKS\Erosion Control\Permanent E.C.\60603202_SHT_PermErosionControl_SH19_ST3A-02_Brush04.dgn

design firm no. 184001036 whks engineers + planners + land surveyors	USER NAME = kpodstawa	DESIGNED - KMP	REVISED -	STATE OF ILLINOIS DEPARTMENT OF TRANSPORTATION	PERMANENT EROSION AND SEDIMENTATION CONTROL PLAN BRUSH COLLEGE ROAD – STAGE 3A, 3B, 4A, 4B, 4C, & 5
		DRAWN - KMP	REVISED -		
	PLOT SCALE = 40.0000 ' / in.	CHECKED - -	REVISED -		
	PLOT DATE = 10/30/2020	DATE - 10/30/2020	REVISED -		SCALE: 1"=20' SHEET 19 OF 35 SHEETS STA. 62+50.00 TO STA. 68+00.00

F.A.U. RTE.	SECTION	COUNTY	TOTAL SHEETS	SHEET NO.
7448	09-00933-01-BR	MACON	996	324
		CONTRACT NO. XXXX(XXX)		
		ILLINOIS FED. AID PROJECT		

PERMANENT EROSION CONTROL LEGEND

SEEDING, CLASS 1A WITH MULCH METHOD 1	EROSION CONTROL BLANKET	STONE RIPRAP, CLASS A3
SEEDING, CLASS 2A WITH MULCH METHOD 1	HD EROSION CONTROL BLANKET	STONE RIPRAP, CLASS A4
SEEDING, CLASS 2A WITH MULCH METHOD 3	TURF REINFORCEMENT MAT	

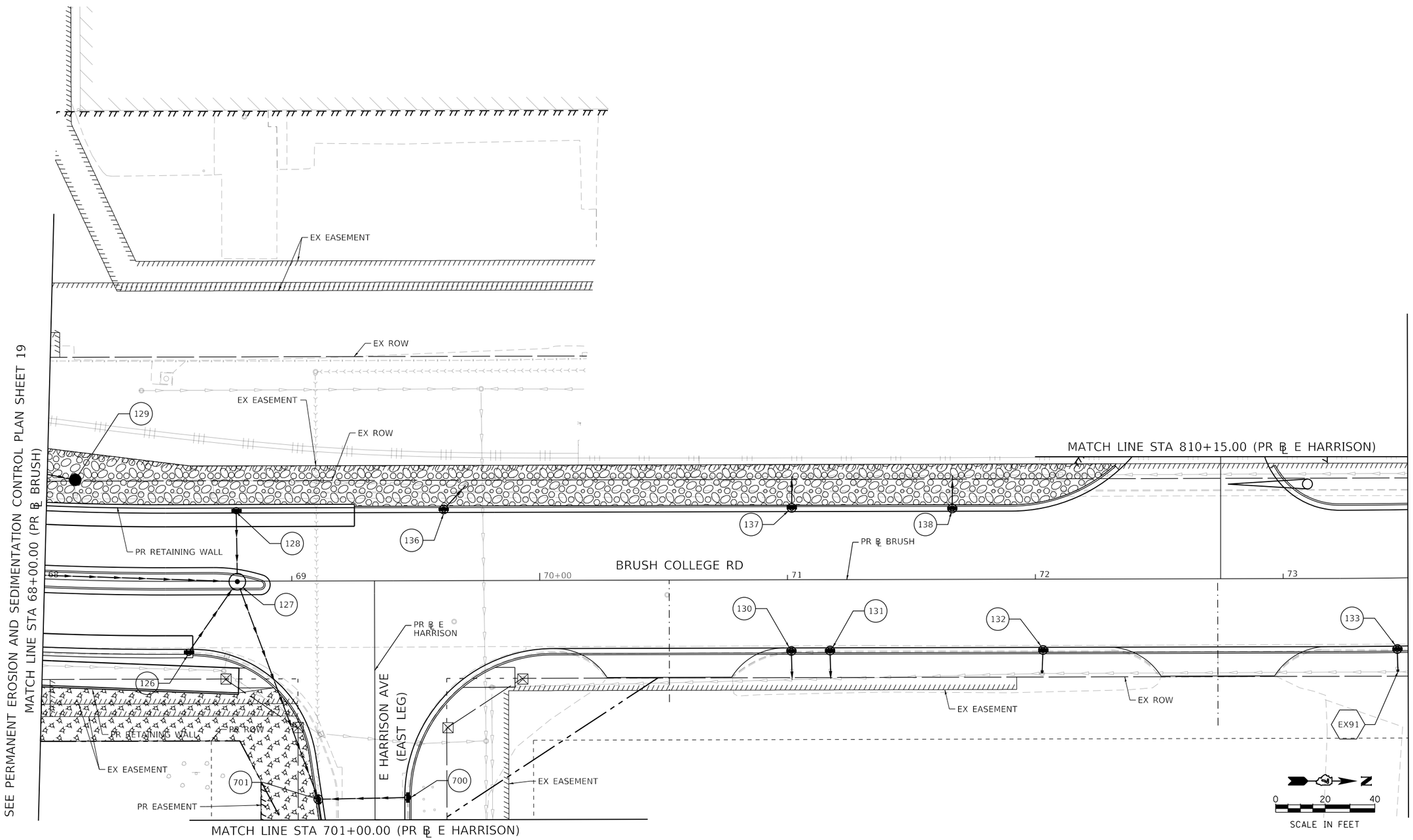

MODEL: Default
FILE NAME: pw:\\aecom-na-pw.bentley.com:AECOM_DS16_NA\Documents\60603202-Brush College\900-CAD GIS\910_CAD\03_SHEETS\02_VHHS\Erosion Control\Permanent E.C.\60603202_SHT_PermErosionControl_SH20_ST3A-03_Brush05.dgn

design firm no. 184001036 whks engineers + planners + land surveyors	USER NAME = kpodstawa	DESIGNED - KMP	REVISED -	STATE OF ILLINOIS DEPARTMENT OF TRANSPORTATION	PERMANENT EROSION AND SEDIMENTATION CONTROL PLAN BRUSH COLLEGE ROAD – STAGE 3A, 3B, 4A, 4B, 4C, & 5
		DRAWN - KMP	REVISED -		
	PLOT SCALE = 40.0000 ' / in.	CHECKED - ---	REVISED -		
	PLOT DATE = 10/30/2020	DATE - 10/30/2020	REVISED -		SCALE: 1"=20' SHEET 20 OF 35 SHEETS STA. 68+00.00 TO STA. 73+50.00

F.A.U. RTE.	SECTION	COUNTY	TOTAL SHEETS	SHEET NO.
7448	09-00933-01-BR	MACON	996	325
		CONTRACT NO. XXXX(XXX)		
	ILLINOIS	FED. AID PROJECT		

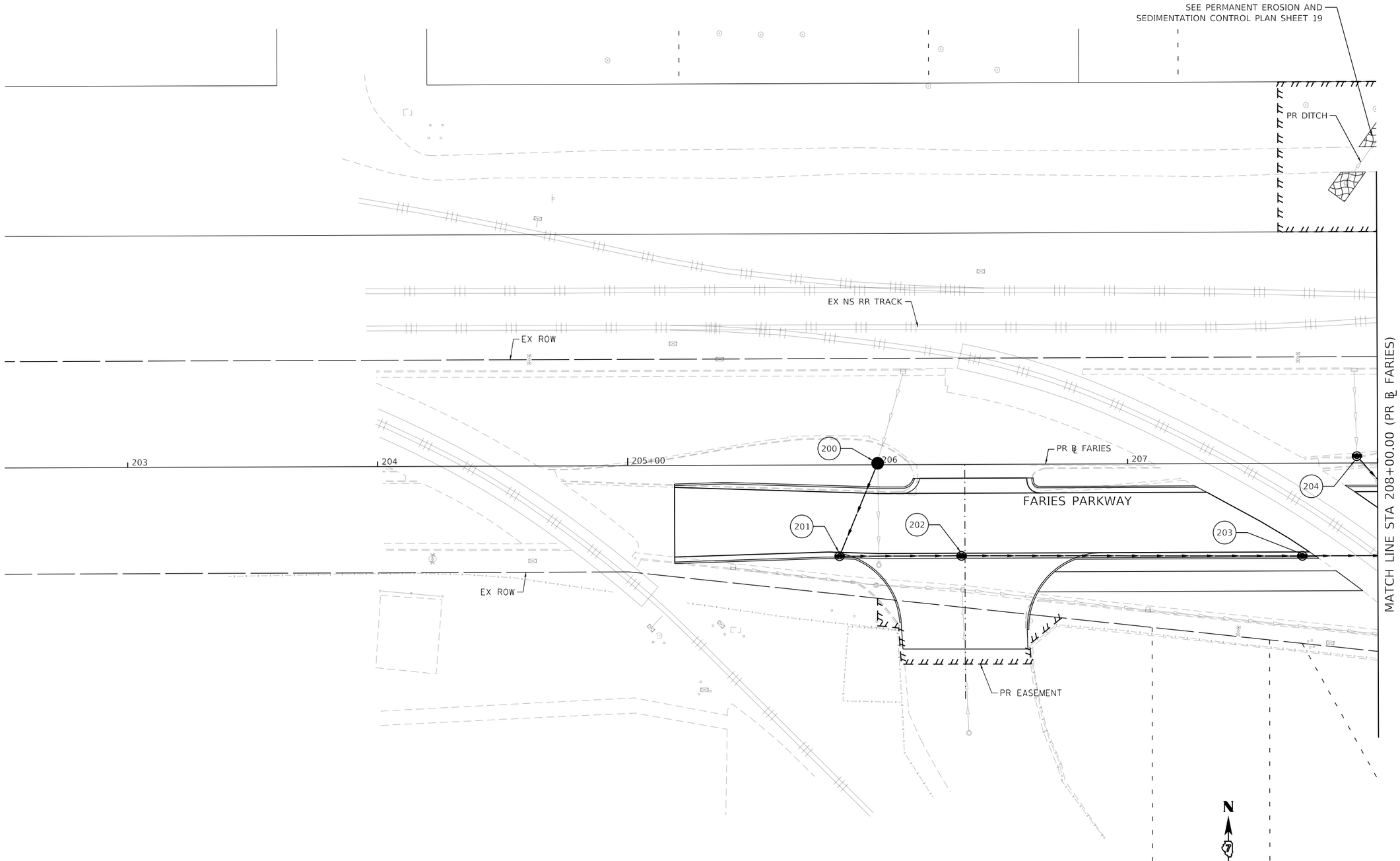

PERMANENT EROSION CONTROL LEGEND

- SEEDING, CLASS 1A WITH MULCH METHOD 1
- SEEDING, CLASS 2A WITH MULCH METHOD 1
- SEEDING, CLASS 2A WITH MULCH METHOD 3
- EROSION CONTROL BLANKET
- HD EROSION CONTROL BLANKET
- TURF REINFORCEMENT MAT
- STONE RIPRAP, CLASS A3
- STONE RIPRAP, CLASS A4

MODEL: Default
FILE NAME: pw:\\aecom=nasqw.bentley.com:AECOM_DS16_NA\Documents\60603202-Brush College\900-CAD GIS\910_CAD\03_SHEETS\02_WHKS\Erosion Control\Permanent E.C.\60603202_SHT_PermErosionControl_SH21_ST3A-5_Faries01.dgn

design firm no. 184001036 whks engineers + planners + land surveyors	USER NAME = kpodstawa	DESIGNED - KMP	REVISED -	STATE OF ILLINOIS DEPARTMENT OF TRANSPORTATION	PERMANENT EROSION AND SEDIMENTATION CONTROL PLAN FARIES PARKWAY – STAGE 3A & 3B
		DRAWN - KMP	REVISED -		
	PLOT SCALE = 40.0000 ' / in.	CHECKED - ---	REVISED -		
	PLOT DATE = 10/30/2020	DATE - 10/30/2020	REVISED -		SCALE: 1"=20' SHEET 21 OF 35 SHEETS STA. TO STA. 208+00.00

F.A.U. RTE.	SECTION	COUNTY	TOTAL SHEETS	SHEET NO.
7448	09-00933-01-BR	MACON	996	326
		CONTRACT NO. XXXX(XXX)		
	ILLINOIS	FED. AID PROJECT		

PERMANENT EROSION CONTROL LEGEND

- SEEDING, CLASS 1A WITH MULCH METHOD 1
- SEEDING, CLASS 2A WITH MULCH METHOD 1
- SEEDING, CLASS 2A WITH MULCH METHOD 3
- EROSION CONTROL BLANKET
- HD EROSION CONTROL BLANKET
- TURF REINFORCEMENT MAT
- STONE RIPRAP, CLASS A3
- STONE RIPRAP, CLASS A4

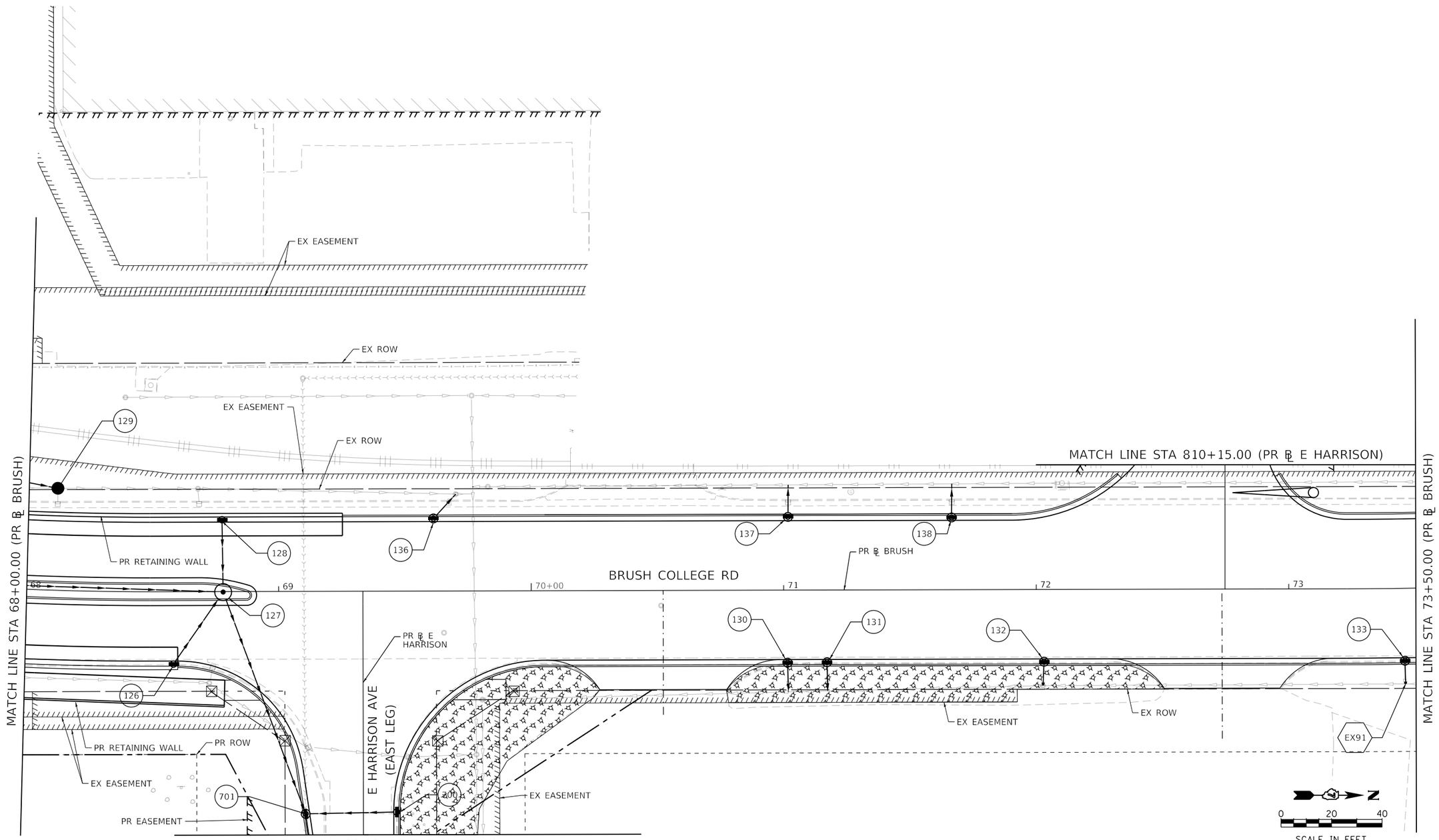

MODEL: Default
FILE NAME: pw:\\aecom-na-pw.bentley.com:AECOM_DS16_NA\Documents\60603202-Brush College\900-CAD GIS\910_CAD\03_SHEETS\02_VHKS\Erosion Control\Permanent E.C.\60603202_SHT_PermErosionControl_SH22_ST3A-3B_Brush05.dgn

design firm no. 184001036 whks engineers + planners + land surveyors	USER NAME = kpodstawa	DESIGNED - KMP	REVISED -	STATE OF ILLINOIS DEPARTMENT OF TRANSPORTATION	PERMANENT EROSION AND SEDIMENTATION CONTROL PLAN BRUSH COLLEGE ROAD – STAGE 3A, 3B, 4A, 4B, 4C, & 5	F.A.U. RTE.	SECTION	COUNTY	TOTAL SHEETS	SHEET NO.
		DRAWN - KMP	REVISED -			7448	09-00933-01-BR	MACON	996	327
	PLOT SCALE = 40.0000 ' / in.	CHECKED - ---	REVISED -					CONTRACT NO. XXXX(XXX)		
	PLOT DATE = 10/30/2020	DATE - 10/30/2020	REVISED -		SCALE: 1"=20' SHEET 22 OF 35 SHEETS STA. 68+00.00 TO STA. 73+50.00			ILLINOIS FED. AID PROJECT		

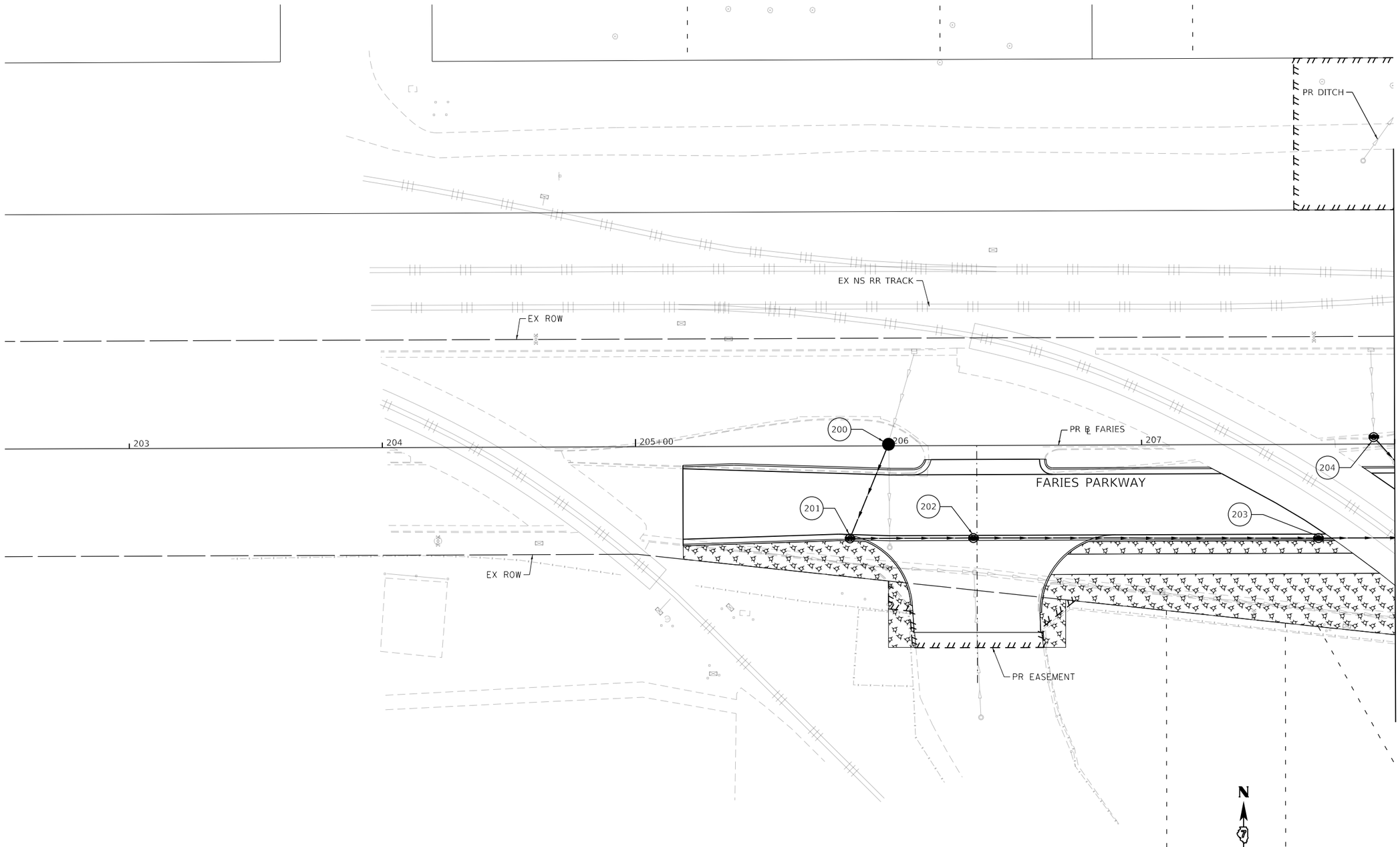

PERMANENT EROSION CONTROL LEGEND

- SEEDING, CLASS 1A WITH MULCH METHOD 1
- SEEDING, CLASS 2A WITH MULCH METHOD 1
- SEEDING, CLASS 2A WITH MULCH METHOD 3
- EROSION CONTROL BLANKET
- HD EROSION CONTROL BLANKET
- TURF REINFORCEMENT MAT
- STONE RIPRAP, CLASS A3
- STONE RIPRAP, CLASS A4

MODEL: Default
FILE NAME: pw:\\aecom-naspw.bentley.com:AECOM_DS16_NA\Documents\60603202-Brush College\900-CAD GIS\910_CAD\03_SHEETS\02_WHKS\Erosion Control\Permanent E.C.\60603202_SHT_PermErosionControl_SH23_ST3A&B_Faries01.dgn

design firm no. 184001036
whks
engineers + planners + land surveyors

USER NAME = kpodstawa	DESIGNED - KMP	REVISED -
	DRAWN - KMP	REVISED -
PLOT SCALE = 40.0000 ' / in.	CHECKED - ---	REVISED -
PLOT DATE = 10/30/2020	DATE - 10/30/2020	REVISED -

STATE OF ILLINOIS
DEPARTMENT OF TRANSPORTATION

PERMANENT EROSION AND SEDIMENTATION CONTROL PLAN
FARIES PARKWAY – STAGE 3A & 3B

SCALE: 1"=20' | SHEET 23 OF 35 SHEETS | STA. TO STA. 208+00.00

F.A.U. RTE.	SECTION	COUNTY	TOTAL SHEETS	SHEET NO.
7448	09-00933-01-BR	MACON	996	328

CONTRACT NO. XXXX(XXX)

ILLINOIS | FED. AID PROJECT

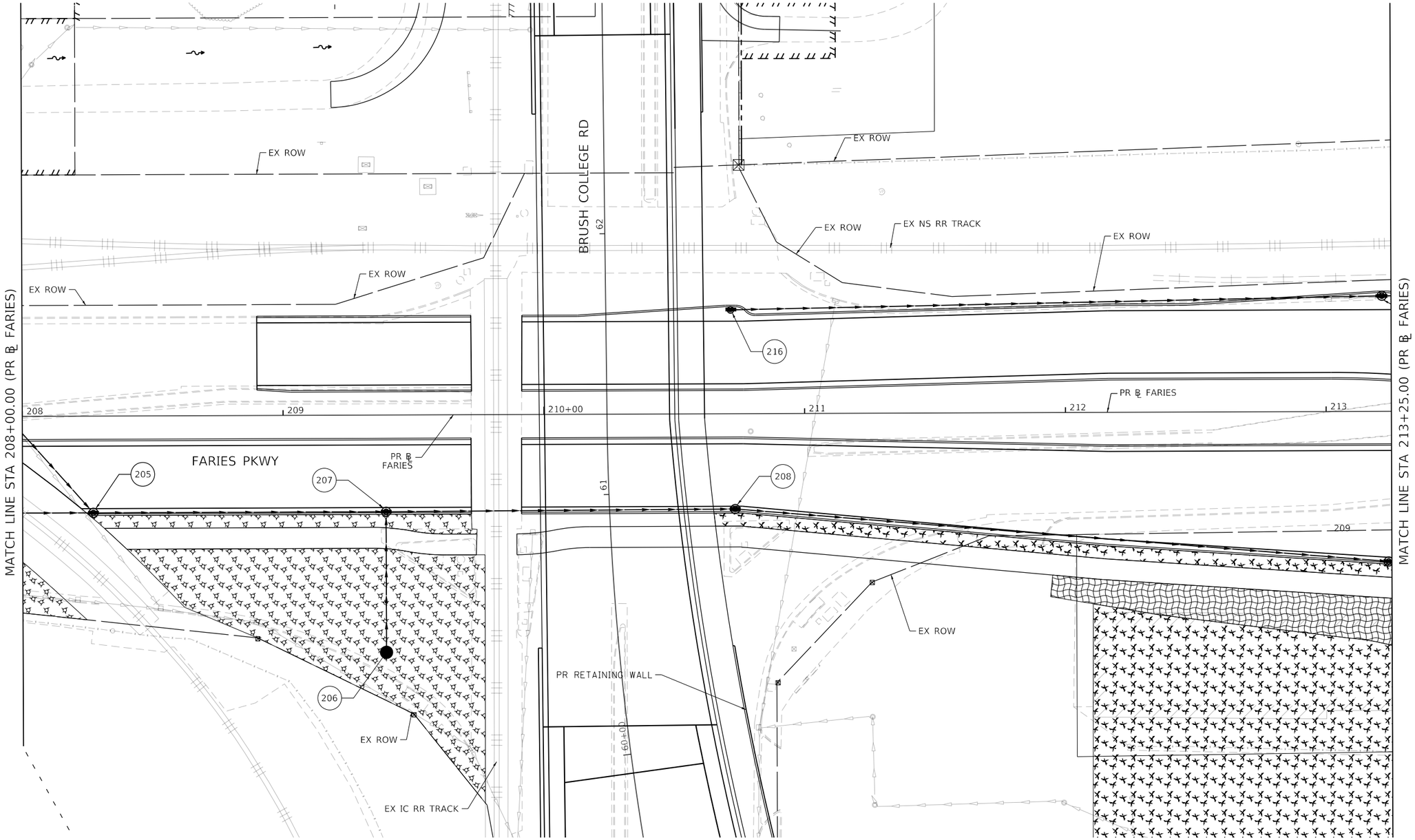

PERMANENT EROSION CONTROL LEGEND

- SEEDING, CLASS 1A WITH MULCH METHOD 1
- SEEDING, CLASS 2A WITH MULCH METHOD 1
- SEEDING, CLASS 2A WITH MULCH METHOD 3
- EROSION CONTROL BLANKET
- HD EROSION CONTROL BLANKET
- TURF REINFORCEMENT MAT
- STONE RIPRAP, CLASS A3
- STONE RIPRAP, CLASS A4

0 20 40
SCALE IN FEET

MODEL: Default
FILE NAME: pw:\\aecom-na-pw.bentley.com:AECOM_DS16_NA\Documents\60603202-Brush College\900-CAD GIS\910_CAD\03_SHEETS\02_WHKS\Erosion Control\Permanent E.C.\60603202_SHT_PermErosionControl_SH21_ST3A&B_Faries02.dgn

design firm no. 184001036 whks engineers + planners + land surveyors	USER NAME = kpodstawa	DESIGNED - KMP	REVISED -	STATE OF ILLINOIS DEPARTMENT OF TRANSPORTATION	PERMANENT EROSION AND SEDIMENTATION CONTROL PLAN FARIES PARKWAY – STAGE 3A & 3B	F.A.U. RTE.	SECTION	COUNTY	TOTAL SHEETS	SHEET NO.
		DRAWN - KMP	REVISED -			7448	09-00933-01-BR	MACON	996	329
	PLOT SCALE = 40.0000 ' / in.	CHECKED - ---	REVISED -					CONTRACT NO. XXXX(XXX)		
	PLOT DATE = 10/30/2020	DATE - 10/30/2020	REVISED -		SCALE: 1"=20' SHEET 24 OF 35 SHEETS STA. 208+00.00 TO STA. 213+25.00			ILLINOIS	FED. AID PROJECT	

PERMANENT EROSION CONTROL LEGEND

- SEEDING, CLASS 1A WITH MULCH METHOD 1
- SEEDING, CLASS 2A WITH MULCH METHOD 1
- SEEDING, CLASS 2A WITH MULCH METHOD 3
- EROSION CONTROL BLANKET
- HD EROSION CONTROL BLANKET
- TURF REINFORCEMENT MAT
- STONE RIPRAP, CLASS A3
- STONE RIPRAP, CLASS A4

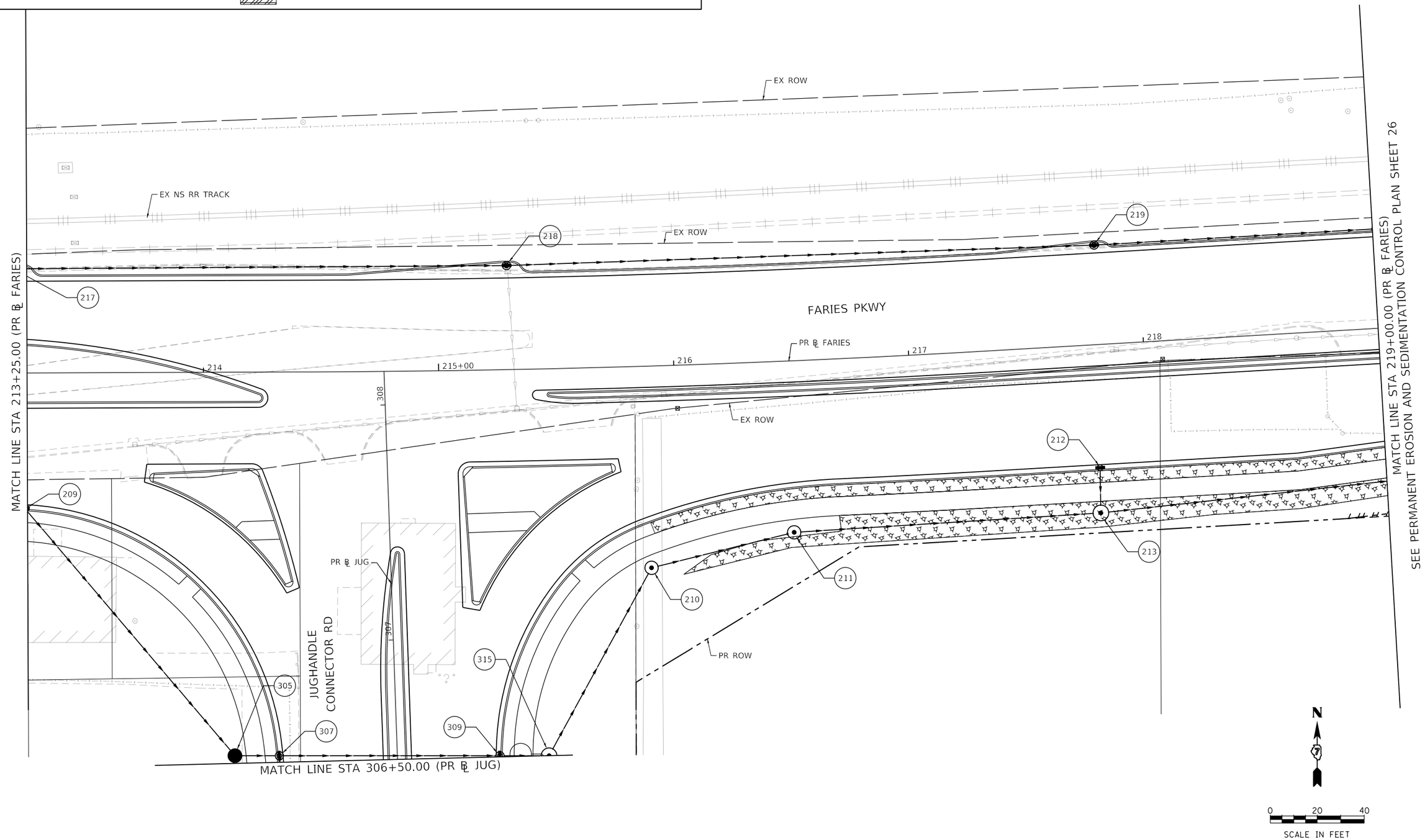

MODEL: Default
FILE NAME: pw:\\aecom-na-pw.bentley.com:AECOM_DS16_NA\Documents\60603202-Brush College\900-CAD GIS\910_CAD\03_SHEETS\02_VHKS\Erosion Control\Permanent E.C.\60603202_SHT_PermErosionControl_SH25_ST3A&B_Faries03.dgn

design firm no. 184001036 whks engineers + planners + land surveyors	USER NAME = kpodstawa	DESIGNED - KMP	REVISED -	STATE OF ILLINOIS DEPARTMENT OF TRANSPORTATION	PERMANENT EROSION AND SEDIMENTATION CONTROL PLAN FARIES PARKWAY – STAGE 3A & 3B	F.A.U. RTE.	SECTION	COUNTY	TOTAL SHEETS	SHEET NO.
		DRAWN - KMP	REVISED -			7448	09-00933-01-BR	MACON	996	330
	PLOT SCALE = 40.0000 ' / in.	CHECKED - ---	REVISED -					CONTRACT NO. XXXX(XXX)		
	PLOT DATE = 10/30/2020	DATE - 10/30/2020	REVISED -		SCALE: 1"=20' SHEET 25 OF 35 SHEETS STA. 213+25.00 TO STA. 219+00.00			ILLINOIS FED. AID PROJECT		

SEE PERMANENT EROSION AND SEDIMENTATION CONTROL PLAN SHEET 25
MATCH LINE STA 219+00.00 (PR ℄ FARIES)

EX ROW
EX ROW
EX ROW
PR EASEMENT
FARIES PARKWAY
PR ℄ FARIES
220+00
219
220
221
222
223
224
225
214
215
410+00
409
408
EX ROW
PR ROW
PR EASEMENT
PR EASEMENT
EX EASEMENT
PR EASEMENT
PR ROW
PR ℄ JAMES
N JAMES STREET
PR ROW

MATCH LINE STA 224+75.00 (PR ℄ FARIES)
SEE PERMANENT EROSION AND SEDIMENTATION CONTROL PLAN SHEET 27

MATCH LINE STA 407+75.00 (PR ℄ JAMES)

PERMANENT EROSION CONTROL LEGEND

- SEEDING, CLASS 1A WITH MULCH METHOD 1
- SEEDING, CLASS 2A WITH MULCH METHOD 1
- SEEDING, CLASS 2A WITH MULCH METHOD 3
- EROSION CONTROL BLANKET
- HD EROSION CONTROL BLANKET
- TURF REINFORCEMENT MAT
- STONE RIPRAP, CLASS A3
- STONE RIPRAP, CLASS A4

0 20 40
SCALE IN FEET

N

MODEL: Default
FILE NAME: pw:\\aecom=na=pw.bentley.com:AECOM_DS16_NA\Documents\60603202-Brush College\900-CAD GIS\910_CAD\03_SHEETS\02_WHKS\Erosion Control\Permanent E.C.\60603202_SHT_PermErosionControl_SH26_ST3A&B_Faries04.dgn

design firm no. 184001036
whks
engineers + planners + land surveyors

USER NAME = kpodstawa	DESIGNED - KMP	REVISED -	
	DRAWN - KMP	REVISED -	
PLOT SCALE = 40.0000 ' / in.	CHECKED - ---	REVISED -	
PLOT DATE = 10/30/2020	DATE - 10/30/2020	REVISED -	

STATE OF ILLINOIS
DEPARTMENT OF TRANSPORTATION

PERMANENT EROSION AND SEDIMENTATION CONTROL PLAN
FARIES PARKWAY – STAGE 3A & 3B

SCALE: 1"=20' | SHEET 26 OF 35 SHEETS | STA. 219+00.00 TO STA. 224+75.00

F.A.U. RTE.	SECTION	COUNTY	TOTAL SHEETS	SHEET NO.
7448	09-00933-01-BR	MACON	996	331
		CONTRACT NO. XXXX(XXX)		
	ILLINOIS	FED. AID PROJECT		

SEE PERMANENT EROSION AND SEDIMENTATION CONTROL PLAN SHEET 26
MATCH LINE STA 224+75.00 (PR ℄ FARIES)

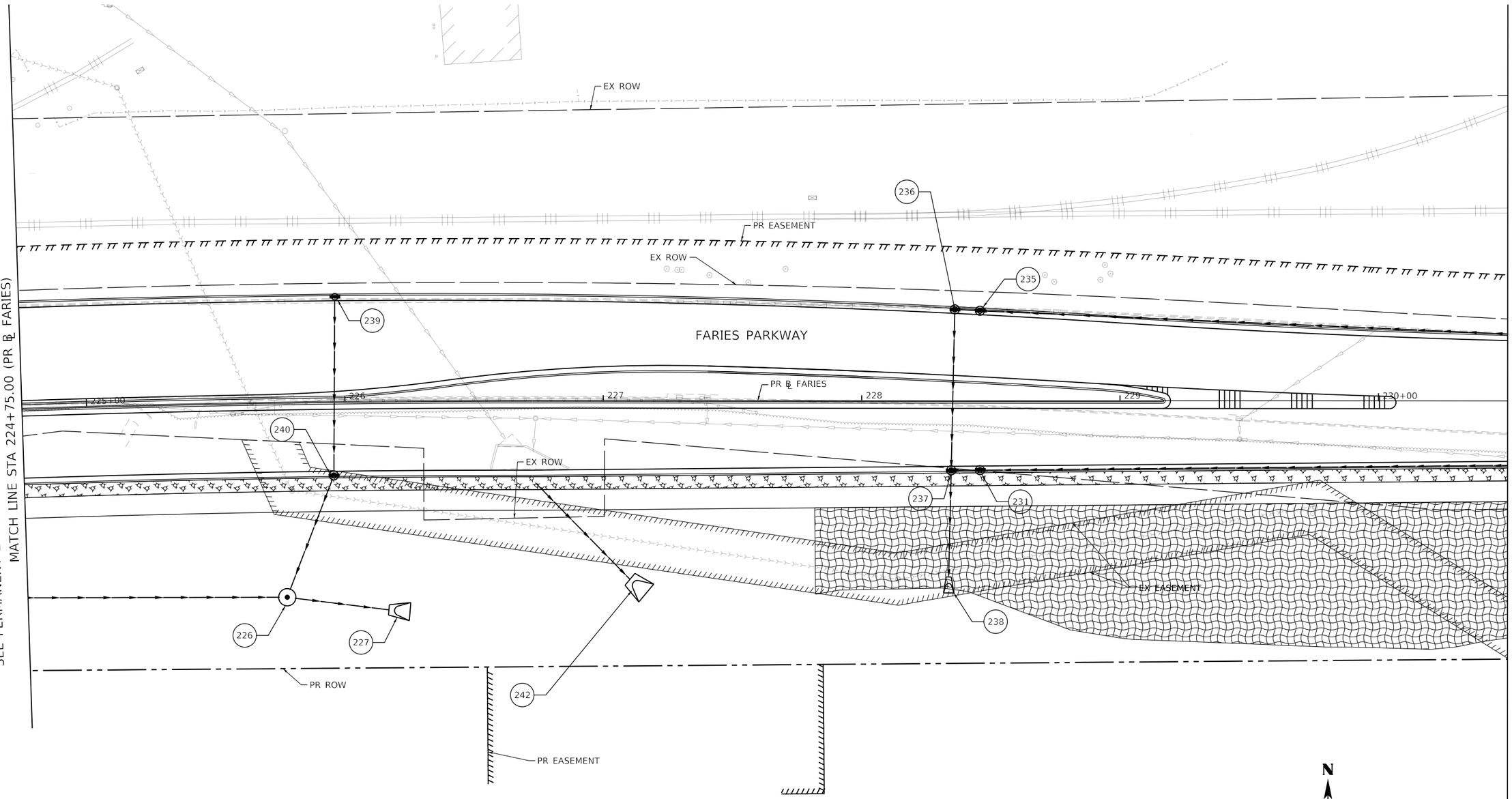

MATCH LINE STA 230+50.00 (PR ℄ FARIES)
SEE PERMANENT EROSION AND SEDIMENTATION CONTROL PLAN SHEET 28

N

0 20 40
SCALE IN FEET

PERMANENT EROSION CONTROL LEGEND

- SEEDING, CLASS 1A WITH MULCH METHOD 1
- SEEDING, CLASS 2A WITH MULCH METHOD 1
- SEEDING, CLASS 2A WITH MULCH METHOD 3
- EROSION CONTROL BLANKET
- HD EROSION CONTROL BLANKET
- TURF REINFORCEMENT MAT
- STONE RIPRAP, CLASS A3
- STONE RIPRAP, CLASS A4

MODEL: Default
FILE NAME: pw:\\aecom-na-pw.bentley.com:AECOM_DS16_NA\Documents\60603202-Brush College\900-CAD GIS\910_CAD\03_SHEETS\02_WHKS\Erosion Control\Permanent E.C.\60603202_SHT_PermErosionControl_SH27_ST3A&B_Faries05.dgn

design firm no. 184001036
whks engineers + planners + land surveyors

USER NAME = kpodstawa	DESIGNED - KMP	REVISED -	
	DRAWN - KMP	REVISED -	
PLOT SCALE = 40.0000 ' / in.	CHECKED - ---	REVISED -	
PLOT DATE = 10/30/2020	DATE - 10/30/2020	REVISED -	

STATE OF ILLINOIS
DEPARTMENT OF TRANSPORTATION

PERMANENT EROSION AND SEDIMENTATION CONTROL PLAN
FARIES PARKWAY – STAGE 3A & 3B

SCALE: 1"=20' | SHEET 27 OF 35 SHEETS | STA. 224+75.00 TO STA. 230+50.00

F.A.U. RTE.	SECTION	COUNTY	TOTAL SHEETS	SHEET NO.
7448	09-00933-01-BR	MACON	996	332

CONTRACT NO. XXXX(XXX)
ILLINOIS | FED. AID PROJECT

SEE PERMANENT EROSION AND SEDIMENTATION CONTROL PLAN SHEET 27
MATCH LINE STA 230+50.00 (PR ℄ FARIES)

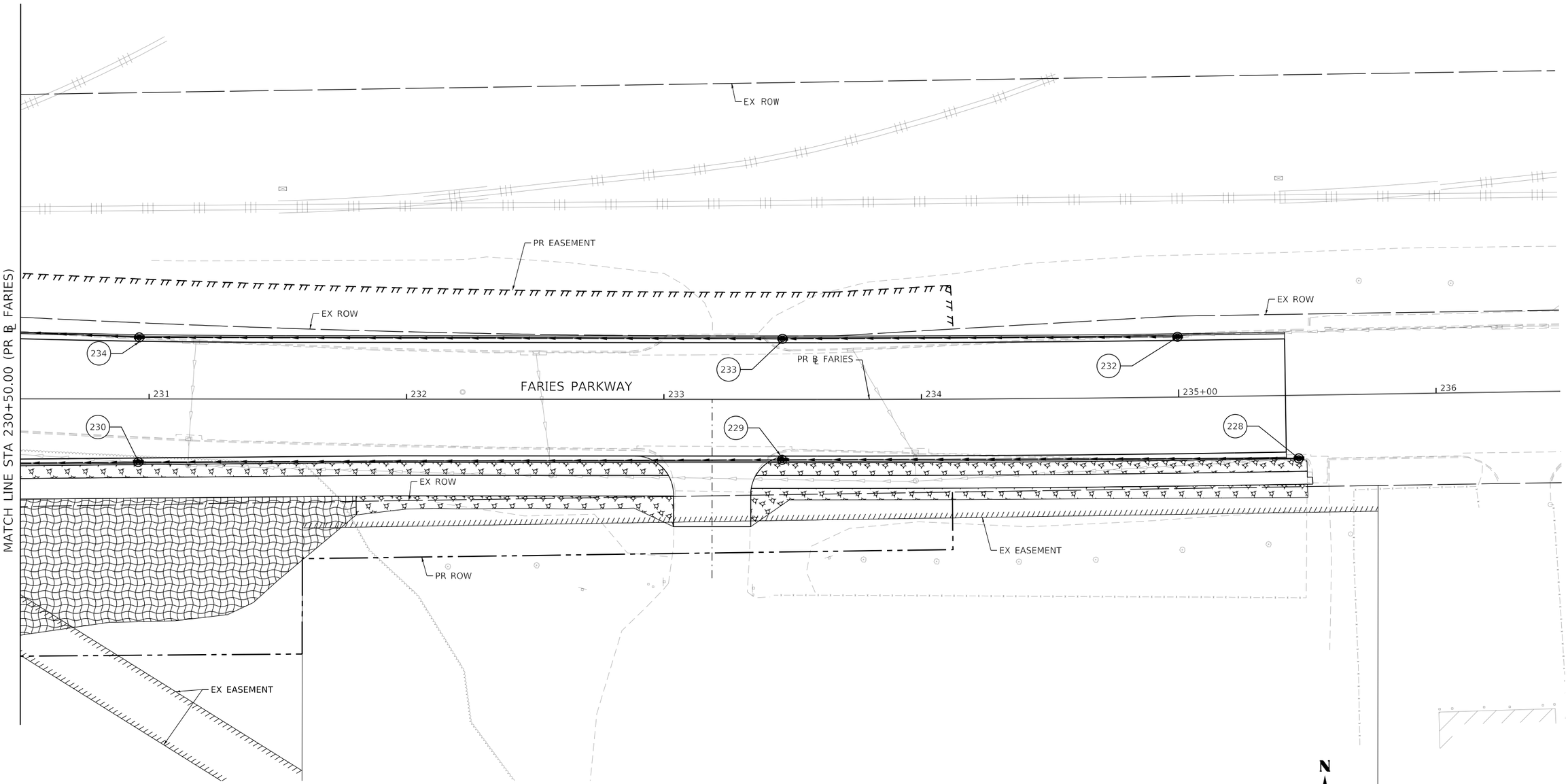

PERMANENT EROSION CONTROL LEGEND

- SEEDING, CLASS 1A WITH MULCH METHOD 1
- SEEDING, CLASS 2A WITH MULCH METHOD 1
- SEEDING, CLASS 2A WITH MULCH METHOD 3
- EROSION CONTROL BLANKET
- HD EROSION CONTROL BLANKET
- TURF REINFORCEMENT MAT
- STONE RIPRAP, CLASS A3
- STONE RIPRAP, CLASS A4

MODEL: Default
FILE NAME: pw:\\aecom-na-pw.bentley.com:AECOM_DS16_NA\Documents\60603202-Brush College\900-CAD GIS\910_CAD\03_SHEETS\02_VHKS\Erosion Control\Permanent E.C.\60603202_SHT_PermEroslonControl_SH28_ST3A&B_Faries06.dgn

design firm no. 184001036
whks
engineers + planners + land surveyors

USER NAME = kpodstawa	DESIGNED - KMP	REVISED -	
	DRAWN - KMP	REVISED -	
PLOT SCALE = 40.0000 ' / in.	CHECKED - ---	REVISED -	
PLOT DATE = 10/30/2020	DATE - 10/30/2020	REVISED -	

STATE OF ILLINOIS
DEPARTMENT OF TRANSPORTATION

PERMANENT EROSION AND SEDIMENTATION CONTROL PLAN
FARIES PARKWAY – STAGE 3A & 3B

SCALE: 1"=20' | SHEET 28 OF 35 SHEETS | STA. 230+50.00 TO STA.

F.A.U. RTE.	SECTION	COUNTY	TOTAL SHEETS	SHEET NO.
7448	09-00933-01-BR	MACON	996	333
		CONTRACT NO. XXXX(XXX)		
		ILLINOIS	FED. AID PROJECT	

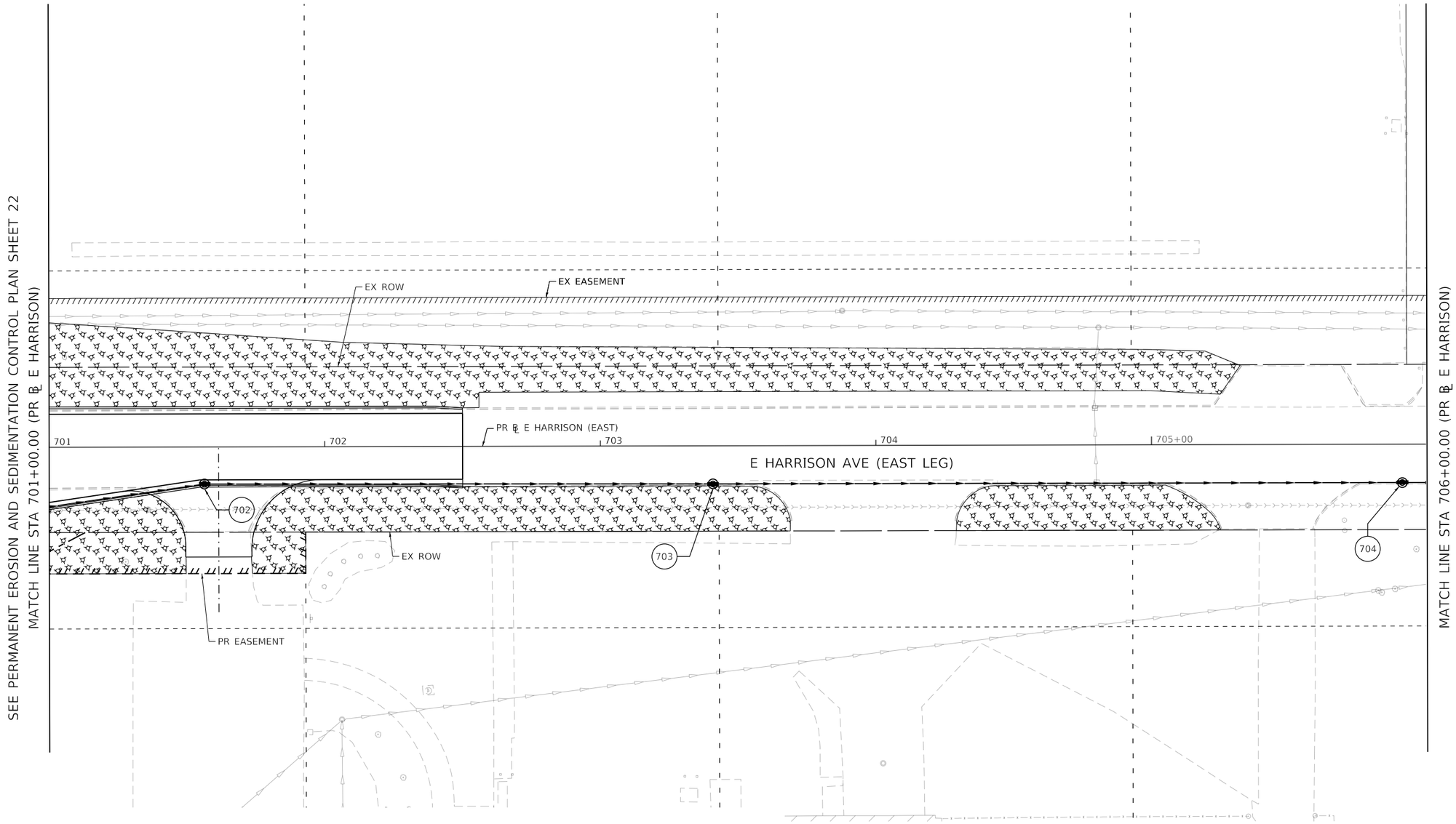

PERMANENT EROSION CONTROL LEGEND

- SEEDING, CLASS 1A WITH MULCH METHOD 1
- SEEDING, CLASS 2A WITH MULCH METHOD 1
- SEEDING, CLASS 2A WITH MULCH METHOD 3
- EROSION CONTROL BLANKET
- HD EROSION CONTROL BLANKET
- TURF REINFORCEMENT MAT
- STONE RIPRAP, CLASS A3
- STONE RIPRAP, CLASS A4

N

0 20 40
SCALE IN FEET

MODEL: Default
FILE NAME: pw:\\aecom-na-pw.bentley.com:AECOM_DS16_NA\Documents\60603202-Brush College\900-CAD GIS\910_CAD\03_SHEETS\02_WHKS\Erosion Control\Permanent E.C.\60603202_SHT_PermErosionControl_SH29_ST3A&3B_E Harrison01.dgn

design firm no. 184001036
whks
engineers + planners + land surveyors

USER NAME = kpodstawa	DESIGNED - KMP	REVISED -	
	DRAWN - KMP	REVISED -	
PLOT SCALE = 40.0000 ' / in.	CHECKED - ---	REVISED -	
PLOT DATE = 10/30/2020	DATE - 10/30/2020	REVISED -	

STATE OF ILLINOIS
DEPARTMENT OF TRANSPORTATION

PERMANENT EROSION AND SEDIMENTATION CONTROL PLAN
E HARRISON AVENUE (EAST LEG) – STAGE 3A & 3B

SCALE: 1"=20' | SHEET 29 OF 35 SHEETS | STA. 701+00.00 TO STA.

F.A.U. RTE.	SECTION	COUNTY	TOTAL SHEETS	SHEET NO.
7448	09-00933-01-BR	MACON	996	334
		CONTRACT NO. XXXX(XXX)		
		ILLINOIS	FED. AID PROJECT	

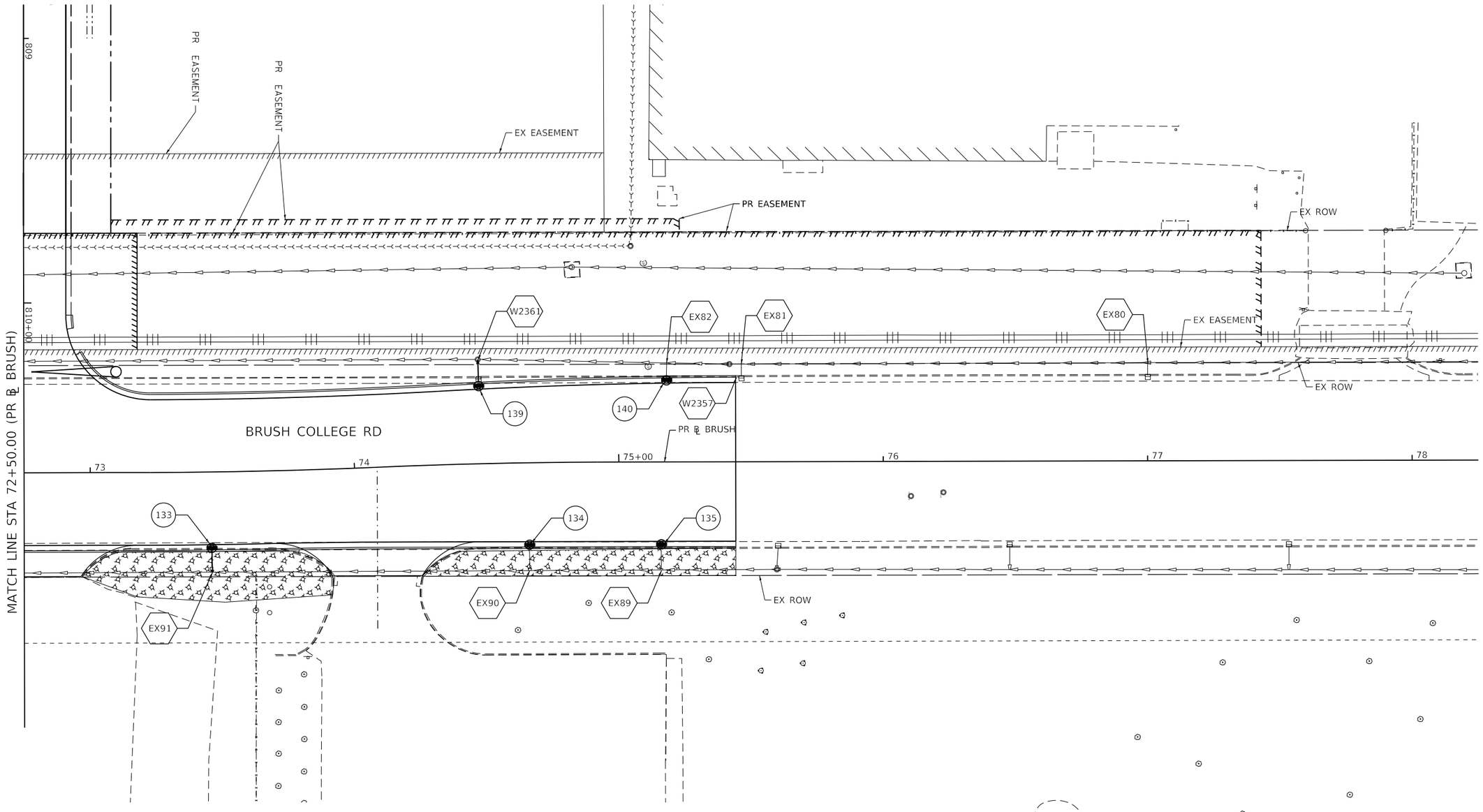

PERMANENT EROSION CONTROL LEGEND

- SEEDING, CLASS 1A WITH MULCH METHOD 1
- SEEDING, CLASS 2A WITH MULCH METHOD 1
- SEEDING, CLASS 2A WITH MULCH METHOD 3
- EROSION CONTROL BLANKET
- HD EROSION CONTROL BLANKET
- TURF REINFORCEMENT MAT
- STONE RIPRAP, CLASS A3
- STONE RIPRAP, CLASS A4

MODEL: Default
FILE NAME: pw:\\aecom-na-pw.bentley.com:AECOM_DS16_NA\Documents\60603202-Brush College\900-CAD GIS\910_CAD\03_SHEETS\02_WHKS\Erosion Control\Permanent E.C.\60603202_SHT_PermErosionControl_SH30_ST4A&B_Brush06.dgn

design firm no. 184001036
whks
engineers + planners + land surveyors

USER NAME = rallender	DESIGNED - KMP	REVISED -	
	DRAWN - KMP	REVISED -	
PLOT SCALE = 40.0000 ' / in.	CHECKED - ---	REVISED -	
PLOT DATE = 10/30/2020	DATE - 10/30/2020	REVISED -	

STATE OF ILLINOIS
DEPARTMENT OF TRANSPORTATION

PERMANENT EROSION AND SEDIMENTATION CONTROL PLAN
BRUSH COLLEGE ROAD – STAGE 4A & 4B

SCALE: 1"=20' | SHEET 30 OF 35 SHEETS | STA. 73+50.00 TO STA.

F.A.U. RTE.	SECTION	COUNTY	TOTAL SHEETS	SHEET NO.
7448	09-00933-01-BR	MACON	996	335
		CONTRACT NO. XXXX(XXX)		
	ILLINOIS	FED. AID PROJECT		

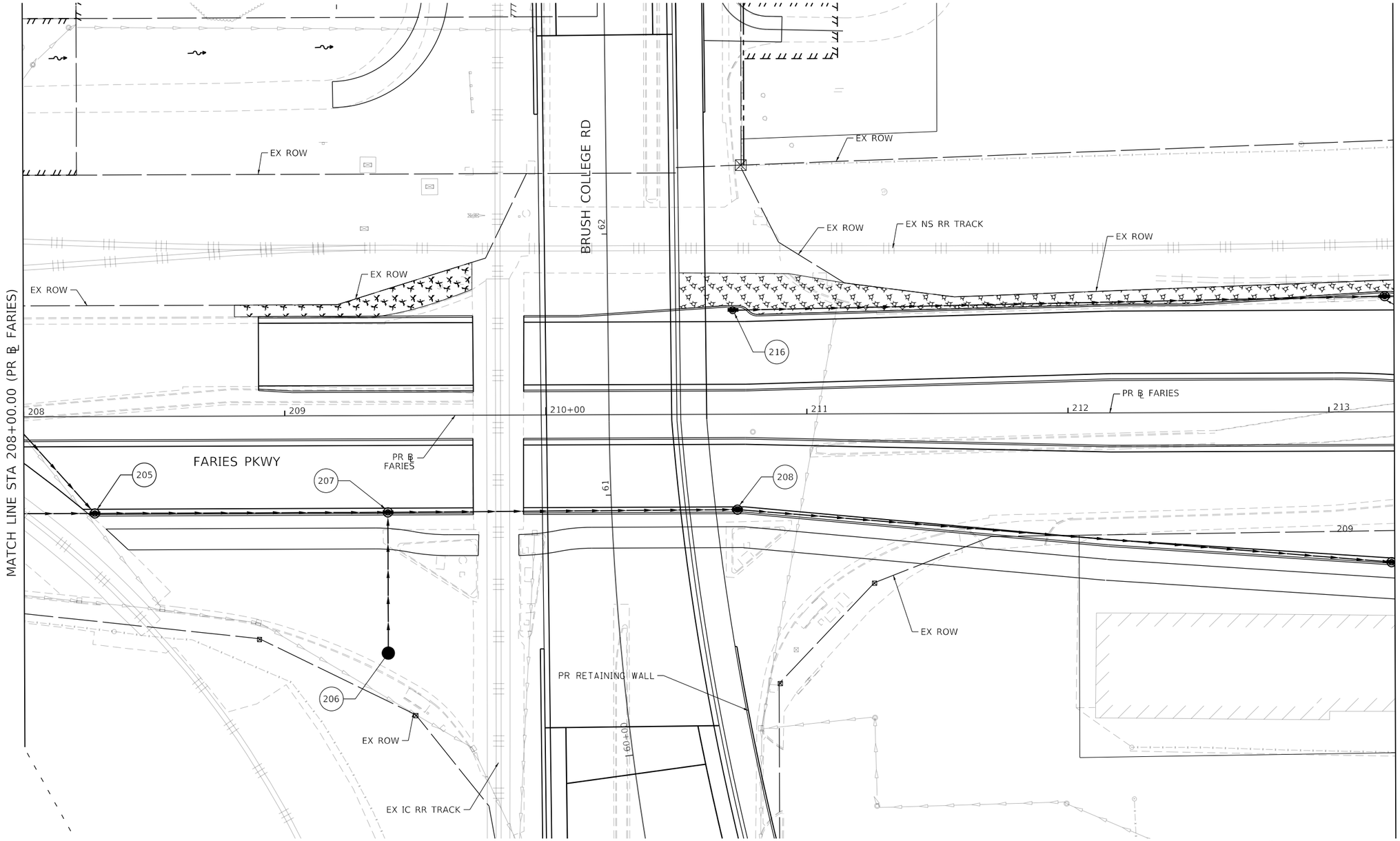

PERMANENT EROSION CONTROL LEGEND

- SEEDING, CLASS 1A WITH MULCH METHOD 1
- SEEDING, CLASS 2A WITH MULCH METHOD 1
- SEEDING, CLASS 2A WITH MULCH METHOD 3
- EROSION CONTROL BLANKET
- HD EROSION CONTROL BLANKET
- TURF REINFORCEMENT MAT
- STONE RIPRAP, CLASS A3
- STONE RIPRAP, CLASS A4

MODEL: Default
FILE NAME: pw:\\aecom-na-pw.bentley.com:AECOM_DS16_NA\Documents\60603202-Brush College\900-CAD GIS\910_CAD\03_SHEETS\02_WHKS\Erosion Control\Permanent E.C.\60603202_SHT_PermErosionControl_SH31_ST4A-C_Faries02.dgn

design firm no. 184001036
whks
engineers + planners + land surveyors

USER NAME = kpodstawa	DESIGNED - KMP	REVISED -	
	DRAWN - KMP	REVISED -	
PLOT SCALE = 40.0000 ' / in.	CHECKED - ---	REVISED -	
PLOT DATE = 10/30/2020	DATE - 10/30/2020	REVISED -	

STATE OF ILLINOIS
DEPARTMENT OF TRANSPORTATION

PERMANENT EROSION AND SEDIMENTATION CONTROL PLAN
FARIES PARKWAY – STAGE 4A , 4B & 4C

SCALE: 1"=20' | SHEET 31 OF 35 SHEETS | STA. 208+00.00 TO STA. 213+25.00

F.A.U. RTE.	SECTION	COUNTY	TOTAL SHEETS	SHEET NO.
7448	09-00933-01-BR	MACON	996	336
		CONTRACT NO. XXXX(XXX)		
	ILLINOIS	FED. AID PROJECT		

PERMANENT EROSION CONTROL LEGEND

- SEEDING, CLASS 1A WITH MULCH METHOD 1
- SEEDING, CLASS 2A WITH MULCH METHOD 1
- SEEDING, CLASS 2A WITH MULCH METHOD 3
- EROSION CONTROL BLANKET
- HD EROSION CONTROL BLANKET
- TURF REINFORCEMENT MAT
- STONE RIPRAP, CLASS A3
- STONE RIPRAP, CLASS A4

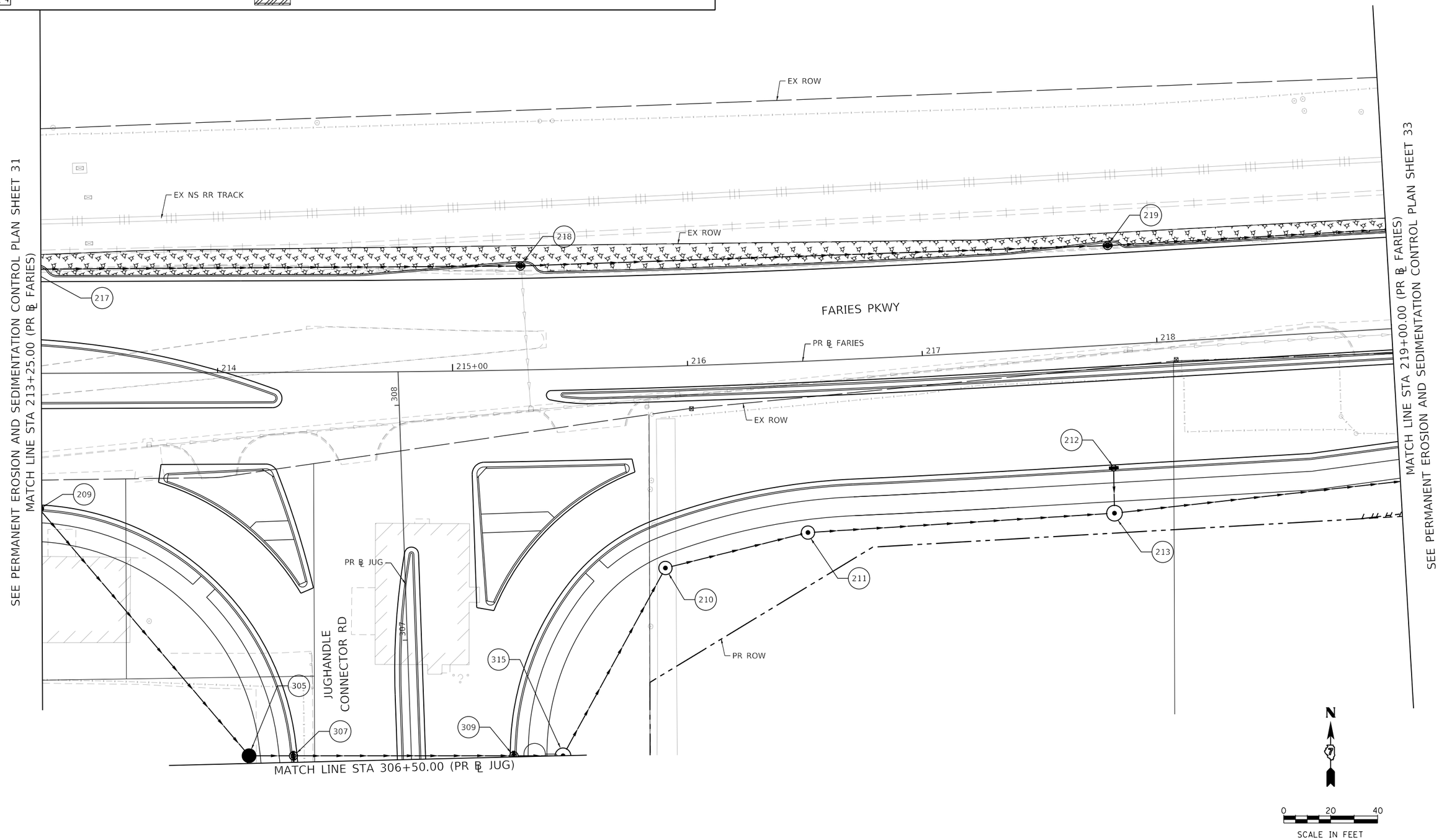

MODEL: Default
FILE NAME: pw:\\aecom-na-pw.bentley.com:AECOM_DS16_NA\Documents\60603202-Brush College\900-CAD GIS\910_CAD\03_SHEETS\02_VHKS\Erosion Control\Permanent E.C.\60603202_SHT_PermErosionControl_SH32_ST4A-C_Faries03.dgn

design firm no. 184001036 whks engineers + planners + land surveyors	USER NAME = kpodstawa	DESIGNED - KMP	REVISED -
		DRAWN - KMP	REVISED -
	PLOT SCALE = 40.0000 ' / in.	CHECKED - ---	REVISED -
	PLOT DATE = 10/30/2020	DATE - 10/30/2020	REVISED -

STATE OF ILLINOIS
DEPARTMENT OF TRANSPORTATION

PERMANENT EROSION AND SEDIMENTATION CONTROL PLAN
FARIES PARKWAY – STAGE 4A, 4B, & 4C

SCALE: 1"=20' | SHEET 32 OF 35 SHEETS | STA. 213+25.00 TO STA. 219+00.00

F.A.U. RTE.	SECTION	COUNTY	TOTAL SHEETS	SHEET NO.
7448	09-00933-01-BR	MACON	996	337
		CONTRACT NO. XXXX(XXX)		
		ILLINOIS	FED. AID PROJECT	

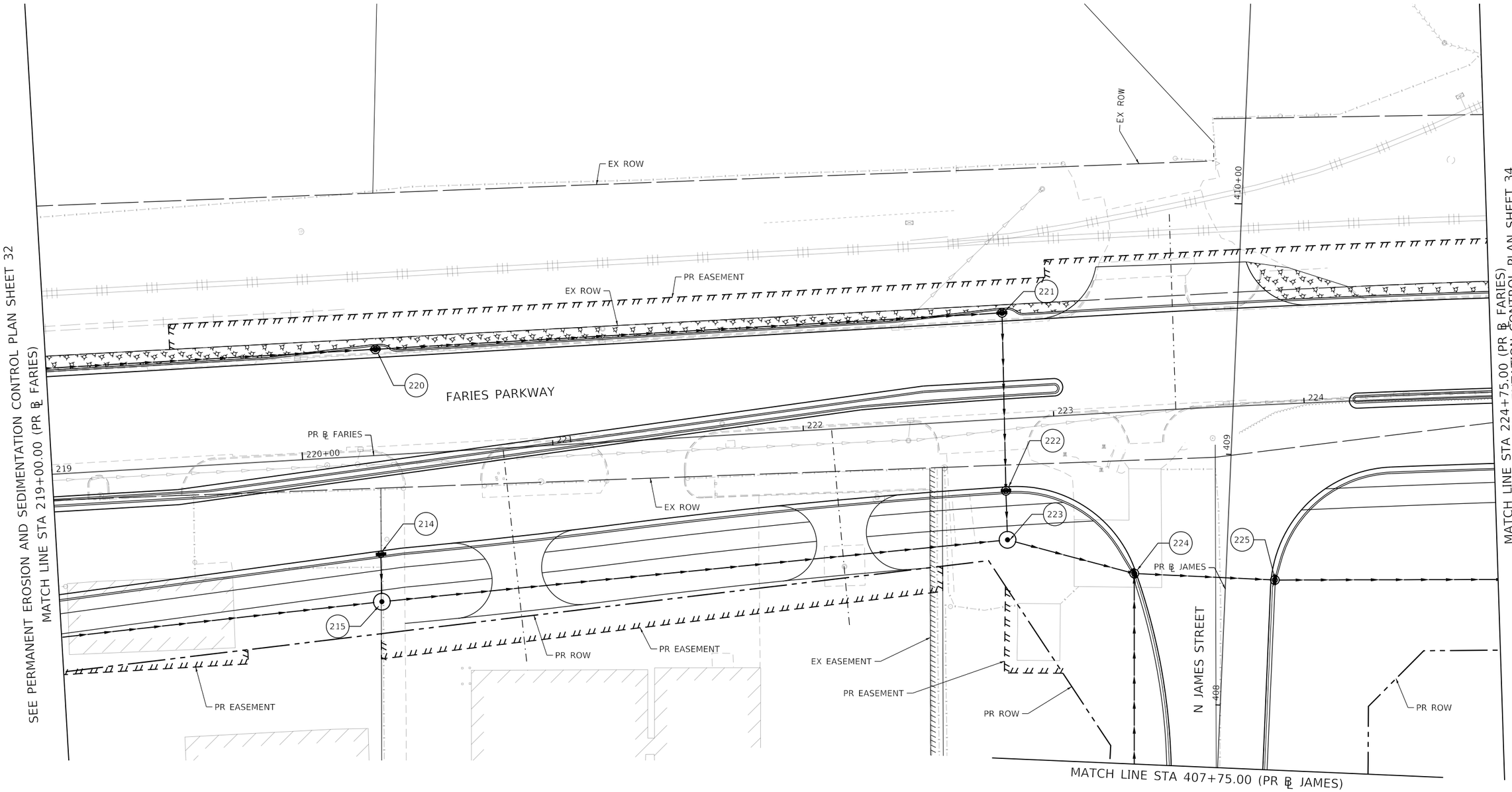

PERMANENT EROSION CONTROL LEGEND

- SEEDING, CLASS 1A WITH MULCH METHOD 1
- SEEDING, CLASS 2A WITH MULCH METHOD 1
- SEEDING, CLASS 2A WITH MULCH METHOD 3
- EROSION CONTROL BLANKET
- HD EROSION CONTROL BLANKET
- TURF REINFORCEMENT MAT
- STONE RIPRAP, CLASS A3
- STONE RIPRAP, CLASS A4

0 20 40
SCALE IN FEET

N

MODEL: Default
FILE NAME: pw:\\aecom=na=pw.bentley.com=AECOM_DS16_NA\Documents\60603202-Brush College\900-CAD GIS\910_CAD\03_SHEETS\02_WHKS\Erosion Control\Permanent E.C.\60603202_SHT_PermErosionControl_SH33_ST4A-4C_Faries04.dgn

design firm no. 184001036
whks
engineers + planners + land surveyors

USER NAME = kpodstawa	DESIGNED - KMP	REVISED -	
	DRAWN - KMP	REVISED -	
PLOT SCALE = 40.0000 ' / in.	CHECKED - ---	REVISED -	
PLOT DATE = 10/30/2020	DATE - 10/30/2020	REVISED -	

STATE OF ILLINOIS
DEPARTMENT OF TRANSPORTATION

PERMANENT EROSION AND SEDIMENTATION CONTROL PLAN
FARIES PARKWAY – STAGE 4A, 4B, & 4C

SCALE: 1"=20' | SHEET 33 OF 35 SHEETS | STA. 219+00.00 TO STA. 224+75.00

F.A.U. RTE.	SECTION	COUNTY	TOTAL SHEETS	SHEET NO.
7448	09-00933-01-BR	MACON	996	338
		CONTRACT NO. XXXX(XXX)		
	ILLINOIS	FED. AID PROJECT		

SEE PERMANENT EROSION AND SEDIMENTATION CONTROL PLAN SHEET 33
MATCH LINE STA 224+75.00 (PR ℄ FARIES)

MATCH LINE STA 230+50.00 (PR ℄ FARIES)
SEE PERMANENT EROSION AND SEDIMENTATION CONTROL PLAN SHEET 35

EX ROW

PR EASEMENT

EX ROW

FARIES PARKWAY

PR ℄ FARIES

225+00 226 227 228 229 230+00

EX ROW

EX EASEMENT

PR ROW

PR EASEMENT

226 227 231 235 236 237 238 239 240 242

N

0 20 40

SCALE IN FEET

PERMANENT EROSION CONTROL LEGEND

- SEEDING, CLASS 1A WITH MULCH METHOD 1
- SEEDING, CLASS 2A WITH MULCH METHOD 1
- SEEDING, CLASS 2A WITH MULCH METHOD 3
- EROSION CONTROL BLANKET
- HD EROSION CONTROL BLANKET
- TURF REINFORCEMENT MAT
- STONE RIPRAP, CLASS A3
- STONE RIPRAP, CLASS A4

MODEL: Default
FILE NAME: pw:\\aecom-na-pw.bentley.com:AECOM_DS16_NA\Documents\60603202-Brush College\900-CAD GIS\910_CAD\03_SHEETS\02_WHKS\Erosion Control\Permanent E.C.\60603202_SHT_PermErosionControl_SH33_ST4A-4C_Faries05.dgn

design firm no. 184001036
whks
engineers + planners + land surveyors

USER NAME = kpodstawa	DESIGNED - KMP	REVISED -	
	DRAWN - KMP	REVISED -	
PLOT SCALE = 40.0000 ' / in.	CHECKED - ---	REVISED -	
PLOT DATE = 10/30/2020	DATE - 10/30/2020	REVISED -	

STATE OF ILLINOIS
DEPARTMENT OF TRANSPORTATION

PERMANENT EROSION AND SEDIMENTATION CONTROL PLAN
FARIES PARKWAY – STAGE 4A, 4B, 4C

SCALE: 1"=20' | SHEET 34 OF 35 SHEETS | STA. 224+75.00 TO STA. 230+50.00

F.A.U. RTE.	SECTION	COUNTY	TOTAL SHEETS	SHEET NO.
7448	09-00933-01-BR	MACON	996	339
		CONTRACT NO. XXXX(XXX)		
	ILLINOIS	FED. AID PROJECT		

SEE PERMANENT EROSION AND SEDIMENTATION CONTROL PLAN SHEET 34
MATCH LINE STA 230+50.00 (PR ℄ FARIES)

EX ROW

PR EASEMENT

EX ROW

EX ROW

234

233

PR ℄ FARIES

232

FARIES PARKWAY

231

232

233

234

235+00

236

230

229

228

EX ROW

EX EASEMENT

PR ROW

EX EASEMENT

N

0 20 40

SCALE IN FEET

PERMANENT EROSION CONTROL LEGEND

- SEEDING, CLASS 1A WITH MULCH METHOD 1
- SEEDING, CLASS 2A WITH MULCH METHOD 1
- SEEDING, CLASS 2A WITH MULCH METHOD 3
- EROSION CONTROL BLANKET
- HD EROSION CONTROL BLANKET
- TURF REINFORCEMENT MAT
- STONE RIPRAP, CLASS A3
- STONE RIPRAP, CLASS A4

MODEL: Default
FILE NAME: pw:\\aecom-na-pw.bentley.com:AECOM_DS16_NA\Documents\60603202-Brush College\900-CAD GIS\910_CAD\03_SHEETS\02_VHKS\Erosion Control\Permanent E.C.\60603202_SHT_PermErosionControl_SH35_ST4A-4C_Faries06.dgn

design firm no. 184001036

whks
engineers + planners + land surveyors

USER NAME = kpodstawa	DESIGNED - KMP	REVISED -	
	DRAWN - KMP	REVISED -	
PLOT SCALE = 40.0000 ' / in.	CHECKED - ---	REVISED -	
PLOT DATE = 10/30/2020	DATE - 10/30/2020	REVISED -	

STATE OF ILLINOIS
DEPARTMENT OF TRANSPORTATION

PERMANENT EROSION AND SEDIMENTATION CONTROL PLAN
FARIES PARKWAY – STAGE 4A, 4B, & 4C

SCALE: 1"=20' | SHEET 35 OF 35 SHEETS | STA. 230+50.00 TO STA.

F.A.U. RTE.	SECTION	COUNTY	TOTAL SHEETS	SHEET NO.
7448	09-00933-01-BR	MACON	996	340
		CONTRACT NO. XXXX(XXX)		
		ILLINOIS	FED. AID PROJECT	

ADM OVERHEAD UTILITY PIPE

ADM STEEL POWER POLE

EX IC RR TRACK

SEE DRAINAGE PLAN

UTILITY AGENCY UNDETERMINED

(D) SEE WATERMAIN PLAN

STA 46+59.44 PR ℄ BRUSH

24" WATER LINE

(D) SEE WATERMAIN PLAN

(D) SEE DRAINAGE PLAN

47

48

49

16" ABANDONED FORCE MAIN

(D) SEE WATERMAIN PLANS

PR ℄ BRUSH

50+00

51

BRUSH COLLEGE RD

AT&T 6-4" PVC DUCT

(D) SEE WATERMAIN PLAN

AMEREN TRANSMISSION

AMEREN TRANS LINE

AMEREN DIST CITY STREET LIGHT POWER

12" WATER LINE

AT&T 4-4" MTD DUCT

AMEREN DISTRIBUTION

AMEREN DISTRIBUTION POLE WITH LINE ATTACHED: AMEREN DISTRIBUTION

AMEREN TRANSMISSION POLE AND CITY STREET LIGHT WITH LINE ATTACHED: AMEREN TRANSMISSION CITY STREET LIGHT POWER

AT&T MANHOLE

AT&T 8-4" PVC DUCT

AMEREN DIST CITY STREET LIGHT POWER

AMEREN TRANS POLE AND CITY STREET LIGHT WITH LINES ATTACHED: AMEREN TRANS AMEREN DIST CITY STREET LIGHT POWER

AMEREN DISTRIBUTION POLE WITH TRANSFORMER FOR AT&T, POWER DROP TO UNDERGROUND ELECTRIC WITH LINES ATTACHED: AMEREN DISTRIBUTION, CITY LIGHT POWER

AT&T UNDERGROUND POWER FROM AMEREN POWER POLE

ATT RT XBOX CABINETS

ADM OVERHEAD UTILITY PIPE

AMEREN DISTRIBUTION OR ADM POLE

AMEREN DISTRIBUTION POLE WITH LINES ATTACHED: AMEREN DISTRIBUTION CITY STREET LIGHT POWER

AT&T FIBER LINES AND JUNCTION BOX

AMEREN DISTRIBUTION OR ADM POWER LINE

AMEREN DISTRIBUTION POLE WITH TRANSFORMER FOR CITY STREET LIGHT POWER. ALSO HAS POWER DROP PIPE WITH WIRES NOT CONNECTED ABOVE WITH LINE ATTACHED: AMEREN DISTRIBUTION CITY STREET LIGHT POWER

MATCH LINE STA 52+00.00 (PR ℄ BRUSH)

N

0 20 40

SCALE IN FEET

UTILITY LEGEND

- A – EXISTING AERIAL COMMUNICATION
- A – EXISTING AERIAL UTILITY
- G – EXISTING GAS LINE
- T – EXISTING UG TELEPHONE
- W – EXISTING WATER
- O – ABANDONED OIL
- FO – EXISTING FIBER OPTICS
- E – EXISTING UG ELECTRIC
- EXISTING STORM SEWER
- EXISTING SANITARY SEWER
- EXISTING SANITARY SEWER FORCE MAIN

ROW LEGEND

- EXISTING ROW
- EXISTING EASEMENT
- EXISTING SECTION LINES
- EXISTING PROPERTY LINES
- PROPOSED ROW
- PROPOSED TEMPORARY EASEMENT
- PROPOSED PERMANENT EASEMENT

(A) TO BE WATCHED AND PROTECTED
(B) TO BE RELOCATED BY OTHERS
(C) TO BE ADJUSTED
(D) PROPOSED REMOVAL-SEE CORRESPONDING PLANS

MODEL: Default
FILE NAME: pw:\\aecom-na-pw.bentley.com:AECOM_DS16_NA\Documents\60603202-Brush College\900-CAD GIS\910_CAD\03_SHEETS\01_AECOMEx Utilities\60603202_SHT_EX Utility_01_Brush-01

AECOM
345 EAST ASH AVENUE, SUITE B
DECATUR, IL 62526
PHONE: (217) 775-6065

USER NAME = elliot.ulger	DESIGNED - EU	REVISED -
	DRAWN - EU	REVISED -
PLOT SCALE = 40.0000 ' / in.	CHECKED - WBS	REVISED -
PLOT DATE = 11/4/2020	DATE - 10/30/2020	REVISED -

STATE OF ILLINOIS
DEPARTMENT OF TRANSPORTATION

BRUSH COLLEGE ROAD
EXISTING UTILITY PLAN

SCALE: 1"=20' | SHEET 1 OF 20 SHEETS | STA. 46+59.44 TO STA. 52+00.00

F.A.U. RTE.	SECTION	COUNTY	TOTAL SHEETS	SHEET NO.
7448	09-00933-01-BR	MACON	996	341

CONTRACT NO. XXXX(XXX)

ILLINOIS | FED. AID PROJECT

UTILITY LEGEND

- EXISTING AERIAL COMMUNICATION
- EXISTING AERIAL UTILITY
- EXISTING GAS LINE
- EXISTING UG TELEPHONE
- EXISTING WATER
- ABANDONED OIL
- EXISTING FIBER OPTICS
- EXISTING UG ELECTRIC
- EXISTING STORM SEWER
- EXISTING SANITARY SEWER
- EXISTING SANITARY SEWER FORCE MAIN

ROW LEGEND

- EXISTING ROW
- EXISTING EASEMENT
- EXISTING SECTION LINES
- EXISTING PROPERTY LINES
- PROPOSED ROW
- PROPOSED TEMPORARY EASEMENT
- PROPOSED PERMANENT EASEMENT

- (A) TO BE WATCHED AND PROTECTED
- (B) TO BE RELOCATED BY OTHERS
- (C) TO BE ADJUSTED
- (D) PROPOSED REMOVAL-SEE CORRESPONDING PLANS

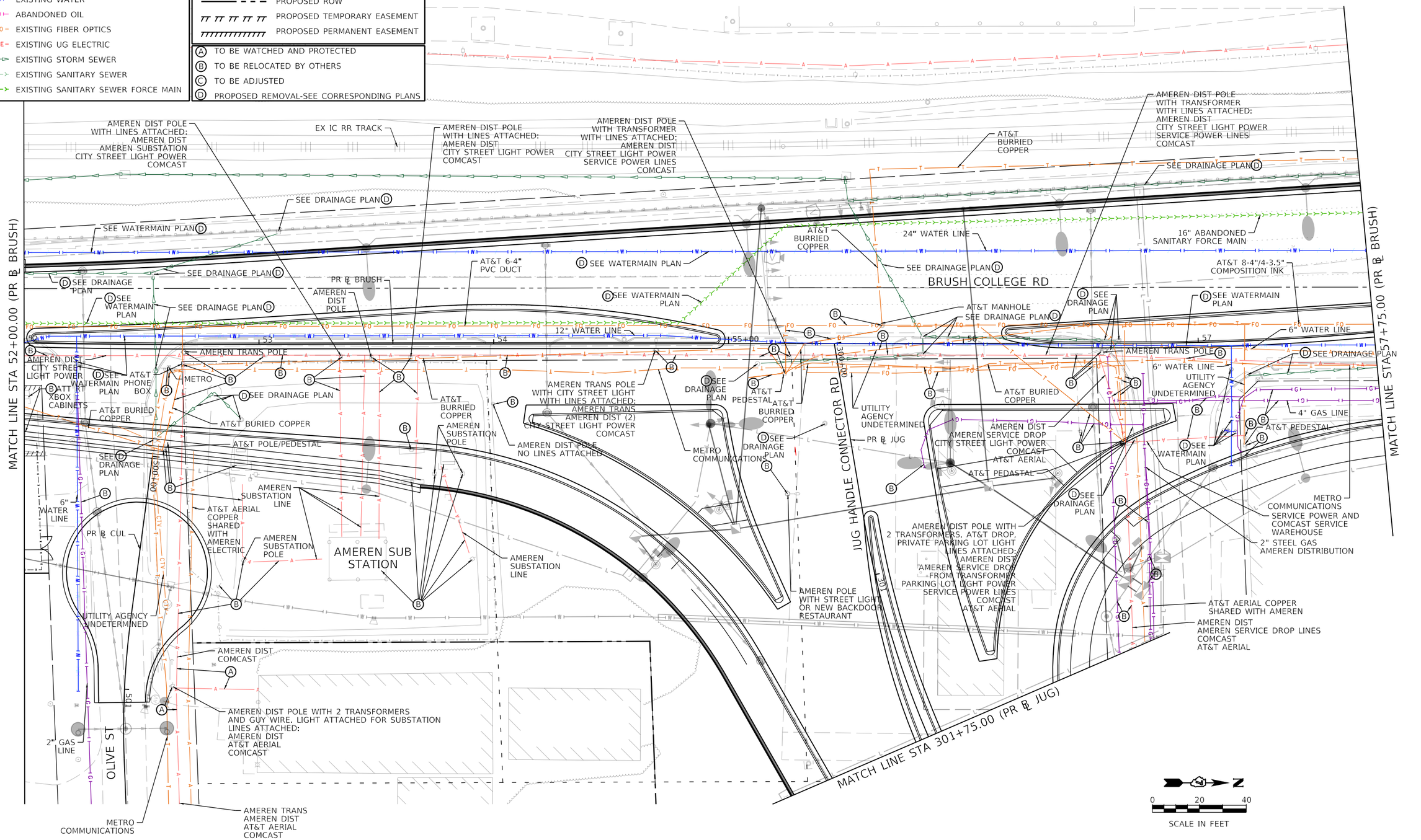

MODEL: Default
FILE NAME: pw:\\aecomnaasw.bentley.com:AECOM_DS16_NA\Documents\60603202-Brush College\900-CAD GIS\910_CAD\03_SHEETS\01_AECOM\Ex Utilities\60603202_SHT_Ex Utility_02_Brush-02

AECOM
345 EAST ASH AVENUE, SUITE B
DECATUR, IL 62526
PHONE: (217) 775-6065

USER NAME = elif.ulger	DESIGNED - EU	REVISED -	
	DRAWN - EU	REVISED -	
PLOT SCALE = 40.0000 ' / in.	CHECKED - WBS	REVISED -	
PLOT DATE = 11/4/2020	DATE - 10/30/2020	REVISED -	

STATE OF ILLINOIS
DEPARTMENT OF TRANSPORTATION

BRUSH COLLEGE ROAD
EXISTING UTILITY PLAN

SCALE: 1"=20' | SHEET 2 OF 20 SHEETS | STA. 52+00.00 TO STA. 57+75.00

F.A.U. RTE.	SECTION	COUNTY	TOTAL SHEETS	SHEET NO.
7448	09-00933-01-BR	MACON	996	342

CONTRACT NO. XXXX(XXX)

ILLINOIS FED. AID PROJECT

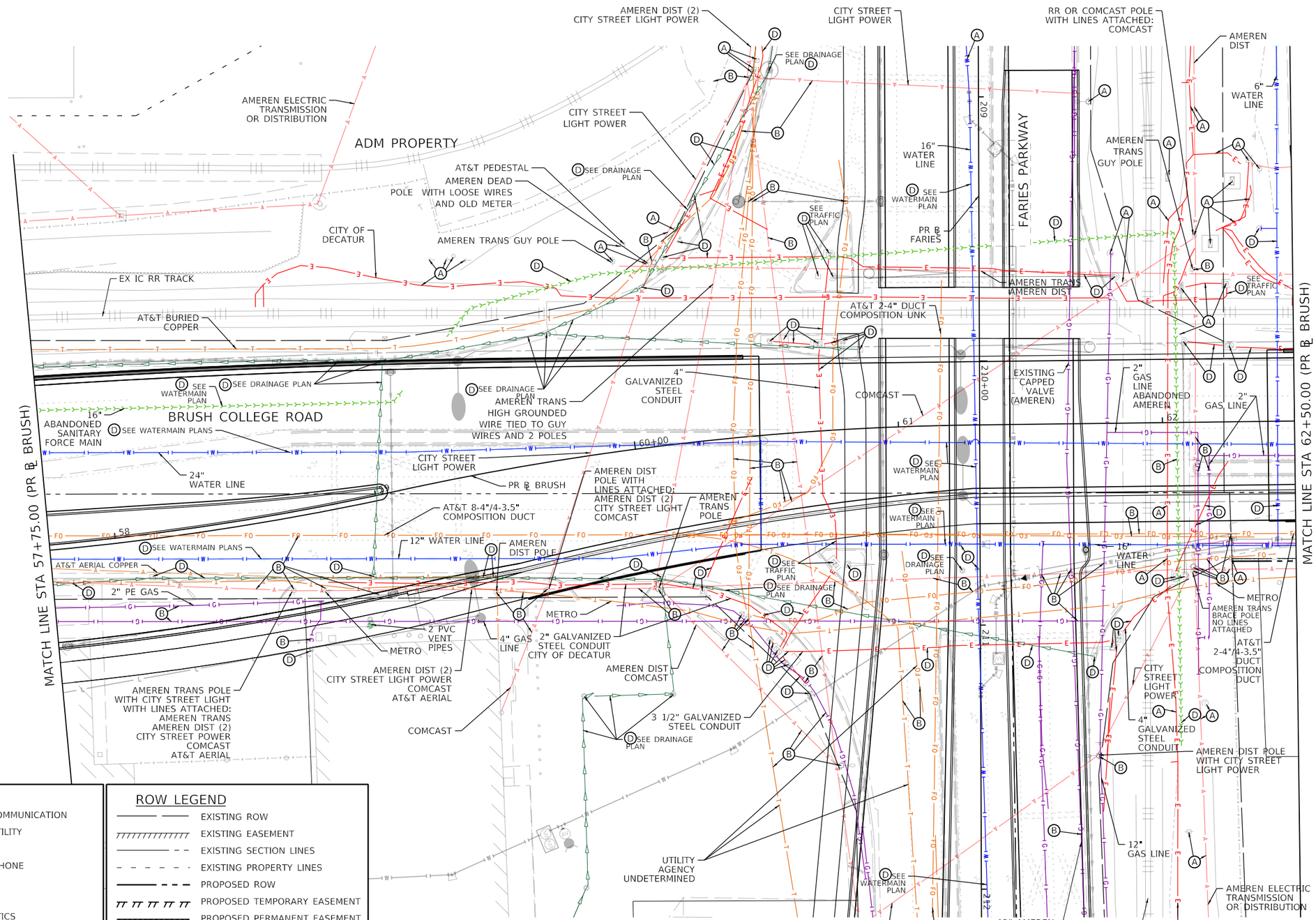

UTILITY LEGEND

- EXISTING AERIAL COMMUNICATION
- EXISTING AERIAL UTILITY
- EXISTING GAS LINE
- EXISTING UG TELEPHONE
- EXISTING WATER
- ABANDONED OIL
- EXISTING FIBER OPTICS
- EXISTING UG ELECTRIC
- EXISTING STORM SEWER
- EXISTING SANITARY SEWER
- EXISTING SANITARY SEWER FORCE MAIN

ROW LEGEND

- EXISTING ROW
- EXISTING EASEMENT
- EXISTING SECTION LINES
- EXISTING PROPERTY LINES
- PROPOSED ROW
- PROPOSED TEMPORARY EASEMENT
- PROPOSED PERMANENT EASEMENT

- (A) TO BE WATCHED AND PROTECTED
- (B) TO BE RELOCATED BY OTHERS
- (C) TO BE ADJUSTED
- (D) PROPOSED REMOVAL-SEE CORRESPONDING PLANS

MODEL: Default
FILE NAME: pw:\\aecom-na-pw.bentley.com:AECOM_DS16_NA\Documents\60603202-Brush College\900-CAD GIS\910_CAD\03_SHEETS\01_AECOMEx Utilities\60603202_SHT_EX Utility_03_Brush-03

AECOM
345 EAST ASH AVENUE, SUITE B
DECATUR, IL 62526
PHONE: (217) 775-6065

USER NAME = elliralger	DESIGNED - EU	REVISED -
	DRAWN - EU	REVISED -
PLOT SCALE = 40.0000 ' / in.	CHECKED - WBS	REVISED -
PLOT DATE = 11/4/2020	DATE - 10/30/2020	REVISED -

STATE OF ILLINOIS
DEPARTMENT OF TRANSPORTATION

BRUSH COLLEGE ROAD
EXISTING UTILITY PLAN

SCALE: 1"=20' | SHEET 3 OF 20 SHEETS | STA. 57+75.00 TO STA. 62+50.00

F.A.U. RTE.	SECTION	COUNTY	TOTAL SHEETS	SHEET NO.
7448	09-00933-01-BR	MACON	996	343

CONTRACT NO. XXXX(XXX)

ILLINOIS FED. AID PROJECT

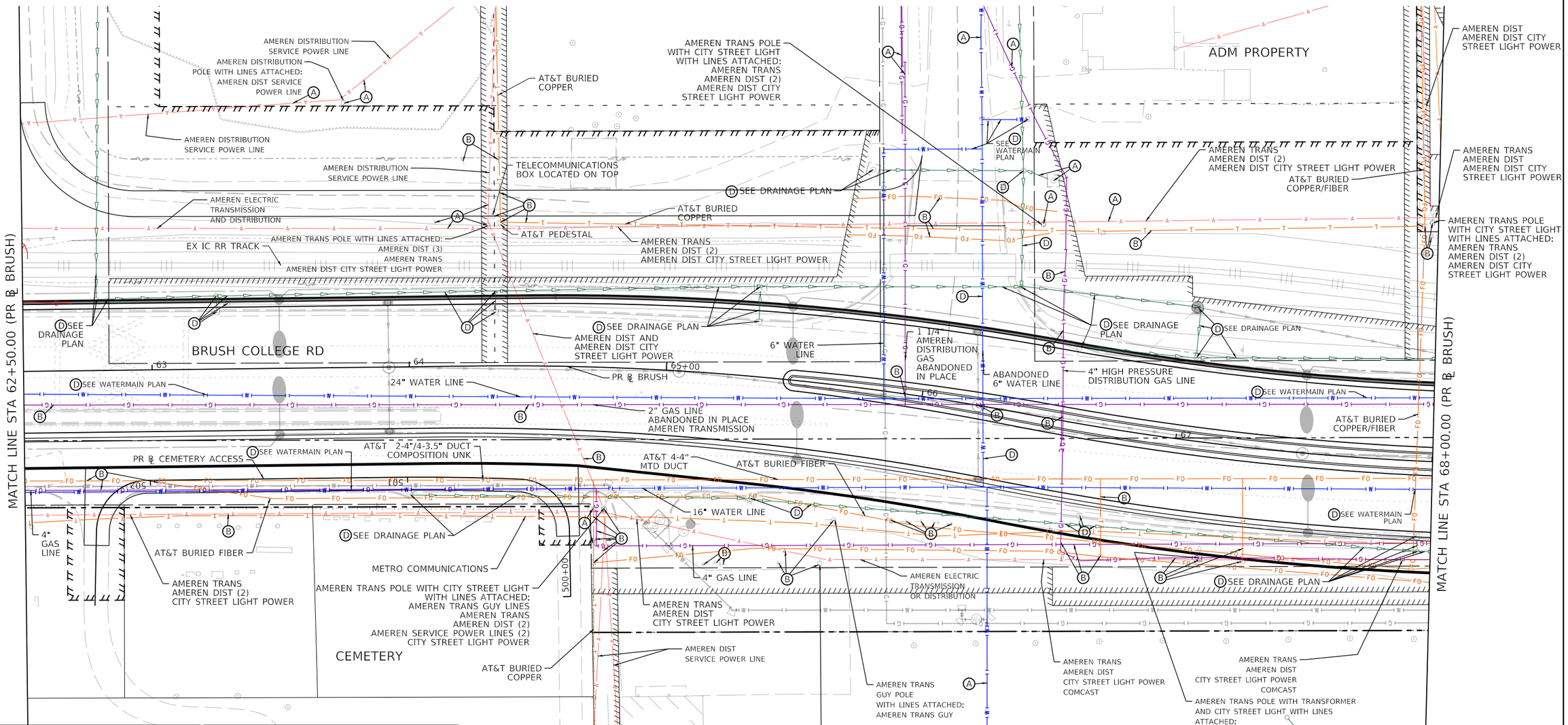

UTILITY LEGEND

- EXISTING AERIAL COMMUNICATION
- EXISTING AERIAL UTILITY
- EXISTING GAS LINE
- EXISTING UG TELEPHONE
- EXISTING WATER
- ABANDONED OIL
- EXISTING FIBER OPTICS
- EXISTING UG ELECTRIC
- EXISTING STORM SEWER
- EXISTING SANITARY SEWER
- EXISTING SANITARY SEWER FORCE MAIN

ROW LEGEND

- EXISTING ROW
- EXISTING EASEMENT
- EXISTING SECTION LINES
- EXISTING PROPERTY LINES
- PROPOSED ROW
- PROPOSED TEMPORARY EASEMENT
- PROPOSED PERMANENT EASEMENT

- (A) TO BE WATCHED AND PROTECTED
- (B) TO BE RELOCATED BY OTHERS
- (C) TO BE ADJUSTED
- (D) PROPOSED REMOVAL-SEE CORRESPONDING PLANS

AECOM
345 EAST ASH AVENUE, SUITE B
DECATUR, IL 62526
PHONE: (217) 775-6065

USER NAME = elff,ulger	DESIGNED - EU	REVISED -	
	DRAWN - EU	REVISED -	
PLOT SCALE = 40.0000 ' / In.	CHECKED - WBS	REVISED -	
PLOT DATE = 11/4/2020	DATE - 10/30/2020	REVISED -	

STATE OF ILLINOIS
DEPARTMENT OF TRANSPORTATION

BRUSH COLLEGE ROAD
EXISTING UTILITY PLAN

SCALE: 1"=20' | SHEET 4 OF 20 SHEETS | STA. 62+50.00 TO STA. 68+00.00

F.A.U. RTE.	SECTION	COUNTY	TOTAL SHEETS	SHEET NO.
7448	09-00933-01-BR	MACON	996	344

CONTRACT NO. XXXX(XXX)

ILLINOIS FED. AID PROJECT

MODEL: Default
FILE NAME: pw:\\aecomva-pw.ibentley.com:AECOM_DS16_NA\Documents\60603202-Brush College\900-CAD GIS\910_CAD\03_SHEETS\01_AECOM\Ex Utilities\60603202_SHT_EX Utility_04_Brush-04

UTILITY LEGEND

- EXISTING AERIAL COMMUNICATION
- EXISTING AERIAL UTILITY
- EXISTING GAS LINE
- EXISTING UG TELEPHONE
- EXISTING WATER
- ABANDONED OIL
- EXISTING FIBER OPTICS
- EXISTING UG ELECTRIC
- EXISTING STORM SEWER
- EXISTING SANITARY SEWER
- EXISTING SANITARY SEWER FORCE MAIN

ROW LEGEND

- EXISTING ROW
- EXISTING EASEMENT
- EXISTING SECTION LINES
- EXISTING PROPERTY LINES
- PROPOSED ROW
- PROPOSED TEMPORARY EASEMENT
- PROPOSED PERMANENT EASEMENT

- (A) TO BE WATCHED AND PROTECTED
- (B) TO BE RELOCATED BY OTHERS
- (C) TO BE ADJUSTED
- (D) PROPOSED REMOVAL-SEE CORRESPONDING PLANS

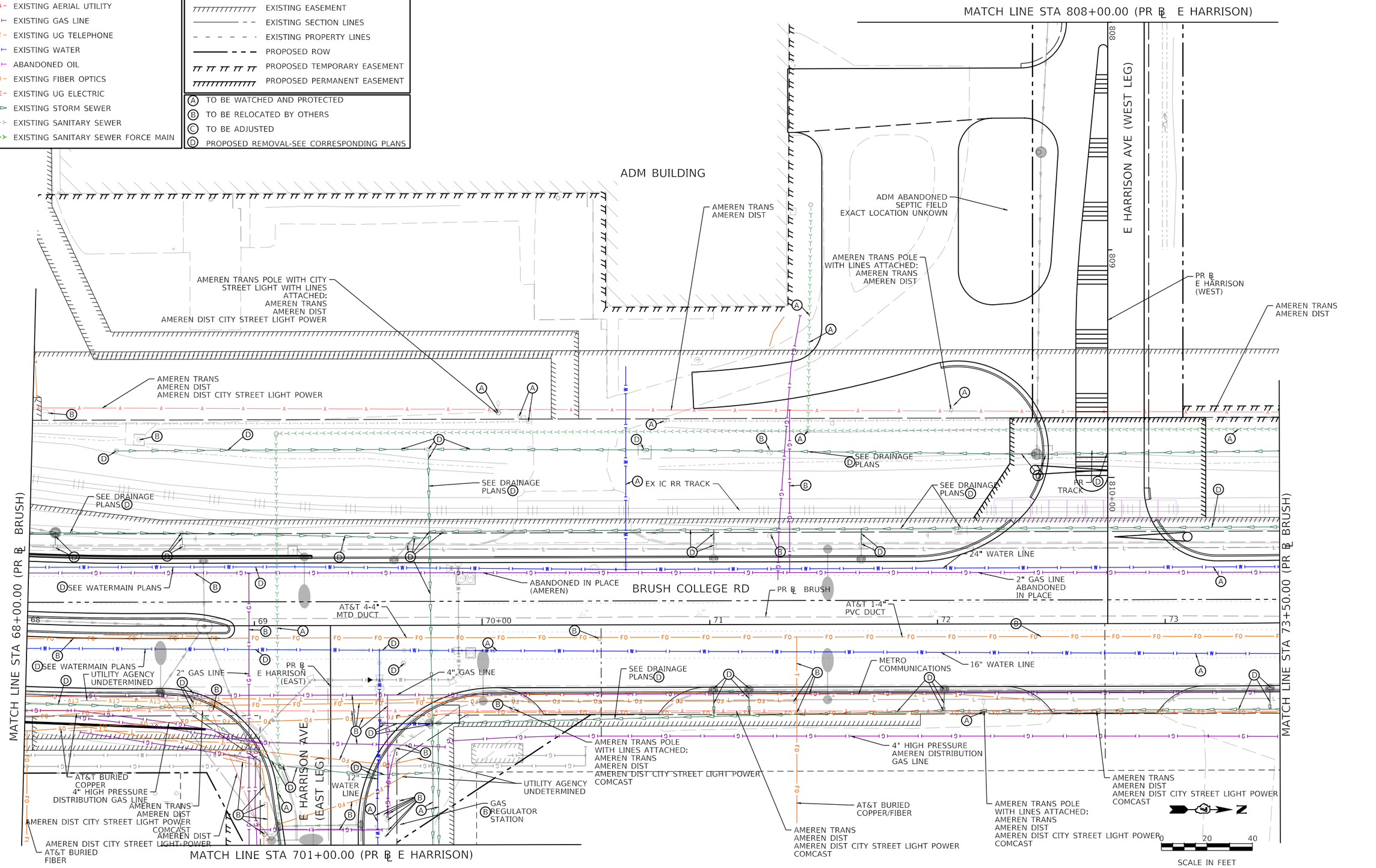

MODEL: Default
FILE NAME: pw:\\aecomus\answ.bentley.com:AECOM_DS16_NA\Documents\60603202-Brush College\900-CAD GIS\910_CAD\03_SHEETS\01_AECOM\Ex Utilities\60603202_SHT_EX Utility_05_Brush\05

AECOM
345 EAST ASH AVENUE, SUITE B
DECATUR, IL 62526
PHONE: (217) 775-6065

USER NAME = elif.ulger	DESIGNED - EU	REVISED -
	DRAWN - EU	REVISED -
PLOT SCALE = 40.0000 ' / in.	CHECKED - WBS	REVISED -
PLOT DATE = 11/4/2020	DATE - 10/30/2020	REVISED -

STATE OF ILLINOIS
DEPARTMENT OF TRANSPORTATION

BRUSH COLLEGE ROAD
EXISTING UTILITY PLAN

SCALE: 1"=20' | SHEET 5 OF 20 SHEETS | STA. 68+00.00 TO STA. 73+50.00

F.A.U. RTE.	SECTION	COUNTY	TOTAL SHEETS	SHEET NO.
7448	09-00933-01-BR	MACON	996	345

CONTRACT NO. XXXX(XXX)

ILLINOIS FED. AID PROJECT

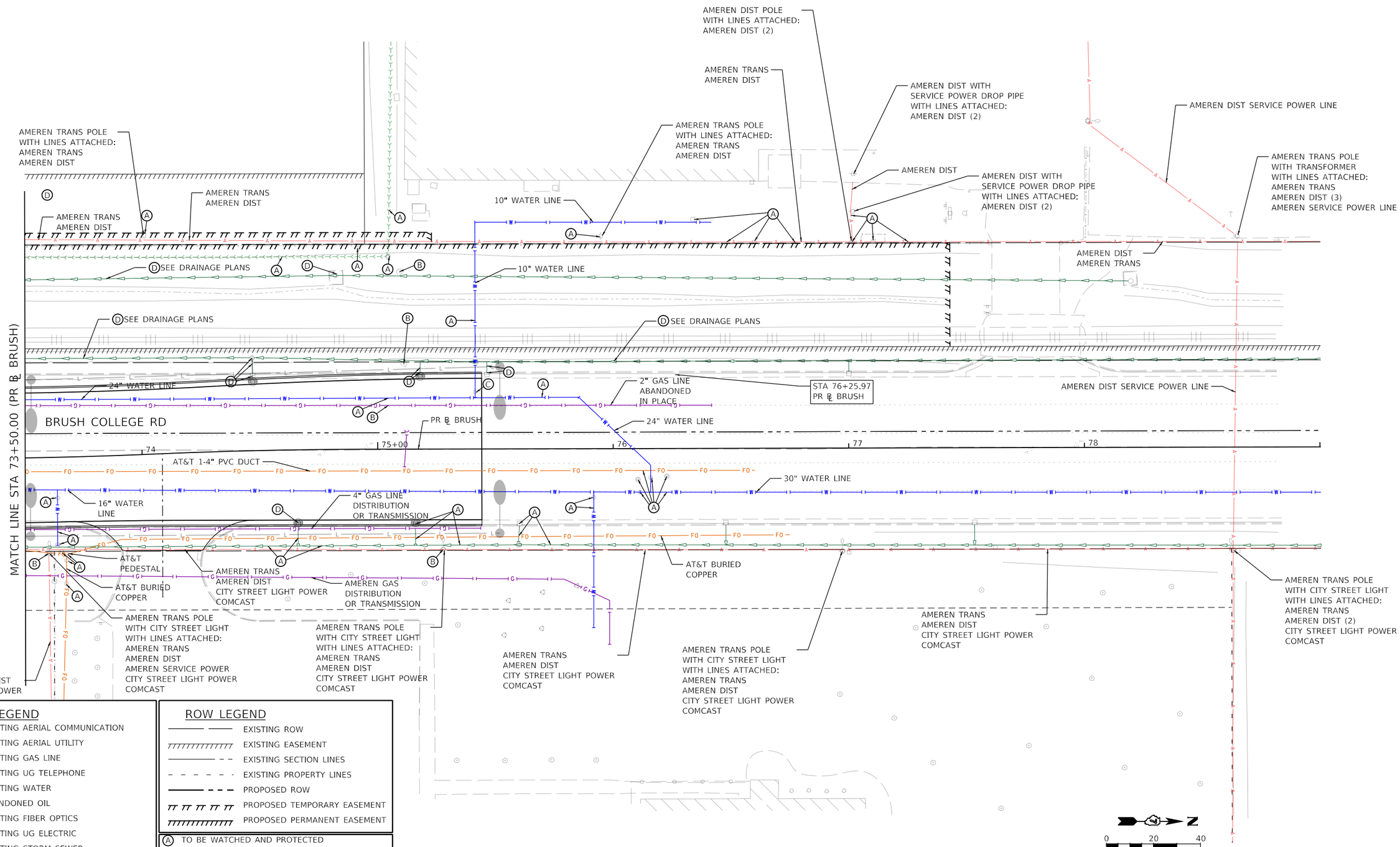

UTILITY LEGEND

- EXISTING AERIAL COMMUNICATION
- EXISTING AERIAL UTILITY
- EXISTING GAS LINE
- EXISTING UG TELEPHONE
- EXISTING WATER
- ABANDONED OIL
- EXISTING FIBER OPTICS
- EXISTING UG ELECTRIC
- EXISTING STORM SEWER
- EXISTING SANITARY SEWER
- EXISTING SANITARY SEWER FORCE MAIN

ROW LEGEND

- EXISTING ROW
- EXISTING EASEMENT
- EXISTING SECTION LINES
- EXISTING PROPERTY LINES
- PROPOSED ROW
- PROPOSED TEMPORARY EASEMENT
- PROPOSED PERMANENT EASEMENT

- (A) TO BE WATCHED AND PROTECTED
- (B) TO BE RELOCATED BY OTHERS
- (C) TO BE ADJUSTED
- (D) PROPOSED REMOVAL-SEE CORRESPONDING PLANS

AECOM
345 EAST ASH AVENUE, SUITE B
DECATUR, IL 62526
PHONE: (217) 775-6065

USER NAME = elff,ulger	DESIGNED - EU	REVISED -
	DRAWN - EU	REVISED -
PLOT SCALE = 40.0000 ' / In.	CHECKED - WBS	REVISED -
PLOT DATE = 11/4/2020	DATE - 10/30/2020	REVISED -

STATE OF ILLINOIS
DEPARTMENT OF TRANSPORTATION

BRUSH COLLEGE ROAD
EXISTING UTILITY PLAN

SCALE: 1"=20' | SHEET 6 OF 20 SHEETS | STA. 73+50.00 TO STA.

F.A.U. RTE.	SECTION	COUNTY	TOTAL SHEETS	SHEET NO.
7448	09-00933-01-BR	MACON	996	346

CONTRACT NO. XXXX(XXX)

ILLINOIS | FED. AID PROJECT

MODEL: Default
FILE NAME: pw:\\aecomna-pw.bentley.com:AECOM_DS16_NA\Documents\60603202-Brush College\900-CAD GIS\910_CAD\03_SHEETS\01_AECOMEx Utilities\60603202_SHT_EX Utility_06_Brush>06

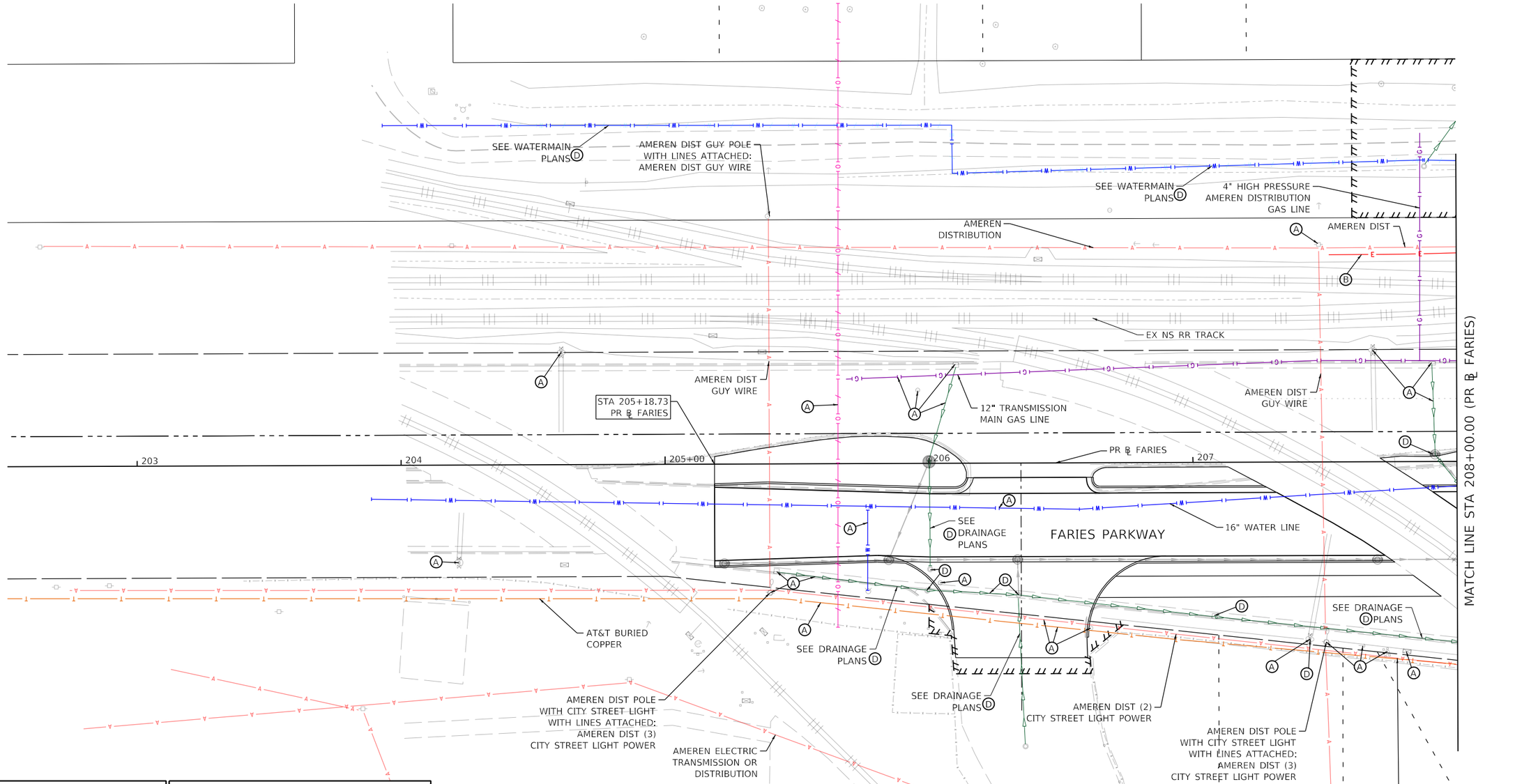

UTILITY LEGEND

- A – EXISTING AERIAL COMMUNICATION
- A – EXISTING AERIAL UTILITY
- G – EXISTING GAS LINE
- T – EXISTING UG TELEPHONE
- W – EXISTING WATER
- O – ABANDONED OIL
- FO – EXISTING FIBER OPTICS
- E – EXISTING UG ELECTRIC
- EXISTING STORM SEWER
- EXISTING SANITARY SEWER
- EXISTING SANITARY SEWER FORCE MAIN

ROW LEGEND

- EXISTING ROW
- EXISTING EASEMENT
- EXISTING SECTION LINES
- EXISTING PROPERTY LINES
- PROPOSED ROW
- PROPOSED TEMPORARY EASEMENT
- PROPOSED PERMANENT EASEMENT

- (A) TO BE WATCHED AND PROTECTED
- (B) TO BE RELOCATED BY OTHERS
- (C) TO BE ADJUSTED
- (D) PROPOSED REMOVAL-SEE CORRESPONDING PLANS

AECOM
345 EAST ASH AVENUE, SUITE B
DECATUR, IL 62526
PHONE: (217) 775-6065

USER NAME = elif.ulger	DESIGNED - EU	REVISED -	
	DRAWN - EU	REVISED -	
PLOT SCALE = 40.0000 ' / in.	CHECKED - WBS	REVISED -	
PLOT DATE = 11/4/2020	DATE - 10/30/2020	REVISED -	

STATE OF ILLINOIS
DEPARTMENT OF TRANSPORTATION

FARIES PARKWAY
EXISTING UTILITY PLAN

SCALE: 1"=20' | SHEET 7 OF 20 SHEETS | STA. 205+18.73 TO STA. 208+00.00

F.A.U. RTE.	SECTION	COUNTY	TOTAL SHEETS	SHEET NO.
7448	09-00933-01-BR	MACON	996	347

CONTRACT NO. XXXX(XXX)

ILLINOIS | FED. AID PROJECT

MODEL: Default
FILE NAME: pw:\\aecomnaapw.bentley.com:AECOM_DS16_NA\Documents\60603202-Brush College\900-CAD GIS\910_CAD\03_SHEETS\01_AECOM\Ex Utilities\60603202_SHT_EX Utility_07_Faries-01

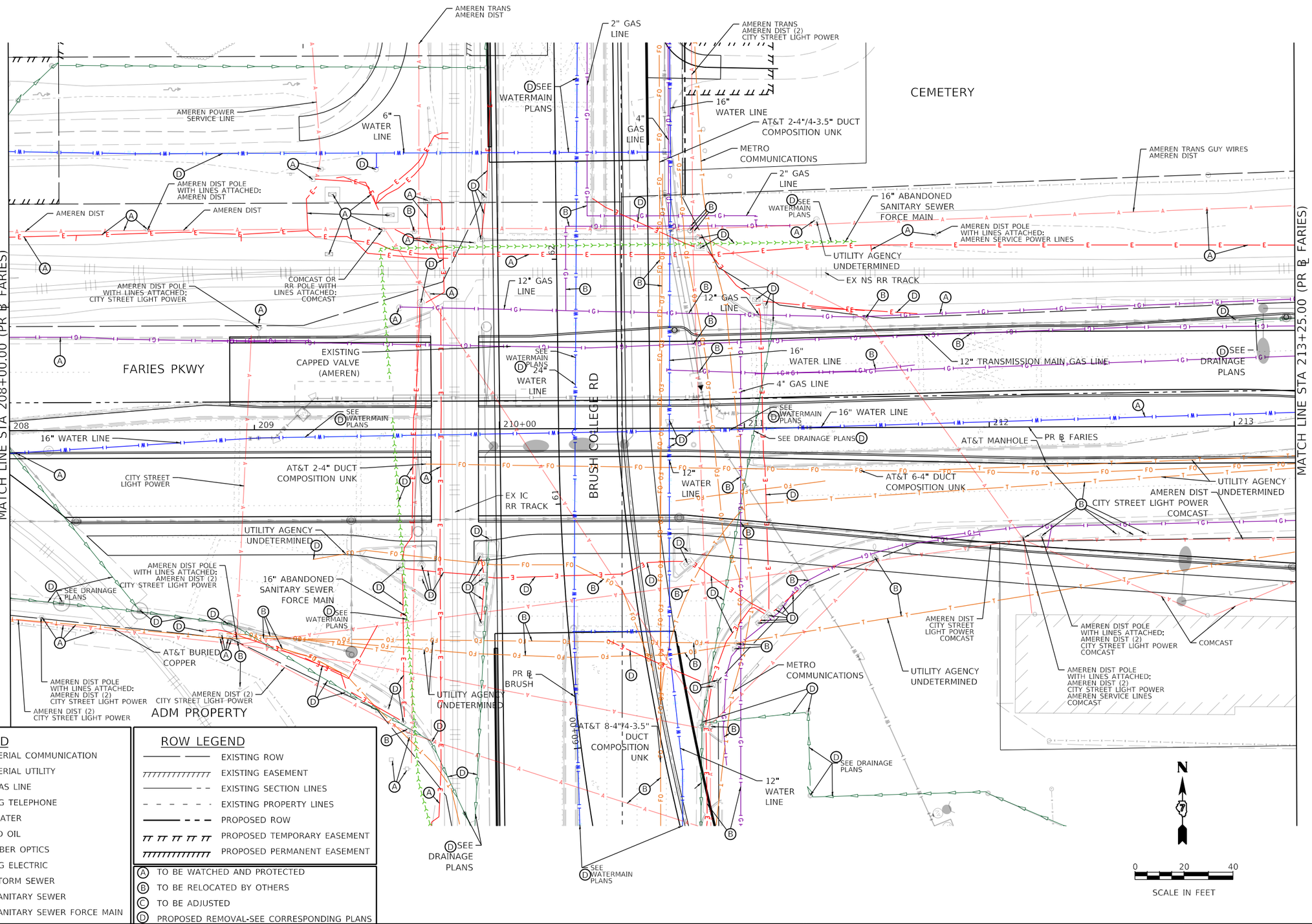

UTILITY LEGEND

- EXISTING AERIAL COMMUNICATION
- EXISTING AERIAL UTILITY
- EXISTING GAS LINE
- EXISTING UG TELEPHONE
- EXISTING WATER
- ABANDONED OIL
- EXISTING FIBER OPTICS
- EXISTING UG ELECTRIC
- EXISTING STORM SEWER
- EXISTING SANITARY SEWER
- EXISTING SANITARY SEWER FORCE MAIN

ROW LEGEND

- EXISTING ROW
- EXISTING EASEMENT
- EXISTING SECTION LINES
- EXISTING PROPERTY LINES
- PROPOSED ROW
- PROPOSED TEMPORARY EASEMENT
- PROPOSED PERMANENT EASEMENT

- (A) TO BE WATCHED AND PROTECTED
- (B) TO BE RELOCATED BY OTHERS
- (C) TO BE ADJUSTED
- (D) PROPOSED REMOVAL-SEE CORRESPONDING PLANS

MODEL: Default
FILE NAME: pw:\\aecom-na-pw.bentley.com:aECOM_DS16_NA\Documents\60603202-Brush College\900-CAD GIS\910_CAD\03_SHEETS\01_AECOMEx Utilities\60603202_SHT_EX Utility_08_Faries-02

AECOM
345 EAST ASH AVENUE, SUITE B
DECATUR, IL 62526
PHONE: (217) 775-6065

USER NAME = elliralger	DESIGNED - EU	REVISED -
	DRAWN - EU	REVISED -
PLOT SCALE = 40.0000 ' / In.	CHECKED - WBS	REVISED -
PLOT DATE = 11/4/2020	DATE - 10/30/2020	REVISED -

STATE OF ILLINOIS
DEPARTMENT OF TRANSPORTATION

FARIES PARKWAY
EXISTING UTILITY PLAN

SCALE: 1"=20' | SHEET 8 OF 20 SHEETS | STA.208+00.00 TO STA. 213+25.00

F.A.U. RTE.	SECTION	COUNTY	TOTAL SHEETS	SHEET NO.
7448	09-00933-01-BR	MACON	996	348

CONTRACT NO. XXXX(XXX)

ILLINOIS | FED. AID PROJECT

UTILITY LEGEND

- EXISTING AERIAL COMMUNICATION
- EXISTING AERIAL UTILITY
- EXISTING GAS LINE
- EXISTING UG TELEPHONE
- EXISTING WATER
- ABANDONED OIL
- EXISTING FIBER OPTICS
- EXISTING UG ELECTRIC
- EXISTING STORM SEWER
- EXISTING SANITARY SEWER
- EXISTING SANITARY SEWER FORCE MAIN

ROW LEGEND

- EXISTING ROW
- EXISTING EASEMENT
- EXISTING SECTION LINES
- EXISTING PROPERTY LINES
- PROPOSED ROW
- PROPOSED TEMPORARY EASEMENT
- PROPOSED PERMANENT EASEMENT

- (A) TO BE WATCHED AND PROTECTED
- (B) TO BE RELOCATED BY OTHERS
- (C) TO BE ADJUSTED
- (D) PROPOSED REMOVAL-SEE CORRESPONDING PLANS

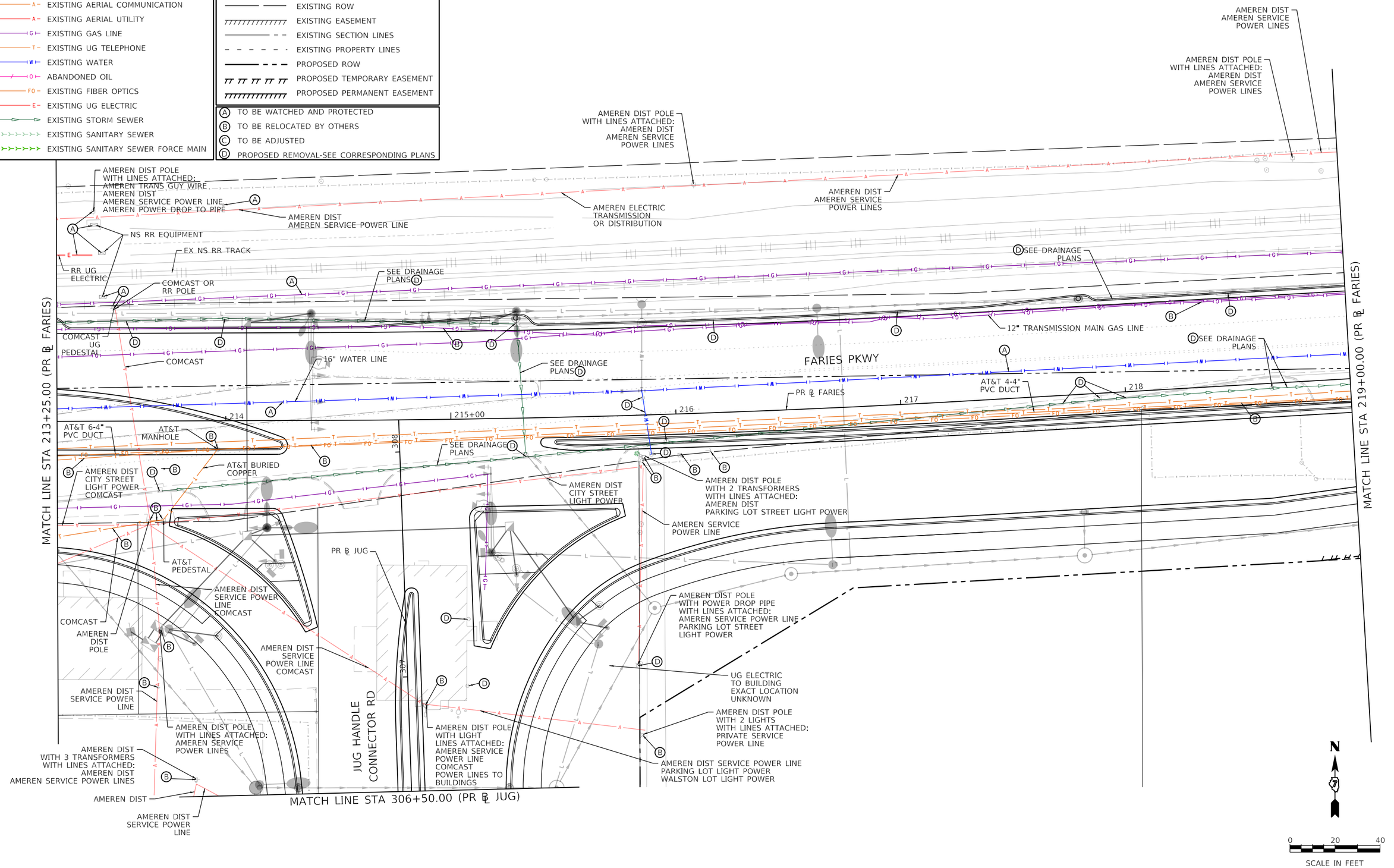

MODEL: Default
FILE NAME: pw:\\aecom-na-pw.bentley.com:aECOM_DS16_NA\Documents\60603202-Brush College\900-CAD GIS\910_CAD\03_SHEETS\01_AECOM\Ex Utilities\60603202_SHT_EX Utility_09_Faries-03

AECOM
345 EAST ASH AVENUE, SUITE B
DECATUR, IL 62526
PHONE: (217) 775-6065

USER NAME = elliralger	DESIGNED - EU	REVISED -	
	DRAWN - EU	REVISED -	
PLOT SCALE = 40.0000 ' / in.	CHECKED - WBS	REVISED -	
PLOT DATE = 11/4/2020	DATE - 10/30/2020	REVISED -	

STATE OF ILLINOIS
DEPARTMENT OF TRANSPORTATION

FARIES PARKWAY
EXISTING UTILITY PLAN

SCALE: 1"=20' | SHEET 9 OF 20 SHEETS | STA. 213+25.00 TO STA. 219+00.00

F.A.U. RTE.	SECTION	COUNTY	TOTAL SHEETS	SHEET NO.
7448	09-00933-01-BR	MACON	996	349

CONTRACT NO. XXXX(XXX)

ILLINOIS | FED. AID PROJECT

UTILITY LEGEND

- EXISTING AERIAL COMMUNICATION
- EXISTING AERIAL UTILITY
- EXISTING GAS LINE
- EXISTING UG TELEPHONE
- EXISTING WATER
- ABANDONED OIL
- EXISTING FIBER OPTICS
- EXISTING UG ELECTRIC
- EXISTING STORM SEWER
- EXISTING SANITARY SEWER
- EXISTING SANITARY SEWER FORCE MAIN

ROW LEGEND

- EXISTING ROW
- EXISTING EASEMENT
- EXISTING SECTION LINES
- EXISTING PROPERTY LINES
- PROPOSED ROW
- PROPOSED TEMPORARY EASEMENT
- PROPOSED PERMANENT EASEMENT

- (A) TO BE WATCHED AND PROTECTED
- (B) TO BE RELOCATED BY OTHERS
- (C) TO BE ADJUSTED
- (D) PROPOSED REMOVAL-SEE CORRESPONDING PLANS

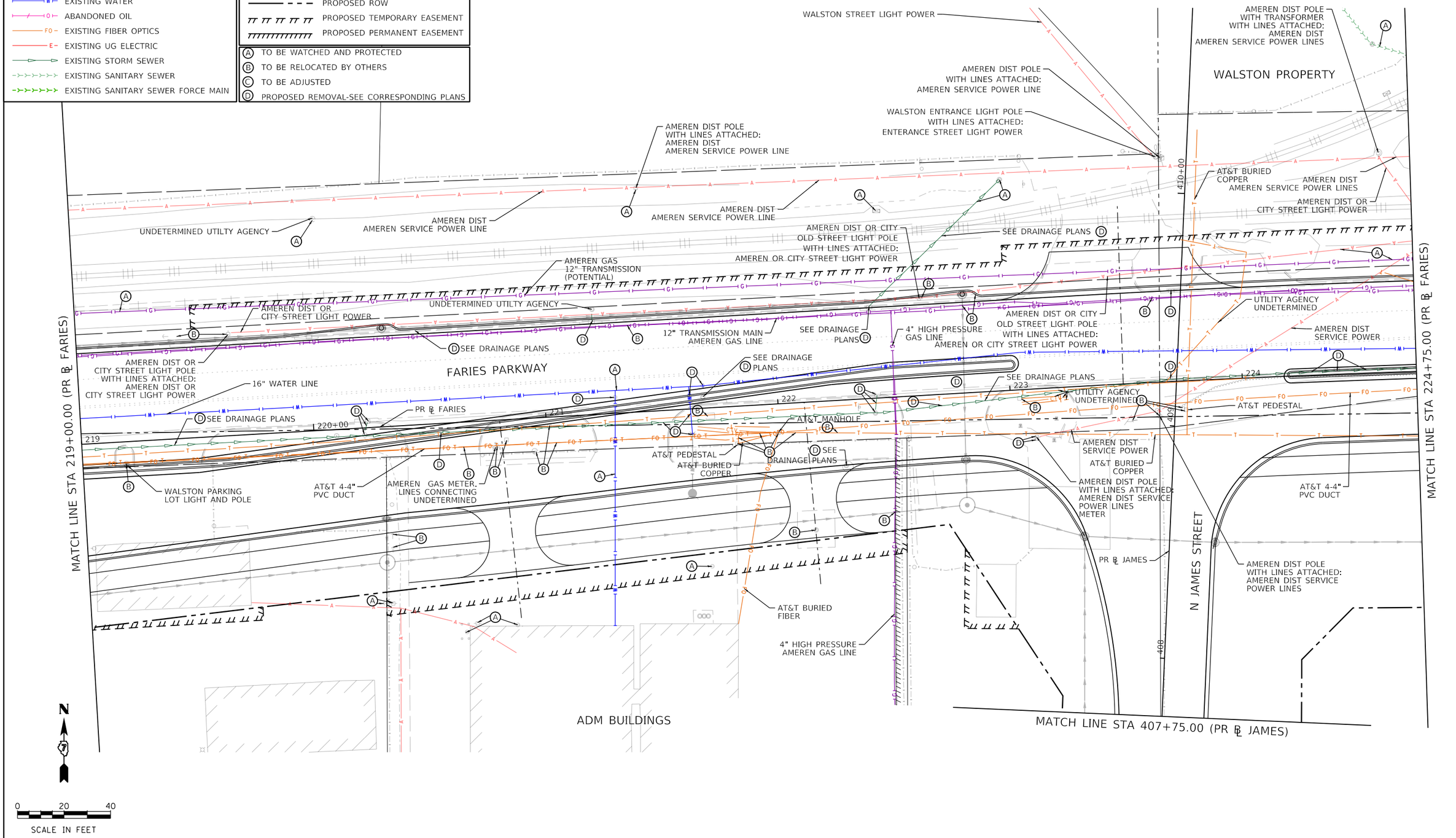

MODEL: Default
FILE NAME: pw:\\aecomnta-pw.bentley.com:aECOM_DS16_NA\Documents\60603202-Brush College\900-CAD GIS\910_CAD\03_SHEETS\01_AECOM\Ex Utilities\60603202_SHT_EX Utility_10_Faries-04

AECOM
345 EAST ASH AVENUE, SUITE B
DECATUR, IL 62526
PHONE: (217) 775-6065

USER NAME = ellif.ulger	DESIGNED - EU	REVISED -	
	DRAWN - EU	REVISED -	
PLOT SCALE = 40.0000 ' / In.	CHECKED - WBS	REVISED -	
PLOT DATE = 11/4/2020	DATE - 10/30/2020	REVISED -	

STATE OF ILLINOIS
DEPARTMENT OF TRANSPORTATION

FARIES PARKWAY
EXISTING UTILITY PLAN

SCALE: 1"=20' | SHEET 10 OF 20 SHEETS | STA. 219+00.00 TO STA. 224+75.00

F.A.U. RTE.	SECTION	COUNTY	TOTAL SHEETS	SHEET NO.
7448	09-00933-01-BR	MACON	996	350

CONTRACT NO. XXXX(XXX)

ILLINOIS | FED. AID PROJECT