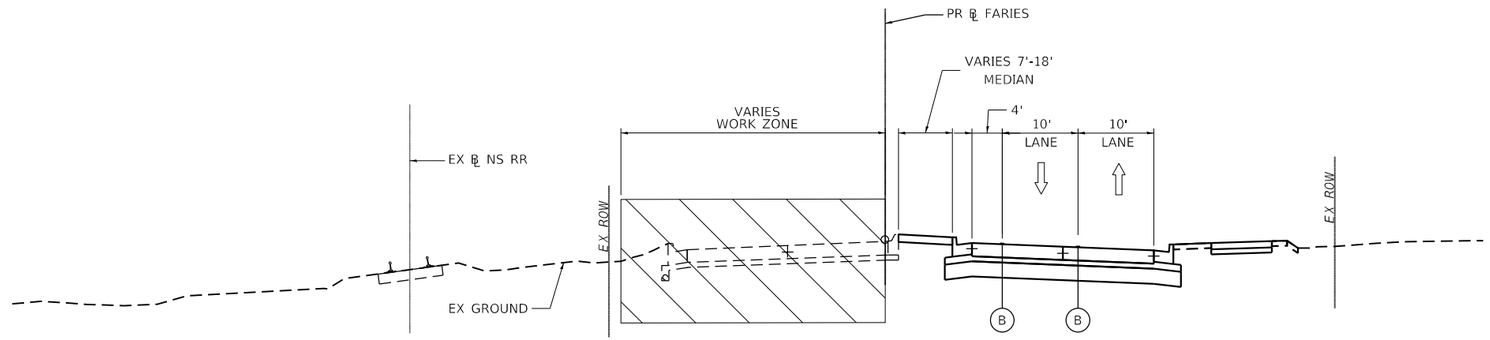

STAGE 4C FARIES PARKWAY

LOOKING EAST

PR ℄ FARIES STA 205+18.73 TO STA 214+00.00

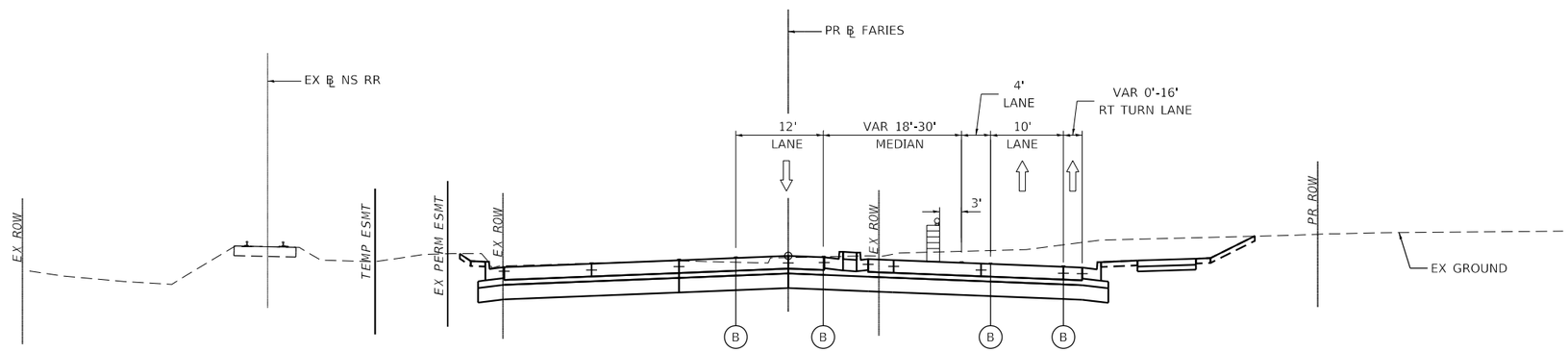

STAGE 4C FARIES PARKWAY

LOOKING EAST

PR ℄ FARIES STA 215+48.38 TO STA 224+20.94

LEGEND

- (A) EXISTING PAVEMENT MARKINGS
- (B) TEMPORARY PAVEMENT MARKINGS
- DIRECTIONAL ARROW
- TEMPORARY CONCRETE BARRIER
- DRUM OR BARRICADE TYPE II WITH STEADY BURN MONODIRECTIONAL LIGHT
- WORK ZONE
- TEMPORARY PAVEMENT
- PREVIOUSLY COMPLETED PAVEMENT

AECOM
345 EAST ASH AVENUE, SUITE B
DECATUR, IL 62526
PHONE: (217) 775-6065

USER NAME = maura.lakowski	DESIGNED - MA	REVISED -	
	DRAWN - MA	REVISED -	
PLOT SCALE = 20.0000 ' / in.	CHECKED - ML	REVISED -	
PLOT DATE = 11/5/2020	DATE - 10/30/2020	REVISED -	

STATE OF ILLINOIS
DEPARTMENT OF TRANSPORTATION

SUGGESTED STAGES OF CONSTRUCTION AND TRAFFIC CONTROL TYPICAL SECTIONS

SCALE: 1=10' | SHEET 27 OF SHEETS | STA. TO STA.

F.A.U. RTE.	SECTION	COUNTY	TOTAL SHEETS	SHEET NO.
7448	09-00933-01-BR	MACON	996	201

CONTRACT NO. XXXX(XXX)

ILLINOIS | FED. AID PROJECT

MODEL: Default
FILE NAME: pw:\\aecomna-pw.bentley.com:AECOM_DS16_NA\Documents\60603202-Brush College\900-CAD GIS\910_CAD\03_SHEETS\01_AECOM\Typical Sections\New Typical Sections\MOT Typical Sections\60603202_MOT_TypSec_Stage_4_27_Faries_03.dgn

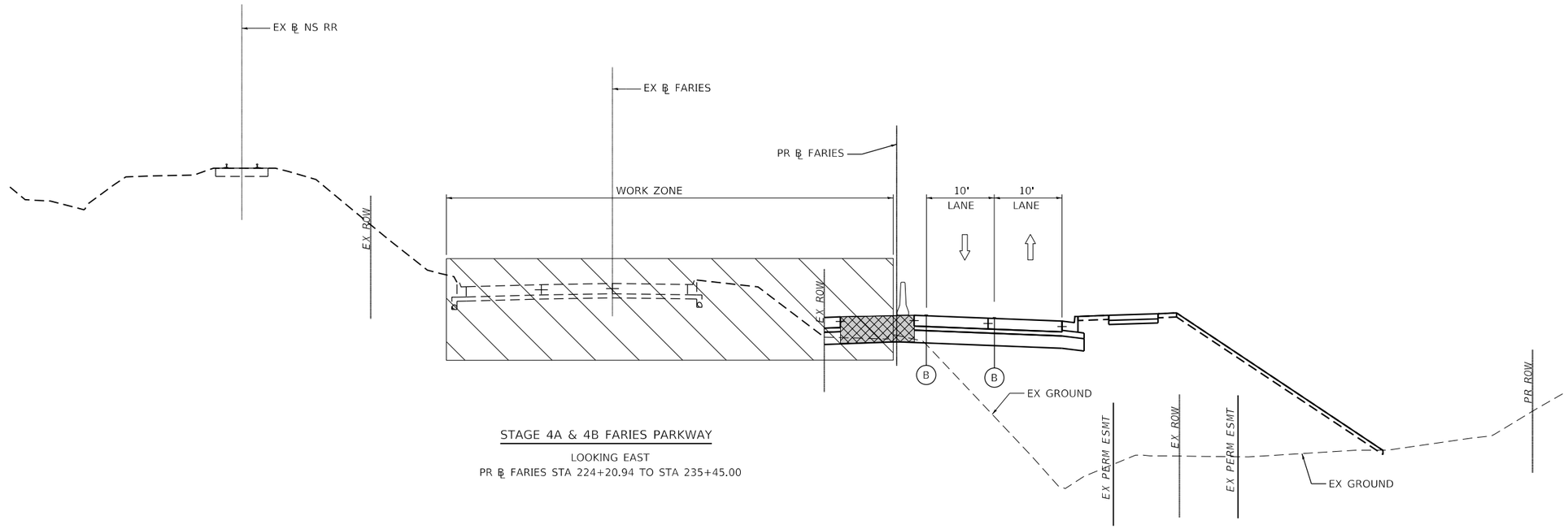

STAGE 4A & 4B FARIES PARKWAY

LOOKING EAST

PR ℄ FARIES STA 224+20.94 TO STA 235+45.00

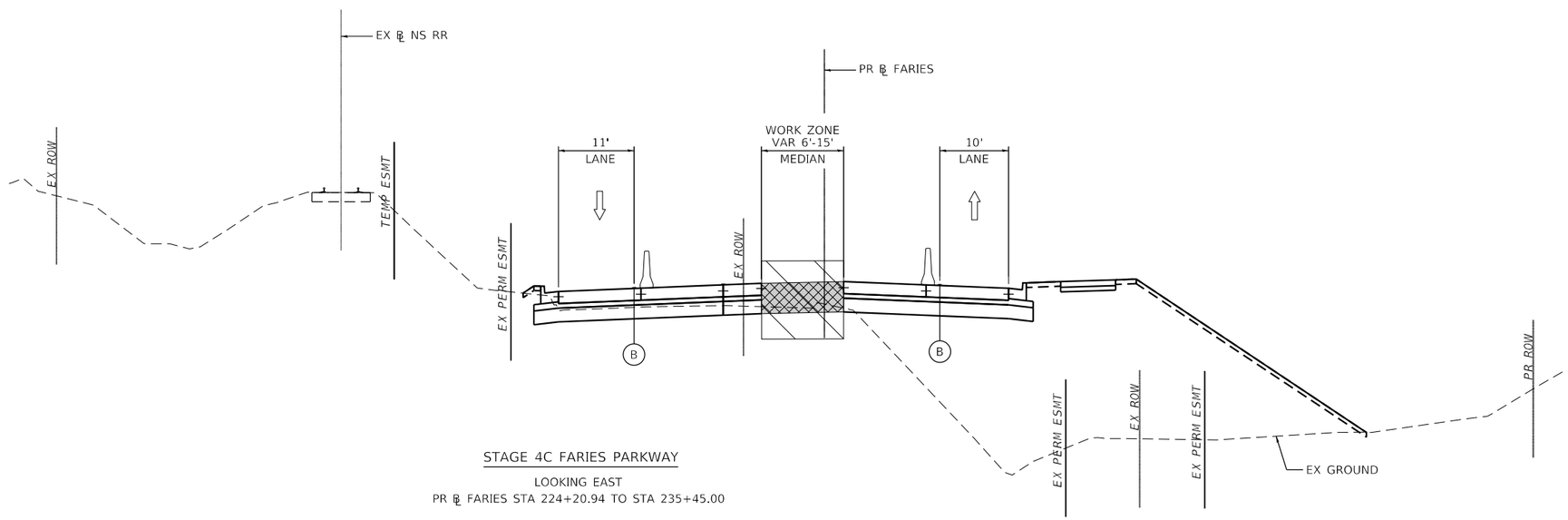

STAGE 4C FARIES PARKWAY

LOOKING EAST

PR ℄ FARIES STA 224+20.94 TO STA 235+45.00

LEGEND

- (A) EXISTING PAVEMENT MARKINGS
- (B) TEMPORARY PAVEMENT MARKINGS
- DIRECTIONAL ARROW
- TEMPORARY CONCRETE BARRIER
- DRUM OR BARRICADE TYPE II WITH STEADY BURN MONODIRECTIONAL LIGHT
- WORK ZONE
- TEMPORARY PAVEMENT
- PREVIOUSLY COMPLETED PAVEMENT

MODEL: Default
FILE NAME: pw:\\aecom-na-pw.bentley.com:AECOM_DS16_NA\Documents\60603202-Brush College\900-CAD GIS\910_CAD\03_SHEETS\01_AECOM\Typical Sections\New Typical Sections\MOT Typical Sections\60603202_MOT_TypSec_Stage_4_28_Faries_04.dgn

AECOM
345 EAST ASH AVENUE, SUITE B
DECATUR, IL 62526
PHONE: (217) 775-6065

USER NAME = maura.lakowski	DESIGNED - MA	REVISED -	
	DRAWN - MA	REVISED -	
PLOT SCALE = 20.0000 ' / in.	CHECKED - ML	REVISED -	
PLOT DATE = 11/5/2020	DATE - 10/30/2020	REVISED -	

STATE OF ILLINOIS
DEPARTMENT OF TRANSPORTATION

SUGGESTED STAGES OF CONSTRUCTION AND TRAFFIC CONTROL TYPICAL SECTIONS

SCALE: 1=10' | SHEET 28 OF SHEETS | STA. TO STA.

F.A.U. RTE.	SECTION	COUNTY	TOTAL SHEETS	SHEET NO.
7448	09-00933-01-BR	MACON	996	202

CONTRACT NO. XXXX(XXX)

ILLINOIS | FED. AID PROJECT

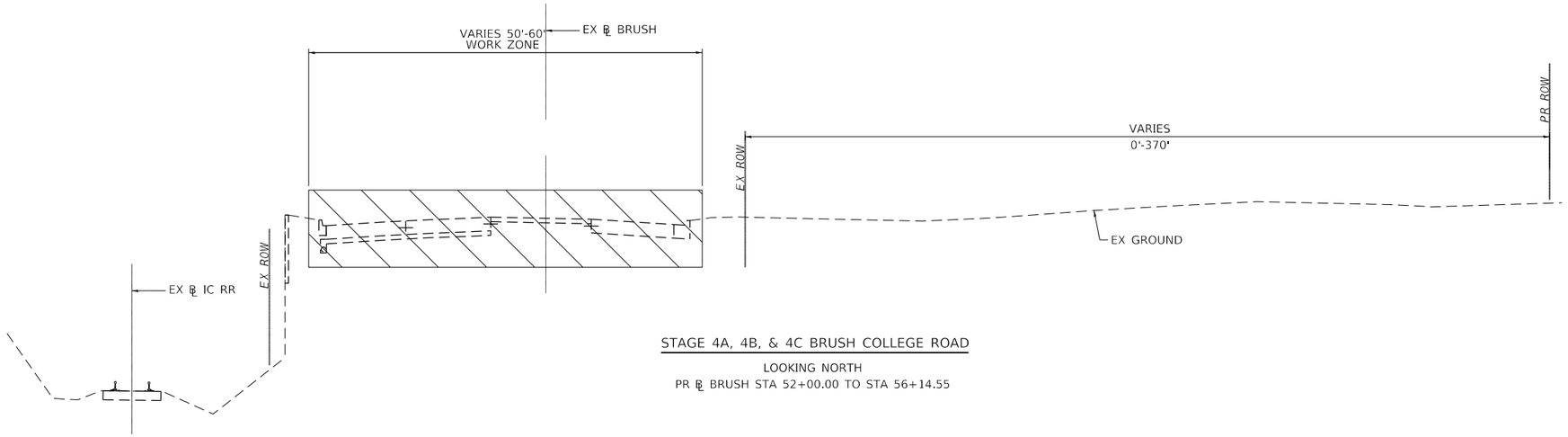

STAGE 4A, 4B, & 4C BRUSH COLLEGE ROAD

LOOKING NORTH

PR ℄ BRUSH STA 52+00.00 TO STA 56+14.55

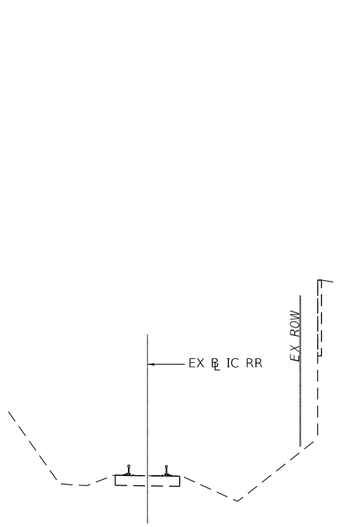

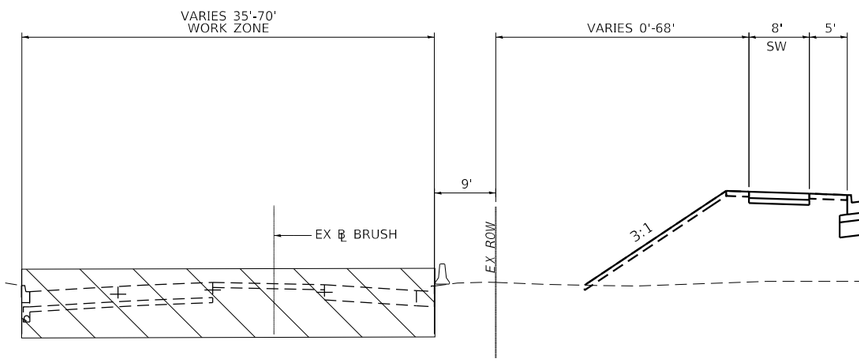

STAGE 4A, 4B, & 4C BRUSH COLLEGE ROAD

LOOKING NORTH

PR ℄ BRUSH STA 52+00.00 TO STA 57+00.00

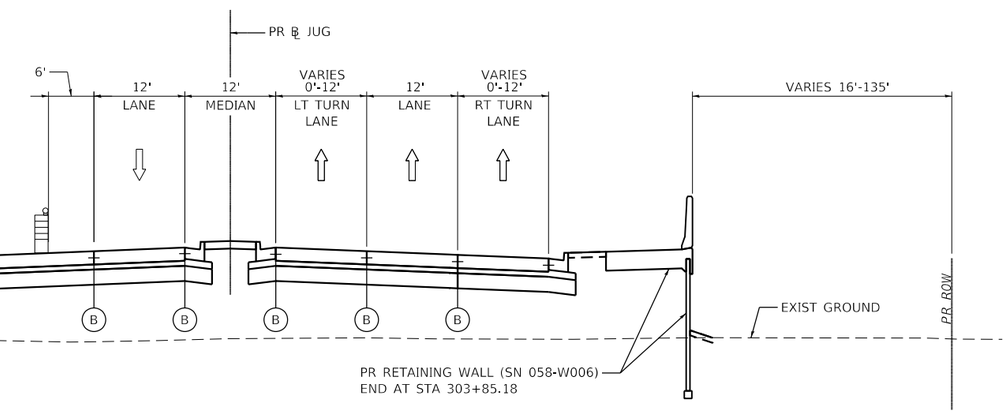

STAGE 4A, 4B, & 4C - JUG HANDLE CONNECTOR ROAD

LOOKING EAST

PR ℄ JUG STA 300+75.91 TO STA 307+36.48

LEGEND

- (A) EXISTING PAVEMENT MARKINGS
- (B) TEMPORARY PAVEMENT MARKINGS
- DIRECTIONAL ARROW
- TEMPORARY CONCRETE BARRIER
- DRUM OR BARRICADE TYPE II WITH STEADY BURN MONODIRECTIONAL LIGHT
- WORK ZONE
- TEMPORARY PAVEMENT
- PREVIOUSLY COMPLETED PAVEMENT

AECOM
345 EAST ASH AVENUE, SUITE B
DECATUR, IL 62526
PHONE: (217) 775-6065

USER NAME = maura.lakowski	DESIGNED - MA	REVISED -	
	DRAWN - MA	REVISED -	
PLOT SCALE = 20.0000 ' / in.	CHECKED - ML	REVISED -	
PLOT DATE = 11/5/2020	DATE - 10/30/2020	REVISED -	

STATE OF ILLINOIS
DEPARTMENT OF TRANSPORTATION

SUGGESTED STAGES OF CONSTRUCTION AND TRAFFIC CONTROL TYPICAL SECTIONS

SCALE: 1=10' | SHEET 30 OF SHEETS | STA. TO STA.

F.A.U. RTE.	SECTION	COUNTY	TOTAL SHEETS	SHEET NO.
7448	09-00933-01-BR	MACON	996	203
		CONTRACT NO. XXXX(XXX)		
	ILLINOIS	FED. AID PROJECT		

MODEL: Default
FILE NAME: pw:\\aecom-na-pw.bentley.com:AECOM_DS16_NA\Documents\60603202-Brush College\900-CAD GIS\910_CAD\03_SHEETS\01_AECOM\Typical Sections\New Typical Sections\MOT Typical Sections\60603202_MOT_TypSec_Stage_4_29_BCR_01.dgn

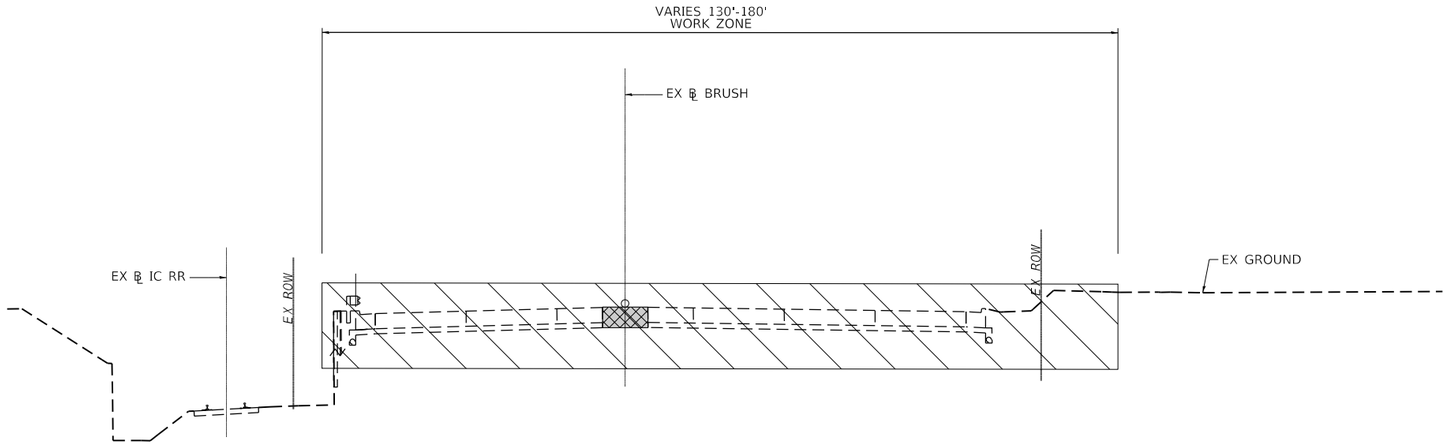

STAGE 4A, 4B, & 4C BRUSH COLLEGE ROAD

LOOKING NORTH

PR ℄ BRUSH STA 57+00.00 TO STA 59+12.25

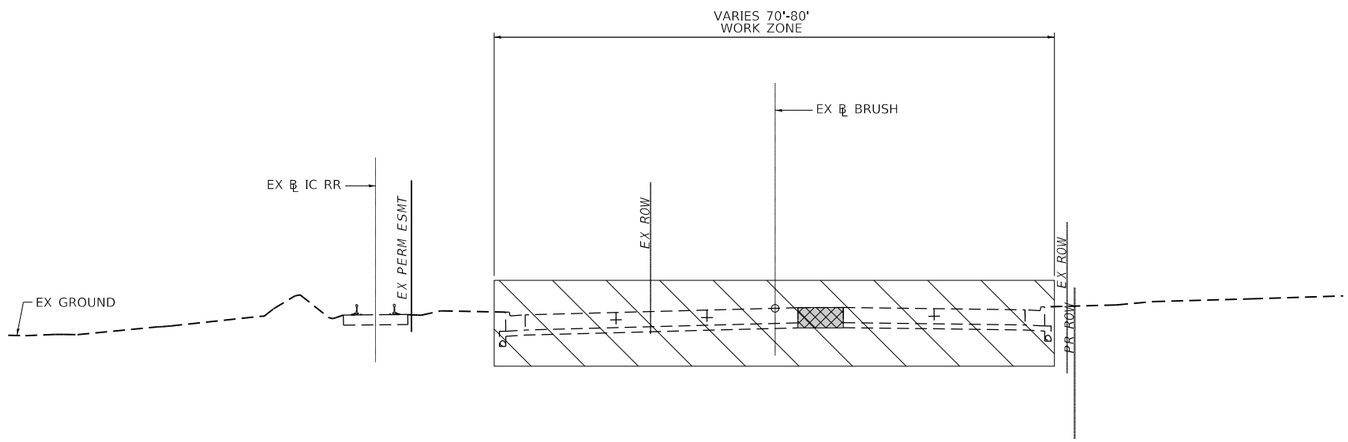

STAGE 4A, 4B, & 4C BRUSH COLLEGE ROAD

LOOKING NORTH

PR ℄ BRUSH STA 56+14.55 TO STA 65+84.14

LEGEND

- (A) EXISTING PAVEMENT MARKINGS
- (B) TEMPORARY PAVEMENT MARKINGS
- DIRECTIONAL ARROW
- TEMPORARY CONCRETE BARRIER
- DRUM OR BARRICADE TYPE II WITH STEADY BURN MONODIRECTIONAL LIGHT
- WORK ZONE
- TEMPORARY PAVEMENT
- PREVIOUSLY COMPLETED PAVEMENT

AECOM
345 EAST ASH AVENUE, SUITE B
DECATUR, IL 62526
PHONE: (217) 775-6065

USER NAME = maura.lakowski	DESIGNED - MA	REVISED -	
	DRAWN - MA	REVISED -	
PLOT SCALE = 20.0000 ' / in.	CHECKED - ML	REVISED -	
PLOT DATE = 11/5/2020	DATE - 10/30/2020	REVISED -	

STATE OF ILLINOIS
DEPARTMENT OF TRANSPORTATION

SUGGESTED STAGES OF CONSTRUCTION AND TRAFFIC CONTROL TYPICAL SECTIONS

SCALE: 1=10' | SHEET 31 OF SHEETS | STA. TO STA.

F.A.U. RTE.	SECTION	COUNTY	TOTAL SHEETS	SHEET NO.
7448	09-00933-01-BR	MACON	996	204

CONTRACT NO. XXXX(XXX)

ILLINOIS | FED. AID PROJECT

MODEL: Default
FILE NAME: pw:\\aecom=na=pw.bentley.com:AECOM_DS16_NA\Documents\60603202-Brush College\900-CAD GIS\910_CAD\03_SHEETS\01_AECOM\Typical Sections\New Typical Sections\MOT Typical Sections\60603202_MOT_TypSec_Stage_4_30_BCR_02.dgn

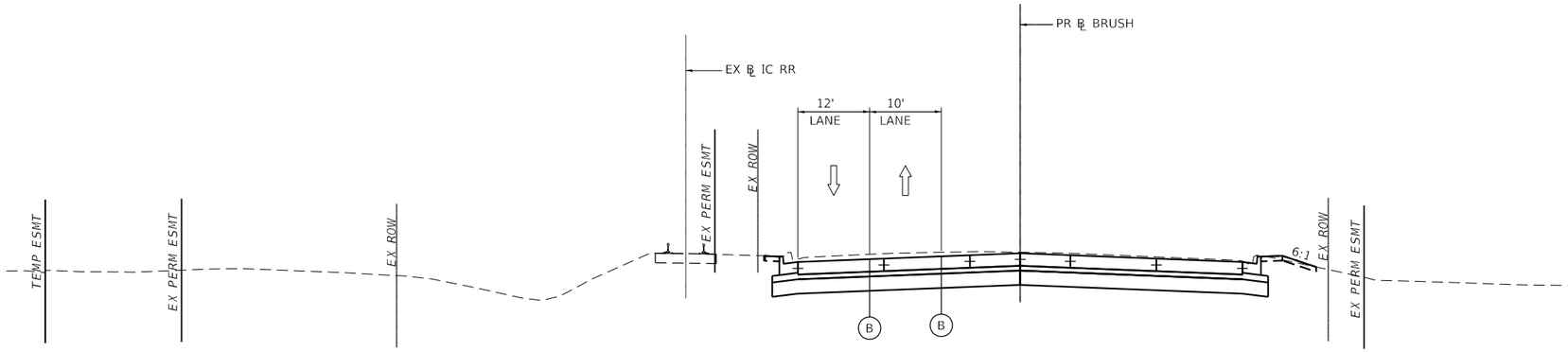

STAGE 4A, 4B, &4C BRUSH COLLEGE ROAD

LOOKING NORTH

PR ℄ BRUSH STA 69+00.00 TO 72+00.00

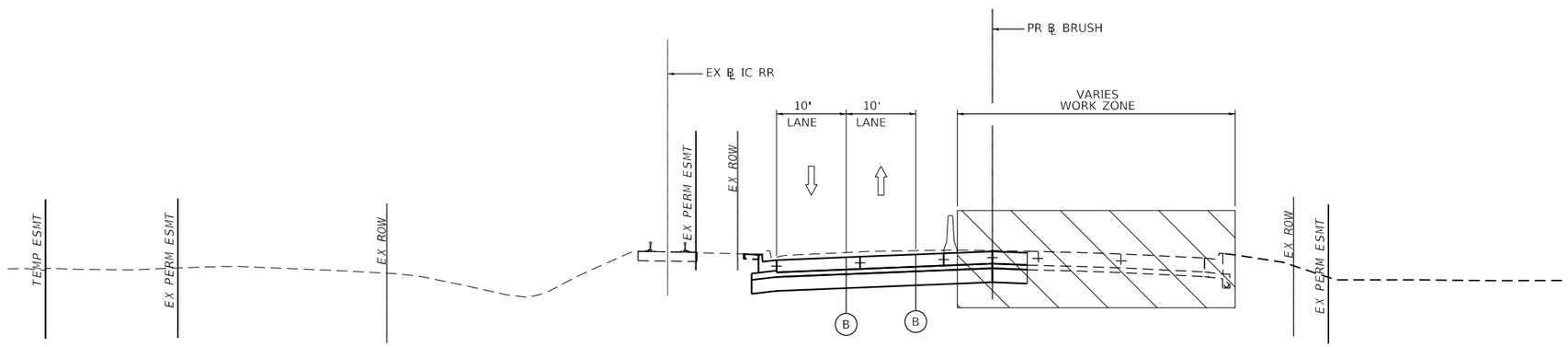

STAGE 4A, 4B, & 4C BRUSH COLLEGE ROAD

LOOKING NORTH

PR ℄ BRUSH STA 72+00.00 TO STA 75+00.00

LEGEND

- (A) EXISTING PAVEMENT MARKINGS
- (B) TEMPORARY PAVEMENT MARKINGS
- DIRECTIONAL ARROW
- TEMPORARY CONCRETE BARRIER
- DRUM OR BARRICADE TYPE II WITH STEADY BURN MONODIRECTIONAL LIGHT
- WORK ZONE
- TEMPORARY PAVEMENT
- PREVIOUSLY COMPLETED PAVEMENT

AECOM
345 EAST ASH AVENUE, SUITE B
DECATUR, IL 62526
PHONE: (217) 775-6065

USER NAME = maura.lakowski	DESIGNED - MA	REVISED -	
	DRAWN - MA	REVISED -	
PLOT SCALE = 20.0000 ' / in.	CHECKED - ML	REVISED -	
PLOT DATE = 11/5/2020	DATE - 10/30/2020	REVISED -	

STATE OF ILLINOIS
DEPARTMENT OF TRANSPORTATION

SUGGESTED STAGES OF CONSTRUCTION AND TRAFFIC CONTROL TYPICAL SECTIONS

SCALE: 1=10' | SHEET 32 OF SHEETS | STA. TO STA.

F.A.U. RTE.	SECTION	COUNTY	TOTAL SHEETS	SHEET NO.
7448	09-00933-01-BR	MACON	996	205
		CONTRACT NO. XXXX(XXX)		
	ILLINOIS	FED. AID PROJECT		

MODEL: Default
FILE NAME: pw:\\aecom-na-pw.bentley.com:AECOM_DS16_NA\Documents\60603202-Brush College\900-CAD GIS\910_CAD\03_SHEETS\01_AECOM\Typical Sections\New Typical Sections\MOT Typical Sections\60603202_MOT_TypSec_Stage_4_31_BCR_03.dgn

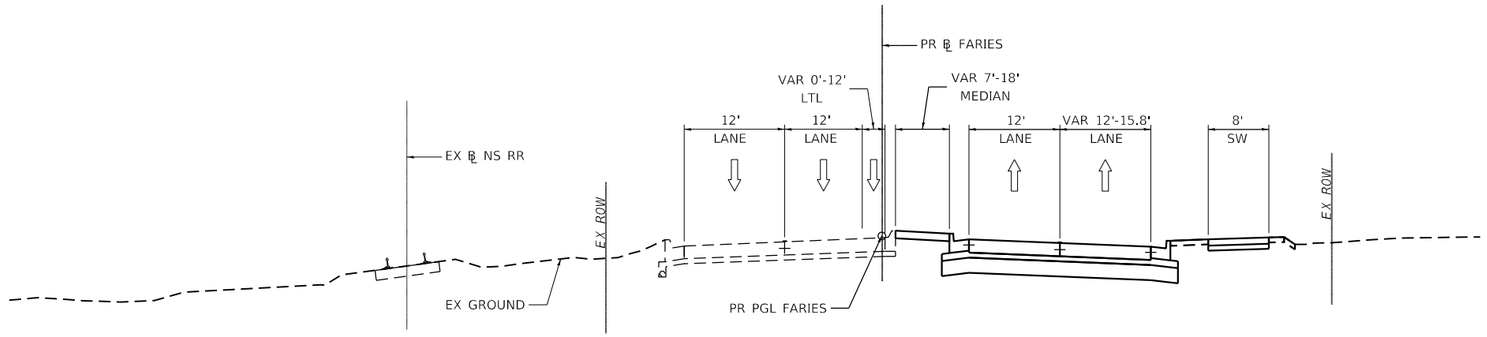

STAGE 5 FARIES PARKWAY

LOOKING EAST

PR ℄ FARIES STA 205+18.73 TO STA 208+90.03

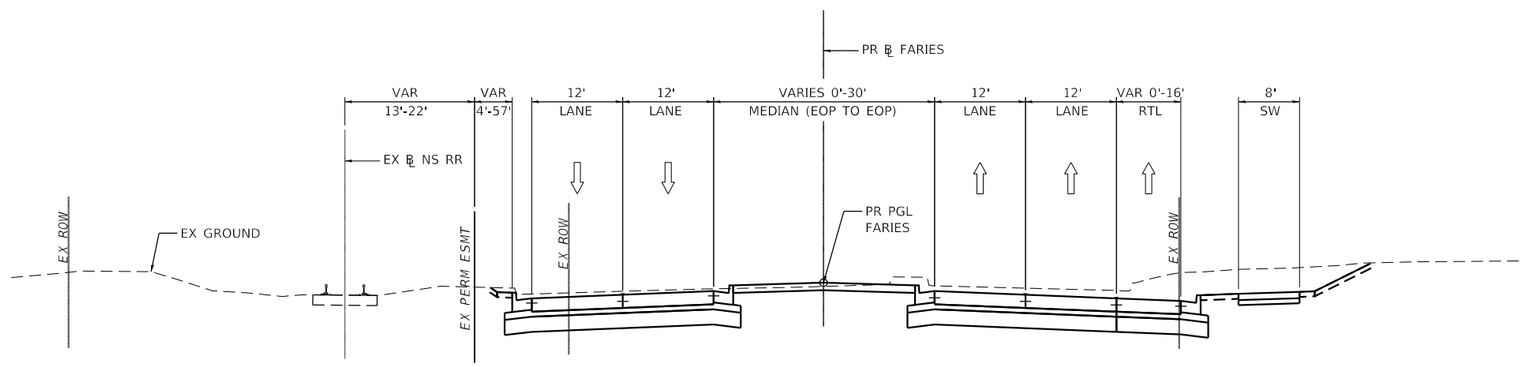

STAGE 5 FARIES PARKWAY

LOOKING EAST

PR ℄ FARIES STA 208+90.03 TO STA 215+48.38

LEGEND

- (A) EXISTING PAVEMENT MARKINGS
- (B) TEMPORARY PAVEMENT MARKINGS
- DIRECTIONAL ARROW
- TEMPORARY CONCRETE BARRIER
- DRUM OR BARRICADE TYPE II WITH STEADY BURN MONODIRECTIONAL LIGHT
- WORK ZONE
- TEMPORARY PAVEMENT
- PREVIOUSLY COMPLETED PAVEMENT

AECOM
345 EAST ASH AVENUE, SUITE B
DECATUR, IL 62526
PHONE: (217) 775-6065

USER NAME = maura.lakowski	DESIGNED - MA	REVISED -
	DRAWN - MA	REVISED -
PLOT SCALE = 20.0000 ' / in.	CHECKED - ML	REVISED -
PLOT DATE = 11/5/2020	DATE - 10/30/2020	REVISED -

STATE OF ILLINOIS
DEPARTMENT OF TRANSPORTATION

SUGGESTED STAGES OF CONSTRUCTION AND TRAFFIC CONTROL TYPICAL SECTIONS

SCALE: 1=10' | SHEET 33 OF SHEETS | STA. TO STA.

F.A.U. RTE.	SECTION	COUNTY	TOTAL SHEETS	SHEET NO.
7448	09-00933-01-BR	MACON	996	206

CONTRACT NO. XXXX(XXX)

ILLINOIS | FED. AID PROJECT

MODEL: Default
FILE NAME: pw:\\aecom-na-pw.bentley.com:AECOM_DS16_NA\Documents\60603202-Brush College\900-CAD GIS\910_CAD\03_SHEETS\01_AECOM\Typical Sections\New Typical Sections\MOT Typical Sections\60603202_MOT_TypSec_Stage_5_32_Faries_01.dgn

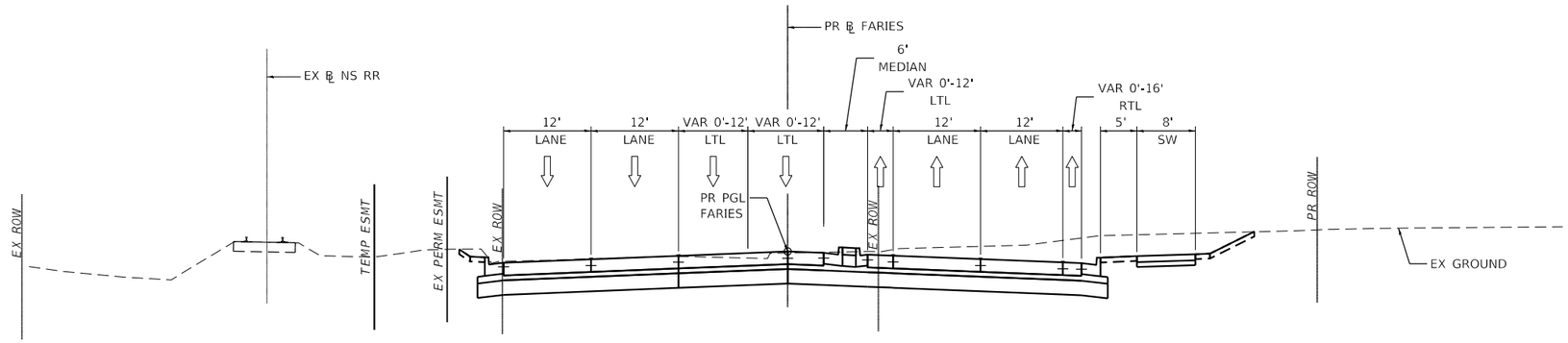

STAGE 5 FARIES PARKWAY

LOOKING EAST

PR ℄ FARIES STA 215+48.38 TO STA 224+20.94

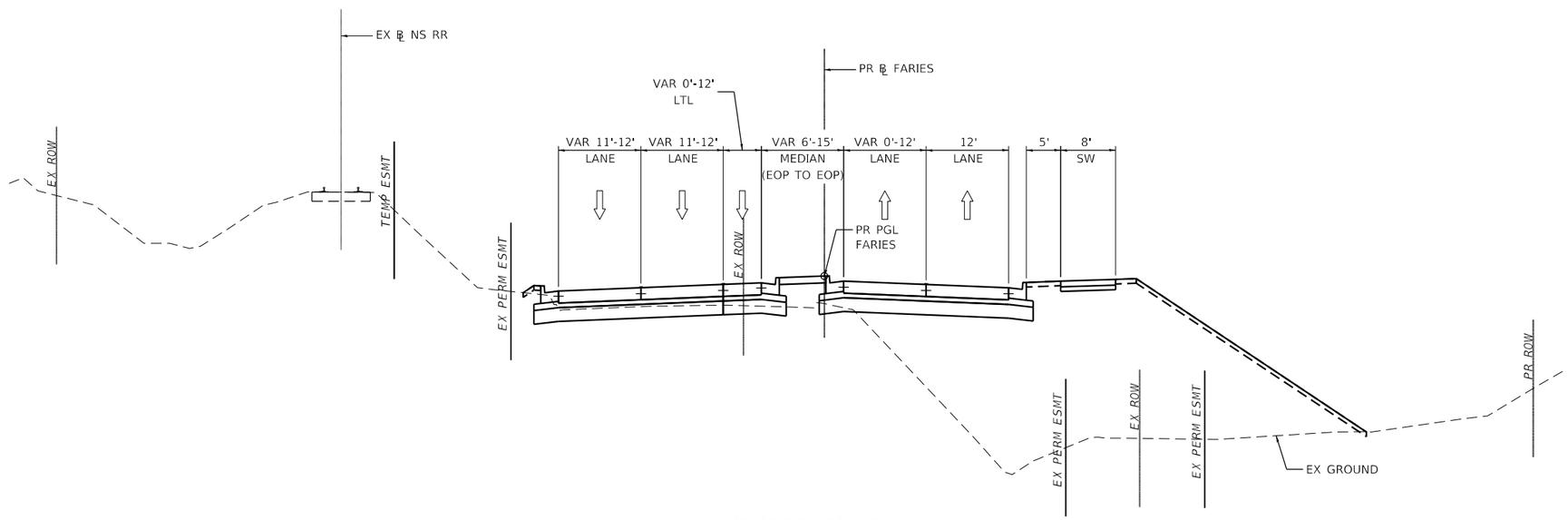

STAGE 5 FARIES PARKWAY

LOOKING EAST

PR ℄ FARIES STA 224+20.94 TO STA 230+61.17

LEGEND

- (A) EXISTING PAVEMENT MARKINGS
- (B) TEMPORARY PAVEMENT MARKINGS
- DIRECTIONAL ARROW
- TEMPORARY CONCRETE BARRIER
- DRUM OR BARRICADE TYPE II WITH STEADY BURN MONODIRECTIONAL LIGHT
- WORK ZONE
- TEMPORARY PAVEMENT
- PREVIOUSLY COMPLETED PAVEMENT

AECOM
345 EAST ASH AVENUE, SUITE B
DECATUR, IL 62526
PHONE: (217) 775-6065

USER NAME = maura.lakowski	DESIGNED - MA	REVISED -	
	DRAWN - MA	REVISED -	
PLOT SCALE = 20.0000 ' / in.	CHECKED - ML	REVISED -	
PLOT DATE = 11/5/2020	DATE - 10/30/2020	REVISED -	

STATE OF ILLINOIS
DEPARTMENT OF TRANSPORTATION

SUGGESTED STAGES OF CONSTRUCTION AND TRAFFIC CONTROL TYPICAL SECTIONS

SCALE: 1=10' | SHEET 34 OF SHEETS | STA. TO STA.

F.A.U. RTE.	SECTION	COUNTY	TOTAL SHEETS	SHEET NO.
7448	09-00933-01-BR	MACON	996	207

CONTRACT NO. XXXX(XXX)

ILLINOIS | FED. AID PROJECT

MODEL: Default
FILE NAME: pw:\\aecom=na=pw.bentley.com:AECOM_DS16_NA\Documents\60603202-Brush College\900-CAD GIS\910_CAD\03_SHEETS\01_AECOM\Typical Sections\New Typical Sections\MOT Typical Sections\60603202_MOT_TypSec_Stage_5_33_Faries_02.dgn

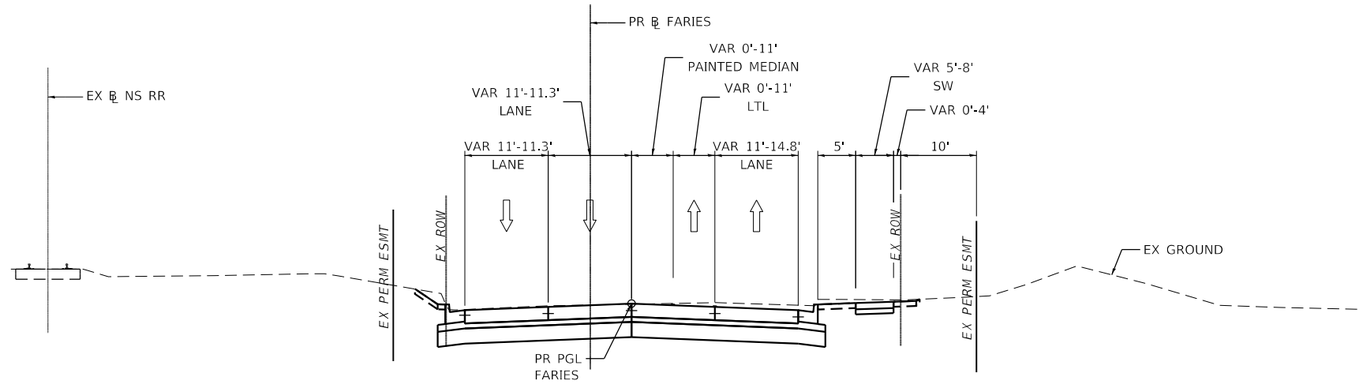

STAGE 5 FARIES PARKWAY

LOOKING EAST

PR ℄ FARIES STA 230+61.17 TO STA 235+41.47

LEGEND

- (A) EXISTING PAVEMENT MARKINGS
- (B) TEMPORARY PAVEMENT MARKINGS
- DIRECTIONAL ARROW
- TEMPORARY CONCRETE BARRIER
- DRUM OR BARRICADE TYPE II WITH STEADY BURN MONODIRECTIONAL LIGHT
- WORK ZONE
- TEMPORARY PAVEMENT
- PREVIOUSLY COMPLETED PAVEMENT

AECOM
345 EAST ASH AVENUE, SUITE B
DECATUR, IL 62526
PHONE: (217) 775-6065

USER NAME = maura.lakowski	DESIGNED - MA	REVISED -	
	DRAWN - MA	REVISED -	
PLOT SCALE = 20.0000 ' / in.	CHECKED - ML	REVISED -	
PLOT DATE = 11/5/2020	DATE - 10/30/2020	REVISED -	

STATE OF ILLINOIS
DEPARTMENT OF TRANSPORTATION

SUGGESTED STAGES OF CONSTRUCTION AND TRAFFIC CONTROL TYPICAL SECTIONS

SCALE: 1"=10' | SHEET 35 OF SHEETS | STA. TO STA.

F.A.U. RTE.	SECTION	COUNTY	TOTAL SHEETS	SHEET NO.
7448	09-00933-01-BR	MACON	996	208

CONTRACT NO. XXXX(XXX)

ILLINOIS FED. AID PROJECT

MODEL: Default
FILE NAME: pw:\\aecom-na-pw.bentley.com:AECOM_DS16_NA\Documents\60603202-Brush College\900-CAD GIS\910_CAD\03_SHEETS\01_AECOM\Typical Sections\New Typical Sections\MOT Typical Sections\60603202_MOT_TypSec_Stage_5_34_Faries_03.dgn

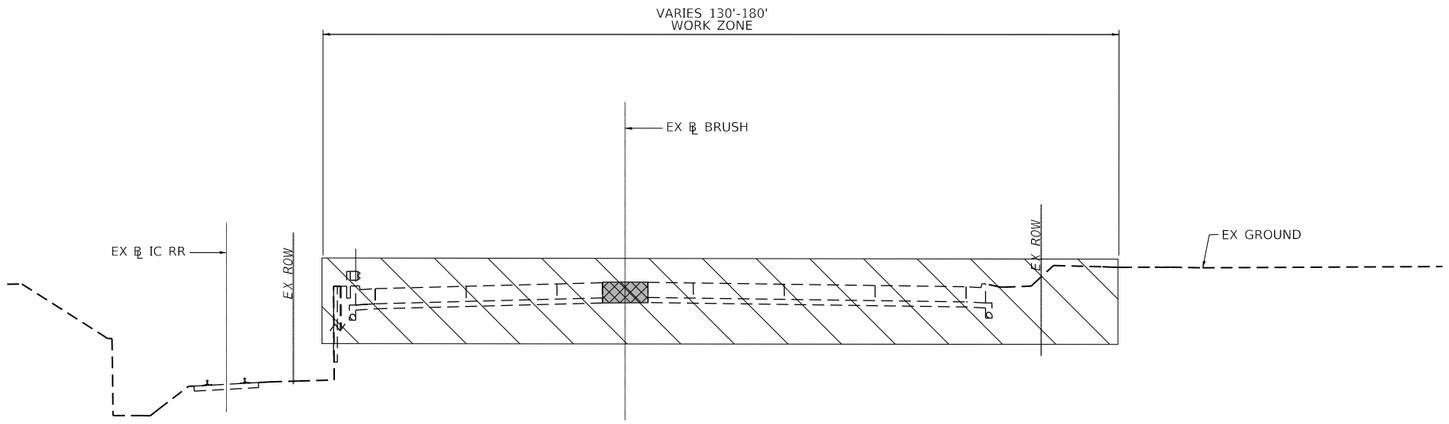

STAGE 5 BRUSH COLLEGE ROAD

LOOKING NORTH

PR ℄ BRUSH STA 57+00.00 TO STA 59+12.25

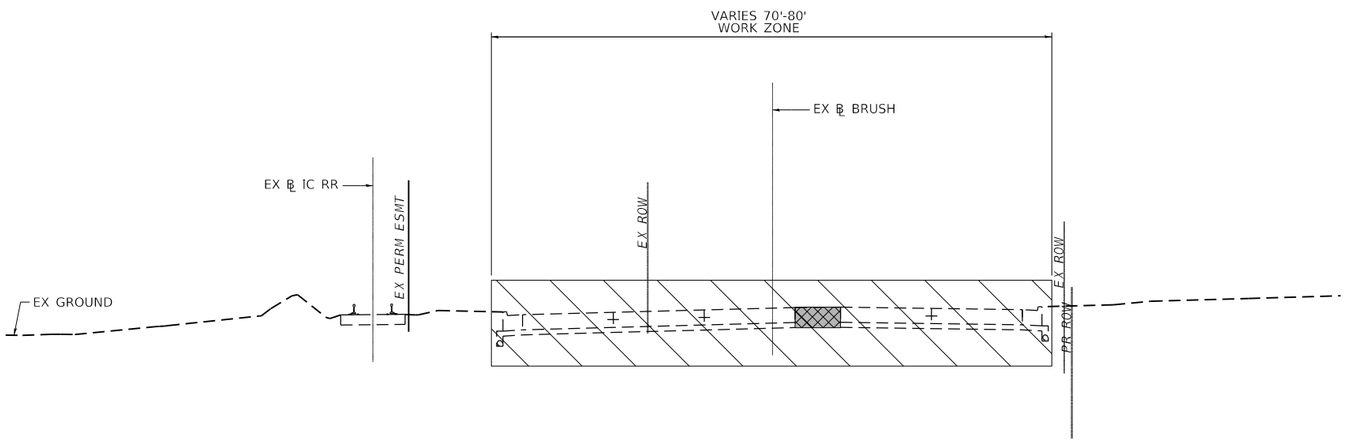

STAGE 5 BRUSH COLLEGE ROAD

LOOKING NORTH

PR ℄ BRUSH STA 56+14.55 TO STA 65+84.14

LEGEND

- (A) EXISTING PAVEMENT MARKINGS
- (B) TEMPORARY PAVEMENT MARKINGS
- DIRECTIONAL ARROW
- TEMPORARY CONCRETE BARRIER
- DRUM OR BARRICADE TYPE II WITH STEADY BURN MONODIRECTIONAL LIGHT
- WORK ZONE
- TEMPORARY PAVEMENT
- PREVIOUSLY COMPLETED PAVEMENT

AECOM
345 EAST ASH AVENUE, SUITE B
DECATUR, IL 62526
PHONE: (217) 775-6065

USER NAME = maura.lakowski	DESIGNED - MA	REVISED -	
	DRAWN - MA	REVISED -	
PLOT SCALE = 20.0000 ' / in.	CHECKED - ML	REVISED -	
PLOT DATE = 11/5/2020	DATE - 10/30/2020	REVISED -	

STATE OF ILLINOIS
DEPARTMENT OF TRANSPORTATION

SUGGESTED STAGES OF CONSTRUCTION AND TRAFFIC CONTROL TYPICAL SECTIONS

SCALE: 1=10' | SHEET 37 OF SHEETS | STA. TO STA.

F.A.U. RTE.	SECTION	COUNTY	TOTAL SHEETS	SHEET NO.
7448	09-00933-01-BR	MACON	996	209

CONTRACT NO. XXXX(XXX)

ILLINOIS FED. AID PROJECT

MODEL: Default
FILE NAME: pw:\\aecom-nagow.bentley.com:AECOM_DS16_NA\Documents\60603202-Brush College\900-CAD GIS\910_CAD\03_SHEETS\01_AECOM\Typical Sections\New Typical Sections\MOT Typical Sections\60603202_MOT_TypSec_Stage_5_35_BCR_01.dgn

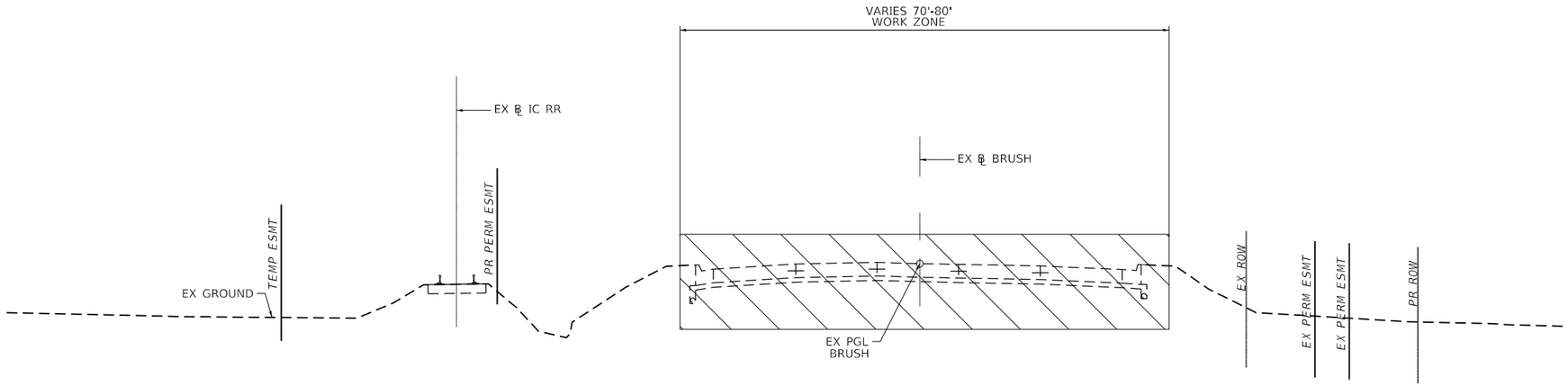

STAGE 5 BRUSH COLLEGE ROAD

LOOKING NORTH

PR ℄ BRUSH STA 64+70.17 TO STA 69+04.26

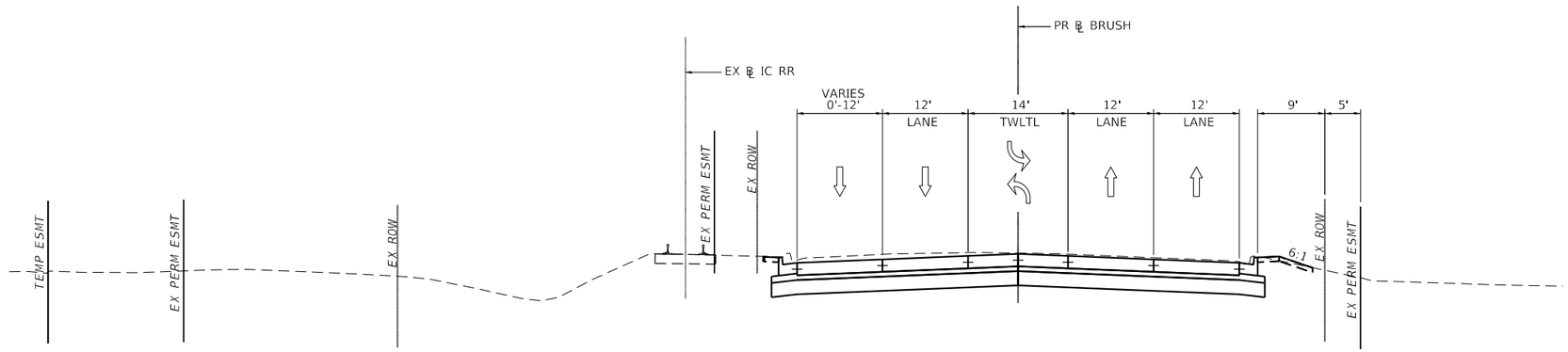

STAGE 5 BRUSH COLLEGE ROAD

LOOKING NORTH

PR ℄ BRUSH STA 69+04.26 TO STA 74+69.46

LEGEND

- (A) EXISTING PAVEMENT MARKINGS
- (B) TEMPORARY PAVEMENT MARKINGS
- DIRECTIONAL ARROW
- TEMPORARY CONCRETE BARRIER
- DRUM OR BARRICADE TYPE II WITH STEADY BURN MONODIRECTIONAL LIGHT
- WORK ZONE
- TEMPORARY PAVEMENT
- PREVIOUSLY COMPLETED PAVEMENT

MODEL: Default
FILE NAME: pw:\\aecom-na.pw.bentley.com:AECOM_DS16_NA\Documents\60603202-Brush College\900-CAD GIS\910_CAD\03_SHEETS\01_AECOM\Typical Sections\New Typical Sections\MOT Typical Sections\60603202_MOT_TypSec_Stage_5_36_BCR_02.dgn

AECOM
345 EAST ASH AVENUE, SUITE B
DECATUR, IL 62526
PHONE: (217) 775-6065

USER NAME = maura.lakowski	DESIGNED - MA	REVISED -	
	DRAWN - MA	REVISED -	
PLOT SCALE = 20.0000 ' / in.	CHECKED - ML	REVISED -	
PLOT DATE = 11/5/2020	DATE - 10/30/2020	REVISED -	

STATE OF ILLINOIS
DEPARTMENT OF TRANSPORTATION

SUGGESTED STAGES OF CONSTRUCTION AND TRAFFIC CONTROL TYPICAL SECTIONS

SCALE: 1=10' | SHEET 38 OF SHEETS | STA. TO STA.

F.A.U. RTE.	SECTION	COUNTY	TOTAL SHEETS	SHEET NO.
7448	09-00933-01-BR	MACON	996	210

CONTRACT NO. XXXX(XXX)

ILLINOIS | FED. AID PROJECT

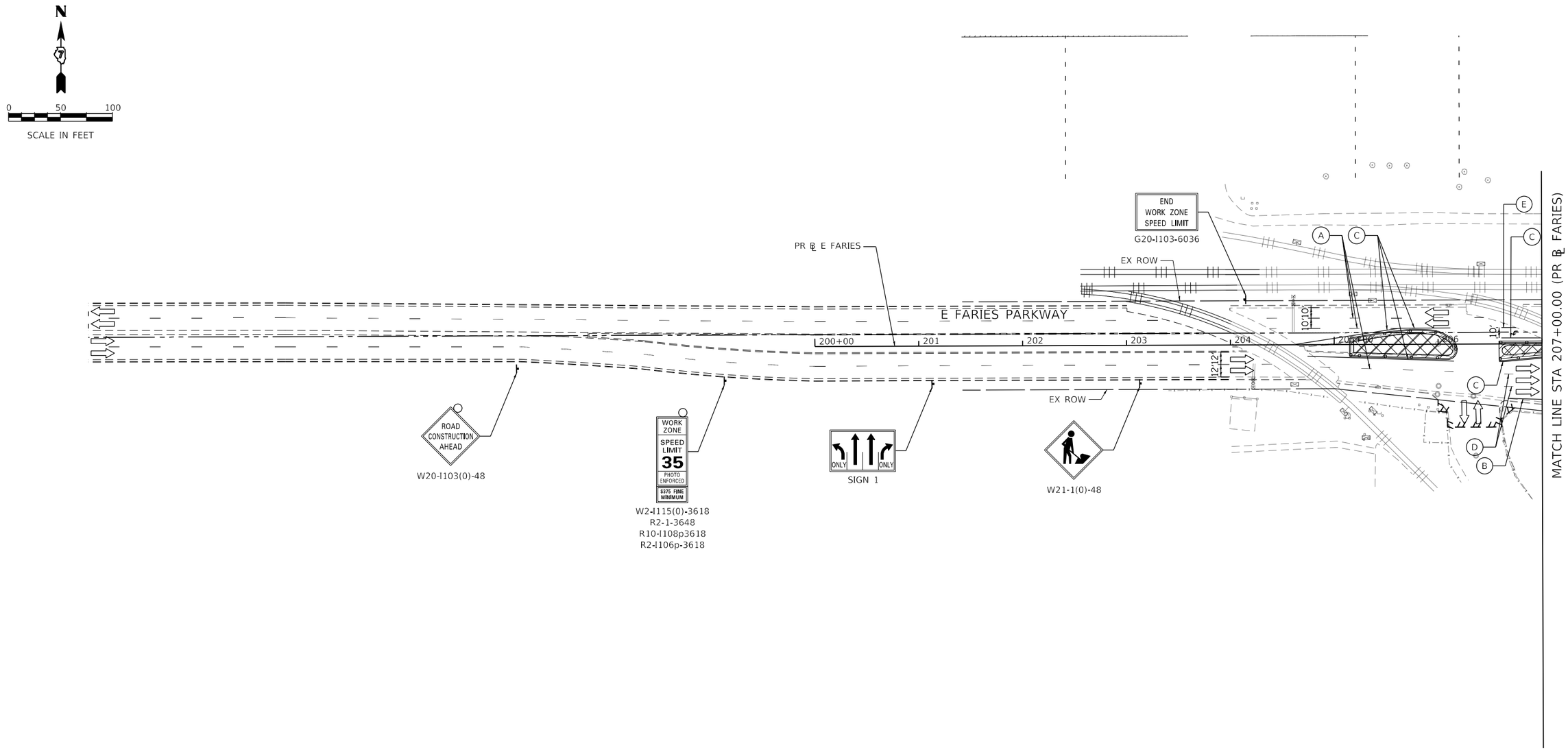

LEGEND:

- WORK ZONE
- TEMPORARY CONCRETE BARRIER
- TEMPORARY IMPACT ATTENUATOR
- TEMPORARY SOIL RETENTION SYSTEM OR BRACED EXCAVATION
- DIRECTION OF TRAFFIC FLOW
- TYPE III BARRICADE
- TYPE II BARRICADE OR DRUMS WITH STEADY BURN MONODIRECTIONAL LIGHT
- SIGN
- ARROW BOARD
- TEMPORARY PAVEMENT
- WORK COMPLETED IN PREVIOUS STAGE
- (A) EXISTING PAVEMENT MARKING
- (B) TEMPORARY PAVEMENT MARKING - LINE 4" (SOLID WHITE)
- (C) TEMPORARY PAVEMENT MARKING - LINE 4" (SOLID YELLOW)
- (D) TEMPORARY PAVEMENT MARKING - LINE 6" (10' DASH 30' SKIP, WHITE)
- (E) TEMPORARY PAVEMENT MARKING - LINE 6" (SOLID, WHITE)
- (F) TEMPORARY PAVEMENT MARKING - LINE 12" (SOLID YELLOW)
- (G) TEMPORARY PAVEMENT MARKING - LINE 24" (SOLID WHITE)
- (H) TEMPORARY PAVEMENT MARKING - LETTERS AND SYMBOLS
- (I) TEMPORARY PAVEMENT MARKING - PREVIOUSLY PLACED

AECOM
345 EAST ASH AVENUE, SUITE B
DECATUR, IL 62526
PHONE: (217) 775-6065

USER NAME = maura.lakowski	DESIGNED - MAL	REVISED -	
	DRAWN - MAL	REVISED -	
PLOT SCALE = 100.0001 ' / in.	CHECKED - WBS	REVISED -	
PLOT DATE = 11/4/2020	DATE - 10/30/2020	REVISED -	

STATE OF ILLINOIS
DEPARTMENT OF TRANSPORTATION

SUGGESTED STAGES OF CONSTRUCTION AND TRAFFIC CONTROL PLAN
BRUSH COLLEGE ROAD – PRE-STAGE A

SCALE: 1"=50' | SHEET 1 OF 3 SHEETS | STA. 200+00.00 TO STA. 207+00.00

F.A.U. RTE.	SECTION	COUNTY	TOTAL SHEETS	SHEET NO.
7448	09-00933-01-BR	MACON	996	211

CONTRACT NO. XXXX(XXX)

ILLINOIS | FED. AID PROJECT

MODEL: Default
FILE NAME: pw:\\aecom-na-pw.bentley.com:AECOM_DS16_NA\Documents\60603202-Brush College\900-CAD GIS\910_CAD\03_SHEETS\01_AECOM\Construction Staging\60603202_SHT_Staging_DA_ML-01.dgn

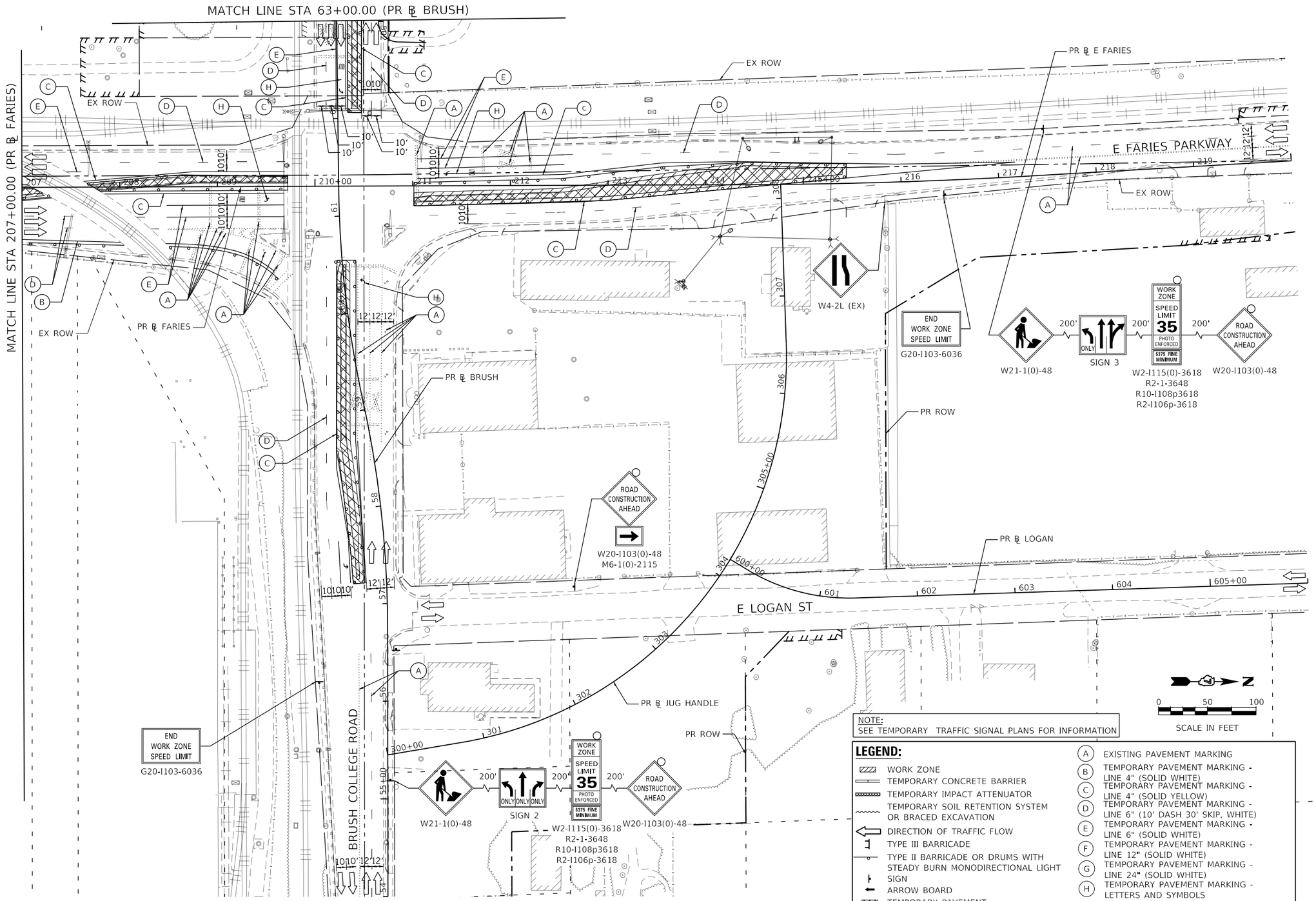

NOTE:
SEE TEMPORARY TRAFFIC SIGNAL PLANS FOR INFORMATION

LEGEND:

- WORK ZONE
- TEMPORARY CONCRETE BARRIER
- TEMPORARY IMPACT ATTENUATOR
- TEMPORARY SOIL RETENTION SYSTEM OR BRACED EXCAVATION
- DIRECTION OF TRAFFIC FLOW
- TYPE III BARRICADE
- TYPE II BARRICADE OR DRUMS WITH STEADY BURN MONODIRECTIONAL LIGHT
- SIGN
- ARROW BOARD
- TEMPORARY PAVEMENT
- WORK COMPLETED IN PREVIOUS STAGE

- (A) EXISTING PAVEMENT MARKING
- (B) TEMPORARY PAVEMENT MARKING - LINE 4" (SOLID WHITE)
- (C) TEMPORARY PAVEMENT MARKING - LINE 4" (SOLID YELLOW)
- (D) TEMPORARY PAVEMENT MARKING - LINE 6" (10' DASH 30' SKIP, WHITE)
- (E) TEMPORARY PAVEMENT MARKING - LINE 6" (SOLID WHITE)
- (F) TEMPORARY PAVEMENT MARKING - LINE 12" (SOLID WHITE)
- (G) TEMPORARY PAVEMENT MARKING - LINE 24" (SOLID WHITE)
- (H) TEMPORARY PAVEMENT MARKING - LETTERS AND SYMBOLS
- (I) TEMPORARY PAVEMENT MARKING - PREVIOUSLY PLACED

MODEL: Default
FILE NAME: pw:\\aecom-na-pw.bentley.com:AECOM_DS16_NA\Documents\60603202-Brush College\900-CAD GIS\910_CAD\03_SHEETS\01_AECOM\Construction Staging\60603202_SHT_Staging_04_ML-02.dgn

AECOM
345 EAST ASH AVENUE, SUITE B
DECATUR, IL 62526
PHONE: (217) 775-6065

USER NAME = maura.lakowski	DESIGNED - MAL	REVISED -	
	DRAWN - MAL	REVISED -	
PLOT SCALE = 100.0001 ' / in.	CHECKED - WBS	REVISED -	
PLOT DATE = 11/4/2020	DATE - 10/30/2020	REVISED -	

STATE OF ILLINOIS
DEPARTMENT OF TRANSPORTATION

SUGGESTED STAGES OF CONSTRUCTION AND TRAFFIC CONTROL PLAN
BRUSH COLLEGE ROAD – PRE–STAGE A

SCALE: 1"=50' | SHEET 2 OF 3 SHEETS | STA. 207+00.00 TO STA. 220+00.00

F.A.U. RTE.	SECTION	COUNTY	TOTAL SHEETS	SHEET NO.
7448	09-00933-01-BR	MACON	996	212
		CONTRACT NO. XXXX(XXX)		
		ILLINOIS	FED. AID PROJECT	

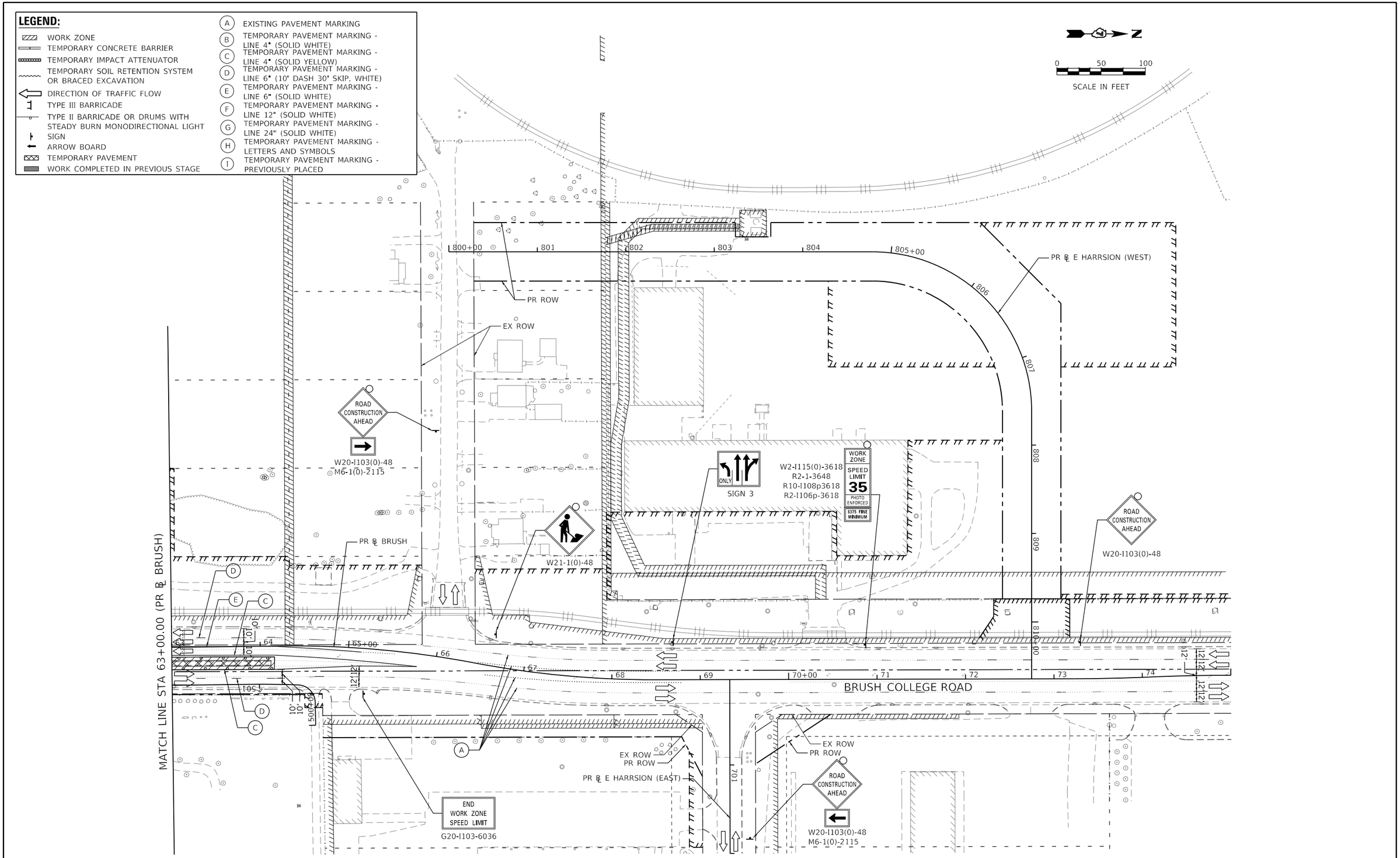

MODEL: Default
FILE NAME: pw:\\aecom-na-pw.bentley.com:AECOM_DS16_NA\Documents\60603202-Brush College\900-CAD GIS\910_CAD\03_SHEETS\01_AECOM\Construction Staging\60603202_SHT_Staging_04_MI-03.dgn

AECOM
345 EAST ASH AVENUE, SUITE B
DECATUR, IL 62526
PHONE: (217) 775-6065

USER NAME = maura.lakowski	DESIGNED - MAL	REVISED -	
	DRAWN - MAL	REVISED -	
PLOT SCALE = 100.0001 ' / in.	CHECKED - WBS	REVISED -	
PLOT DATE = 11/4/2020	DATE - 10/30/2020	REVISED -	

STATE OF ILLINOIS
DEPARTMENT OF TRANSPORTATION

SUGGESTED STAGES OF CONSTRUCTION AND TRAFFIC CONTROL PLAN
BRUSH COLLEGE ROAD – PRE–STAGE A

SCALE: 1"=50' | SHEET 3 OF 3 SHEETS | STA. 63+00.00 TO STA. 75+00.00

F.A.U. RTE.	SECTION	COUNTY	TOTAL SHEETS	SHEET NO.
7448	09-00933-01-BR	MACON	996	213
		CONTRACT NO. XXXX(XXX)		
		ILLINOIS	FED. AID PROJECT	

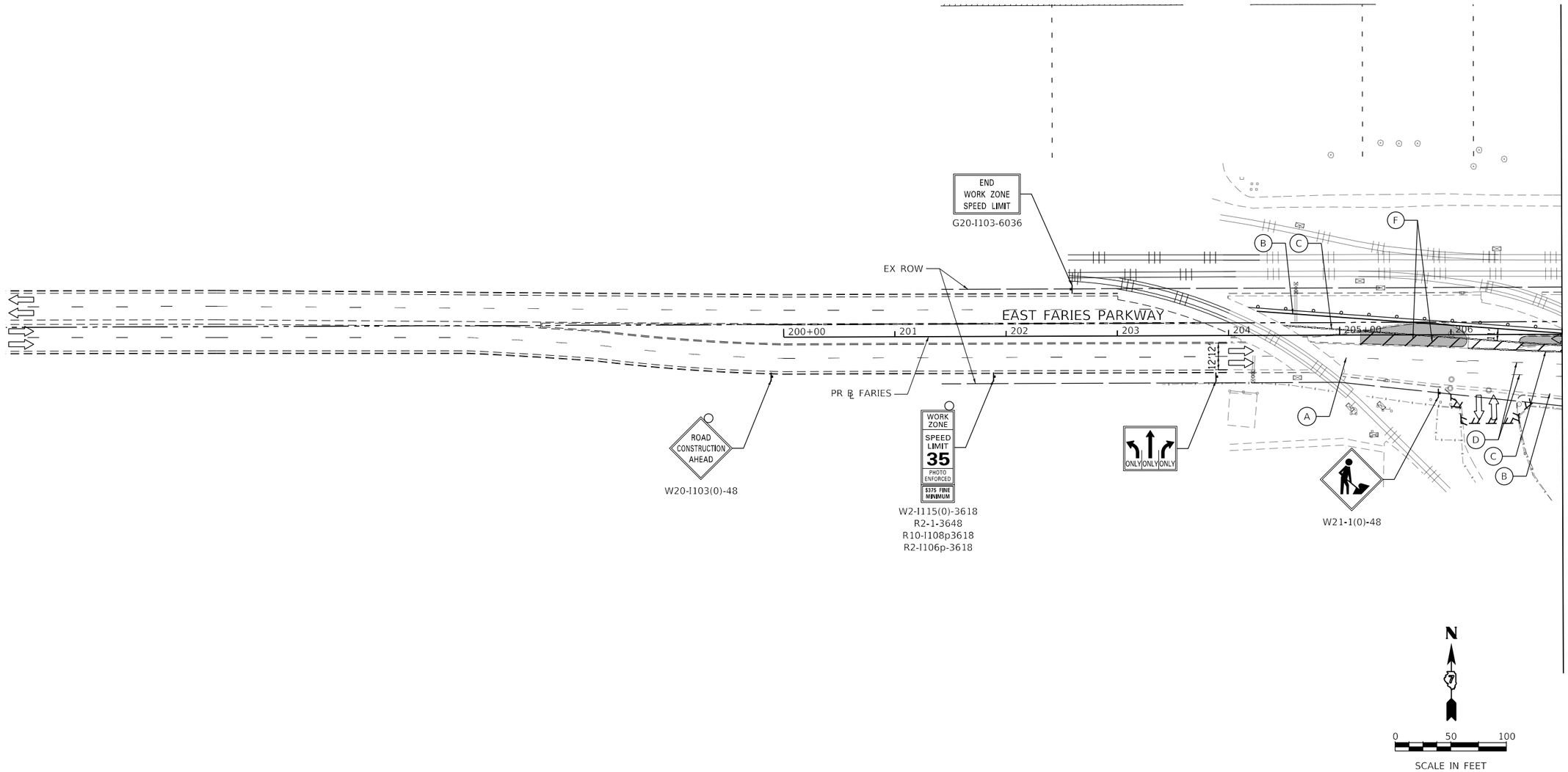

LEGEND:

- WORK ZONE
- TEMPORARY CONCRETE BARRIER
- TEMPORARY IMPACT ATTENUATOR
- TEMPORARY SOIL RETENTION SYSTEM OR BRACED EXCAVATION
- DIRECTION OF TRAFFIC FLOW
- TYPE III BARRICADE
- TYPE II BARRICADE OR DRUMS WITH STEADY BURN MONODIRECTIONAL LIGHT
- SIGN
- ARROW BOARD
- TEMPORARY PAVEMENT
- WORK COMPLETED IN PREVIOUS STAGE
- (A) EXISTING PAVEMENT MARKING
- (B) TEMPORARY PAVEMENT MARKING - LINE 4" (SOLID WHITE)
- (C) TEMPORARY PAVEMENT MARKING - LINE 4" (SOLID YELLOW)
- (D) TEMPORARY PAVEMENT MARKING - LINE 6" (10' DASH 30' SKIP, WHITE)
- (E) TEMPORARY PAVEMENT MARKING - LINE 6" (SOLID, WHITE)
- (F) TEMPORARY PAVEMENT MARKING - LINE 12" (SOLID YELLOW)
- (G) TEMPORARY PAVEMENT MARKING - LINE 24" (SOLID WHITE)
- (H) TEMPORARY PAVEMENT MARKING - LETTERS AND SYMBOLS
- (I) TEMPORARY PAVEMENT MARKING - PREVIOUSLY PLACED

AECOM
345 EAST ASH AVENUE, SUITE B
DECATUR, IL 62526
PHONE: (217) 775-6065

USER NAME = maura.lakowski	DESIGNED - MA	REVISED -	
	DRAWN - MA	REVISED -	
PLOT SCALE = 100.0000 ' / in.	CHECKED - WBS	REVISED -	
PLOT DATE = 11/4/2020	DATE - 10/30/2020	REVISED -	

STATE OF ILLINOIS
DEPARTMENT OF TRANSPORTATION

SUGGESTED STAGES OF CONSTRUCTION AND TRAFFIC CONTROL PLAN
FARIES PARKWAY – PRE-STAGE B

SCALE: 1"=50' | SHEET 1 OF 3 SHEETS | STA. 200+00.00 TO STA. 207+00.00

F.A.U. RTE.	SECTION	COUNTY	TOTAL SHEETS	SHEET NO.
7448	09-00933-01-BR	MACON	996	214
		CONTRACT NO. XXXX(XXX)		
		ILLINOIS	FED. AID PROJECT	

MODEL: Default
FILE NAME: pw:\\aecom+na-pw.bentley.com:AECOM_DS16_NA\Documents\60603202-Brush College\900-CAD GIS\910_CAD\03_SHEETS\01_AECOM\Construction Staging\60603202_SHT_Staging_08_ML-01.dgn

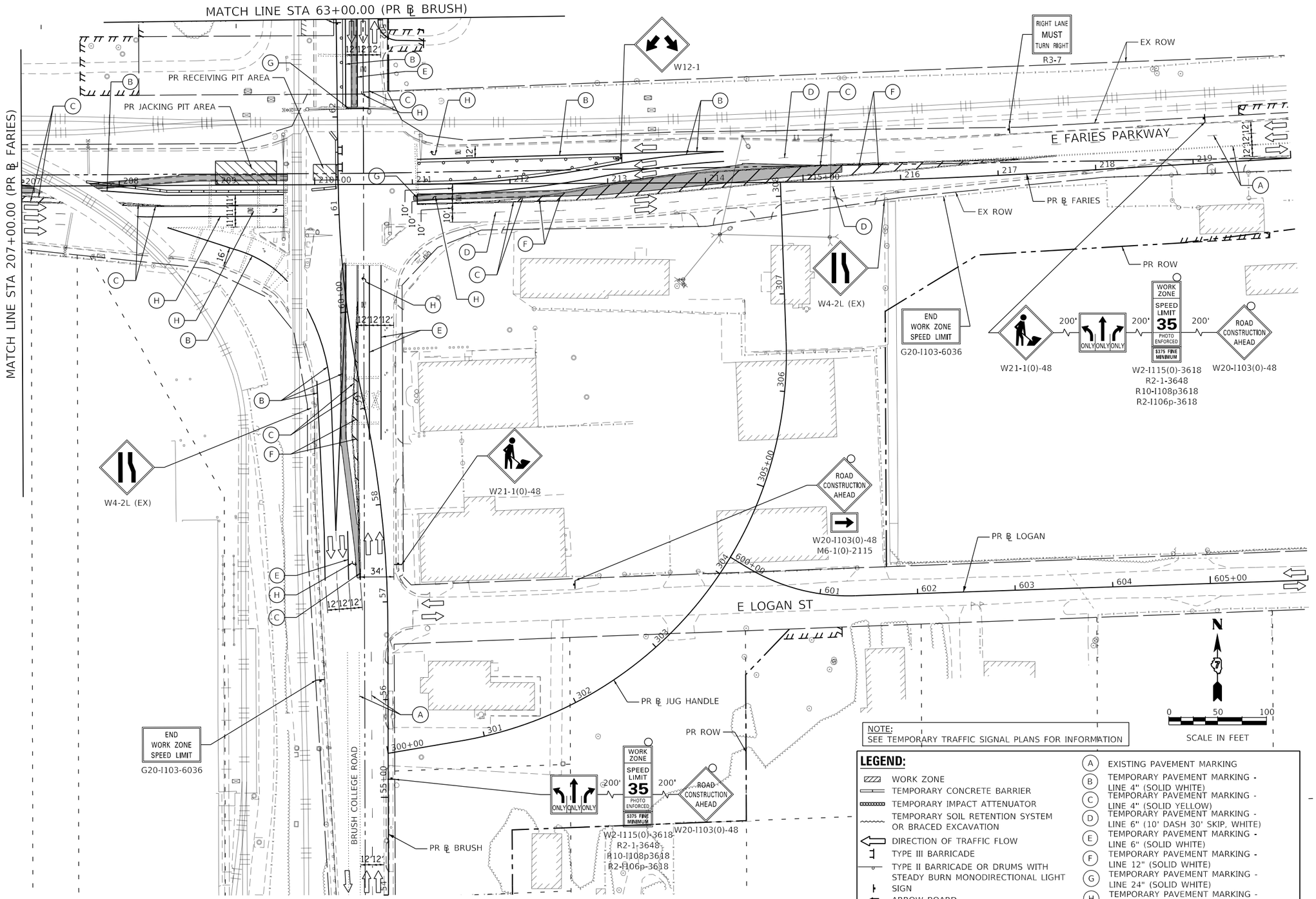

MODEL: Default
FILE NAME: pw:\\aecom-na-pw.bentley.com:AECOM_DS16_NA\Documents\60603202-Brush College\900-CAD GIS\910_CAD\03_SHEETS\01_AECOM\Construction Staging\60603202_SHT_Staging_08_ML-02.dgn

AECOM
345 EAST ASH AVENUE, SUITE B
DECATUR, IL 62526
PHONE: (217) 775-6065

USER NAME = maura.lakowski	DESIGNED - MA	REVISED -	
	DRAWN - MA	REVISED -	
PLOT SCALE = 100.0000 ' / in.	CHECKED - WBS	REVISED -	
PLOT DATE = 11/4/2020	DATE - 10/30/2020	REVISED -	

STATE OF ILLINOIS
DEPARTMENT OF TRANSPORTATION

SUGGESTED STAGES OF CONSTRUCTION AND TRAFFIC CONTROL PLAN
FARIES PARKWAY – PRE-STAGE B

SCALE: 1"=50' | SHEET 2 OF 3 SHEETS | STA. 207+00.00 TO STA. 220+00.00

F.A.U. RTE.	SECTION	COUNTY	TOTAL SHEETS	SHEET NO.
7448	09-00933-01-BR	MACON	996	215

CONTRACT NO. XXXX(XXX)
ILLINOIS | FED. AID PROJECT

LEGEND:

- WORK ZONE
- TEMPORARY CONCRETE BARRIER
- TEMPORARY IMPACT ATTENUATOR
- TEMPORARY SOIL RETENTION SYSTEM OR BRACED EXCAVATION
- DIRECTION OF TRAFFIC FLOW
- TYPE III BARRICADE
- TYPE II BARRICADE OR DRUMS WITH STEADY BURN MONODIRECTIONAL LIGHT
- SIGN
- ARROW BOARD
- TEMPORARY PAVEMENT
- WORK COMPLETED IN PREVIOUS STAGE
- (A) EXISTING PAVEMENT MARKING
- (B) TEMPORARY PAVEMENT MARKING - LINE 4" (SOLID WHITE)
- (C) TEMPORARY PAVEMENT MARKING - LINE 4" (SOLID YELLOW)
- (D) TEMPORARY PAVEMENT MARKING - LINE 6" (10' DASH 30' SKIP, WHITE)
- (E) TEMPORARY PAVEMENT MARKING - LINE 6" (SOLID, WHITE)
- (F) TEMPORARY PAVEMENT MARKING - LINE 12" (SOLID YELLOW)
- (G) TEMPORARY PAVEMENT MARKING - LINE 24" (SOLID WHITE)
- (H) TEMPORARY PAVEMENT MARKING - LETTERS AND SYMBOLS
- (I) TEMPORARY PAVEMENT MARKING - PREVIOUSLY PLACED

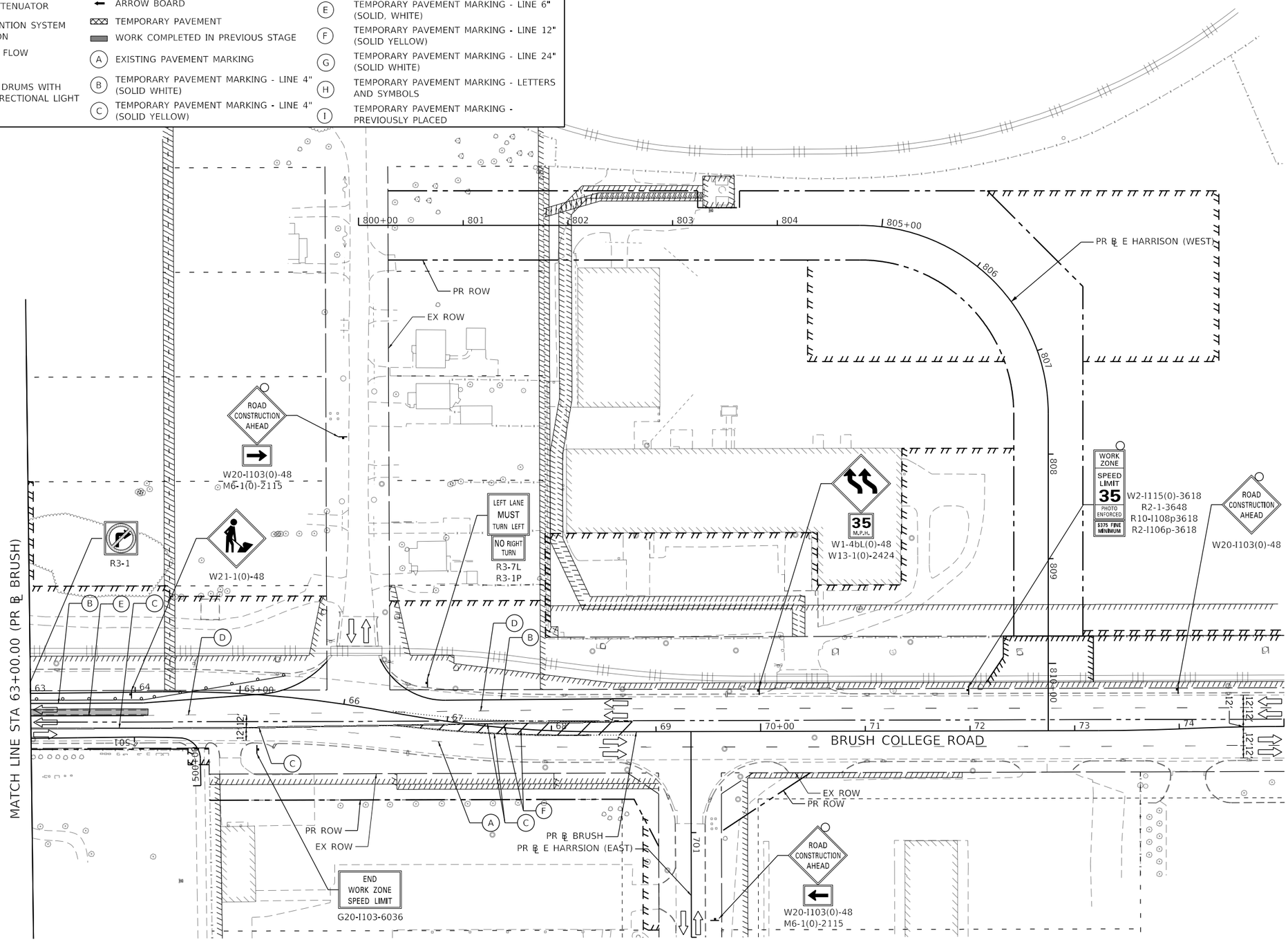

MODEL: Default
FILE NAME: pw:\\aecom-na-pw.bentley.com:AECOM_DS16_NA\Documents\60603202-Brush College\900-CAD GIS\910_CAD\03_SHEETS\01_AECOM\Construction Staging\60603202_SHT_Staging_08_ML-03.dgn

AECOM
345 EAST ASH AVENUE, SUITE B
DECATUR, IL 62526
PHONE: (217) 775-6065

USER NAME = maura.lakowski	DESIGNED - MA	REVISED -	
	DRAWN - MA	REVISED -	
PLOT SCALE = 100.0001 ' / in.	CHECKED - WBS	REVISED -	
PLOT DATE = 11/4/2020	DATE - 10/30/2020	REVISED -	

STATE OF ILLINOIS
DEPARTMENT OF TRANSPORTATION

SUGGESTED STAGES OF CONSTRUCTION AND TRAFFIC CONTROL PLAN
BRUSH COLLEGE ROAD – PRE-STAGE B

SCALE: 1"=50' | SHEET 3 OF 3 SHEETS | STA. 63+00.00 TO STA. 75+00.00

F.A.U. RTE.	SECTION	COUNTY	TOTAL SHEETS	SHEET NO.
7448	09-00933-01-BR	MACON	996	216
		CONTRACT NO. XXXX(XXX)		
		ILLINOIS FED. AID PROJECT		

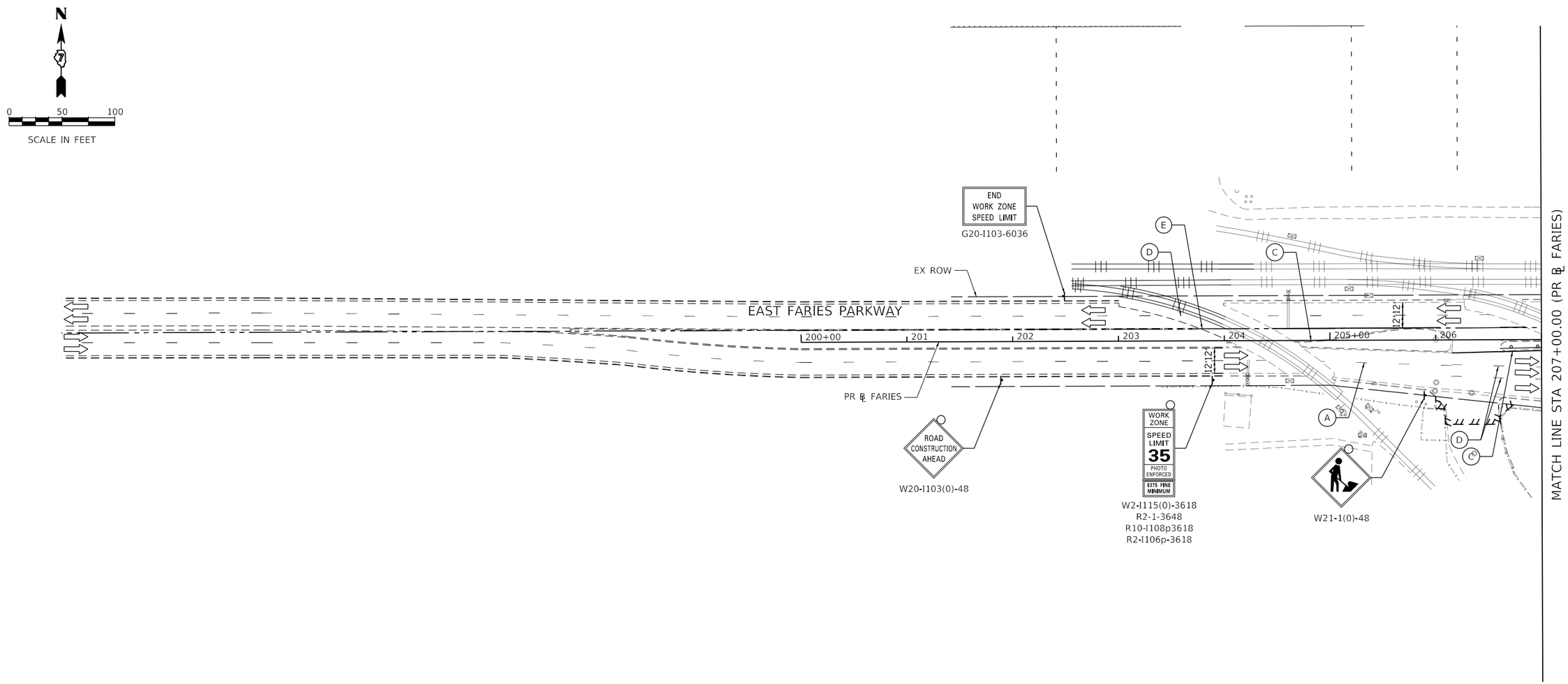

LEGEND:

- WORK ZONE
- TEMPORARY CONCRETE BARRIER
- TEMPORARY IMPACT ATTENUATOR
- TEMPORARY SOIL RETENTION SYSTEM OR BRACED EXCAVATION
- DIRECTION OF TRAFFIC FLOW
- TYPE III BARRICADE
- TYPE II BARRICADE OR DRUMS WITH STEADY BURN MONODIRECTIONAL LIGHT
- SIGN
- ARROW BOARD
- TEMPORARY PAVEMENT
- WORK COMPLETED IN PREVIOUS STAGE
- (A) EXISTING PAVEMENT MARKING
- (B) TEMPORARY PAVEMENT MARKING - LINE 4" (SOLID WHITE)
- (C) TEMPORARY PAVEMENT MARKING - LINE 4" (SOLID YELLOW)
- (D) TEMPORARY PAVEMENT MARKING - LINE 6" (10' DASH 30' SKIP, WHITE)
- (E) TEMPORARY PAVEMENT MARKING - LINE 6" (SOLID, WHITE)
- (F) TEMPORARY PAVEMENT MARKING - LINE 12" (SOLID YELLOW)
- (G) TEMPORARY PAVEMENT MARKING - LINE 24" (SOLID WHITE)
- (H) TEMPORARY PAVEMENT MARKING - LETTERS AND SYMBOLS
- (I) TEMPORARY PAVEMENT MARKING - PREVIOUSLY PLACED

MODEL: Default
FILE NAME: pw:\\aecom-na-pw.bentley.com:AECOM_DS16_NA\Documents\60603202-Brush College\900-CAD GIS\910_CAD\03_SHEETS\01_AECOM\Construction Staging\60603202_SHT_Staging_OC_Mt-01.dgn

AECOM
345 EAST ASH AVENUE, SUITE B
DECATUR, IL 62526
PHONE: (217) 775-6065

USER NAME = maura.lakowski	DESIGNED - MA	REVISED -	
	DRAWN - MA	REVISED -	
PLOT SCALE = 100.0000 ' / in.	CHECKED - WBS	REVISED -	
PLOT DATE = 11/4/2020	DATE - 10/30/2020	REVISED -	

STATE OF ILLINOIS
DEPARTMENT OF TRANSPORTATION

SUGGESTED STAGES OF CONSTRUCTION AND TRAFFIC CONTROL PLAN
FARIES PARKWAY – PRE-STAGE C

SCALE: 1"=50' | SHEET 1 OF 3 SHEETS | STA. 200+00.00 TO STA. 207+00.00

F.A.U. RTE.	SECTION	COUNTY	TOTAL SHEETS	SHEET NO.
7448	09-00933-01-BR	MACON	996	217
		CONTRACT NO. XXXX(XXX)		
		ILLINOIS	FED. AID PROJECT	

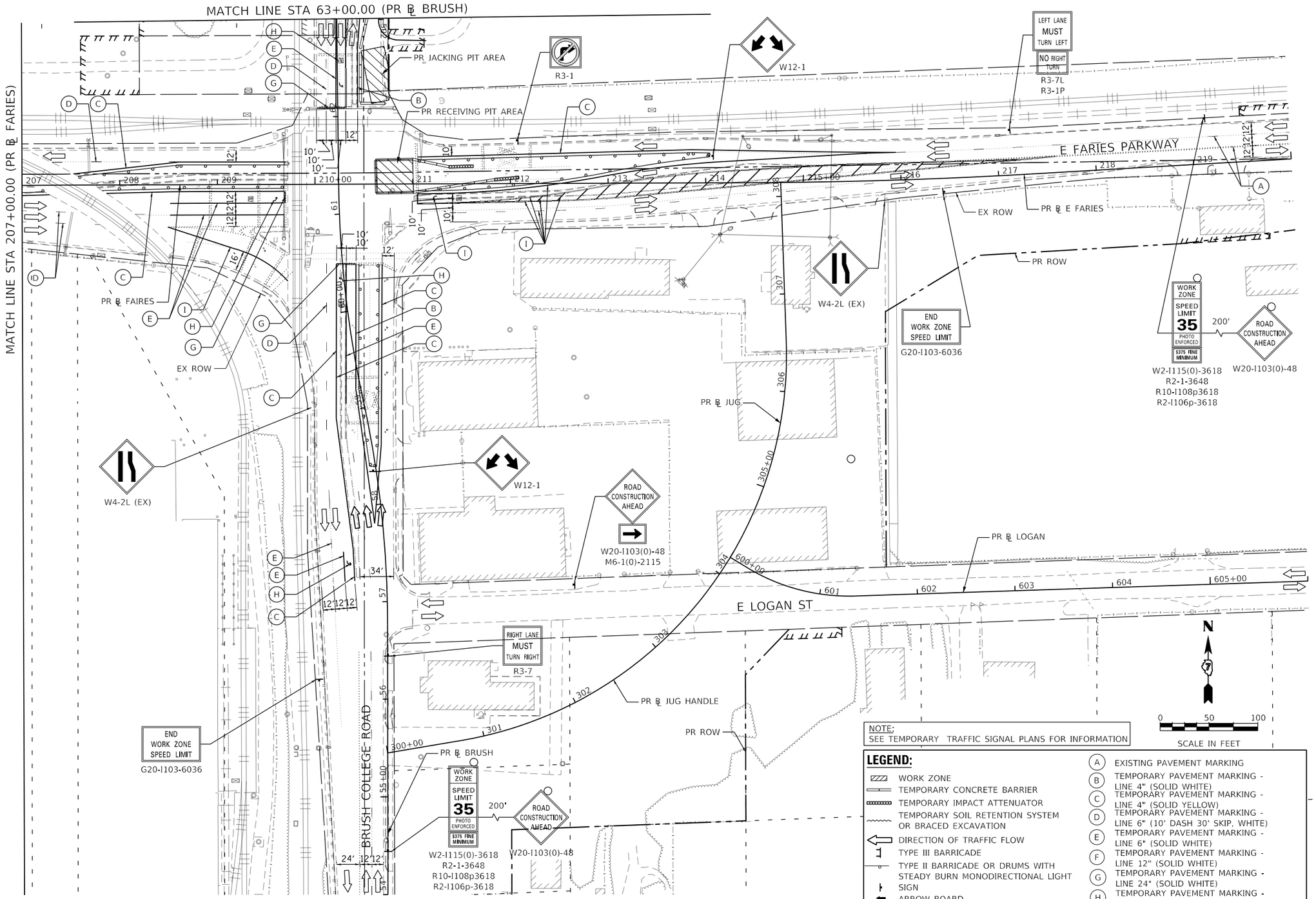

MODEL: Default
FILE NAME: pw:\\aecom-na-pw.bentley.com:AECOM_DS16_NA\Documents\60603202-Brush College\900-CAD GIS\910_CAD\03_SHEETS\01_AECOM\Construction Staging\60603202_SHT_Staging_OC_ML-02.dgn

AECOM
345 EAST ASH AVENUE, SUITE B
DECATUR, IL 62526
PHONE: (217) 775-6065

USER NAME = maura.lakowski	DESIGNED - MA	REVISED -	
	DRAWN - MA	REVISED -	
PLOT SCALE = 100.0000 ' / in.	CHECKED - WBS	REVISED -	
PLOT DATE = 11/4/2020	DATE - 10/30/2020	REVISED -	

STATE OF ILLINOIS
DEPARTMENT OF TRANSPORTATION

SUGGESTED STAGES OF CONSTRUCTION AND TRAFFIC CONTROL PLAN
FARIES PARKWAY – PRE-STAGE C

SCALE: 1"=50' | SHEET 2 OF 3 SHEETS | STA. 207+00.00 TO STA. 220+00.00

F.A.U. RTE.	SECTION	COUNTY	TOTAL SHEETS	SHEET NO.
7448	09-00933-01-BR	MACON	996	218

CONTRACT NO. XXXX(XXX)
ILLINOIS FED. AID PROJECT

LEGEND:

- WORK ZONE
- TEMPORARY CONCRETE BARRIER
- TEMPORARY IMPACT ATTENUATOR
- TEMPORARY SOIL RETENTION SYSTEM OR BRACED EXCAVATION
- DIRECTION OF TRAFFIC FLOW
- TYPE III BARRICADE
- TYPE II BARRICADE OR DRUMS WITH STEADY BURN MONODIRECTIONAL LIGHT
- SIGN
- ARROW BOARD
- TEMPORARY PAVEMENT
- WORK COMPLETED IN PREVIOUS STAGE
- (A) EXISTING PAVEMENT MARKING
- (B) TEMPORARY PAVEMENT MARKING - LINE 4" (SOLID WHITE)
- (C) TEMPORARY PAVEMENT MARKING - LINE 4" (SOLID YELLOW)
- (D) TEMPORARY PAVEMENT MARKING - LINE 6" (10' DASH 30' SKIP, WHITE)
- (E) TEMPORARY PAVEMENT MARKING - LINE 6" (SOLID, WHITE)
- (F) TEMPORARY PAVEMENT MARKING - LINE 12" (SOLID YELLOW)
- (G) TEMPORARY PAVEMENT MARKING - LINE 24" (SOLID WHITE)
- (H) TEMPORARY PAVEMENT MARKING - LETTERS AND SYMBOLS
- (I) TEMPORARY PAVEMENT MARKING - PREVIOUSLY PLACED

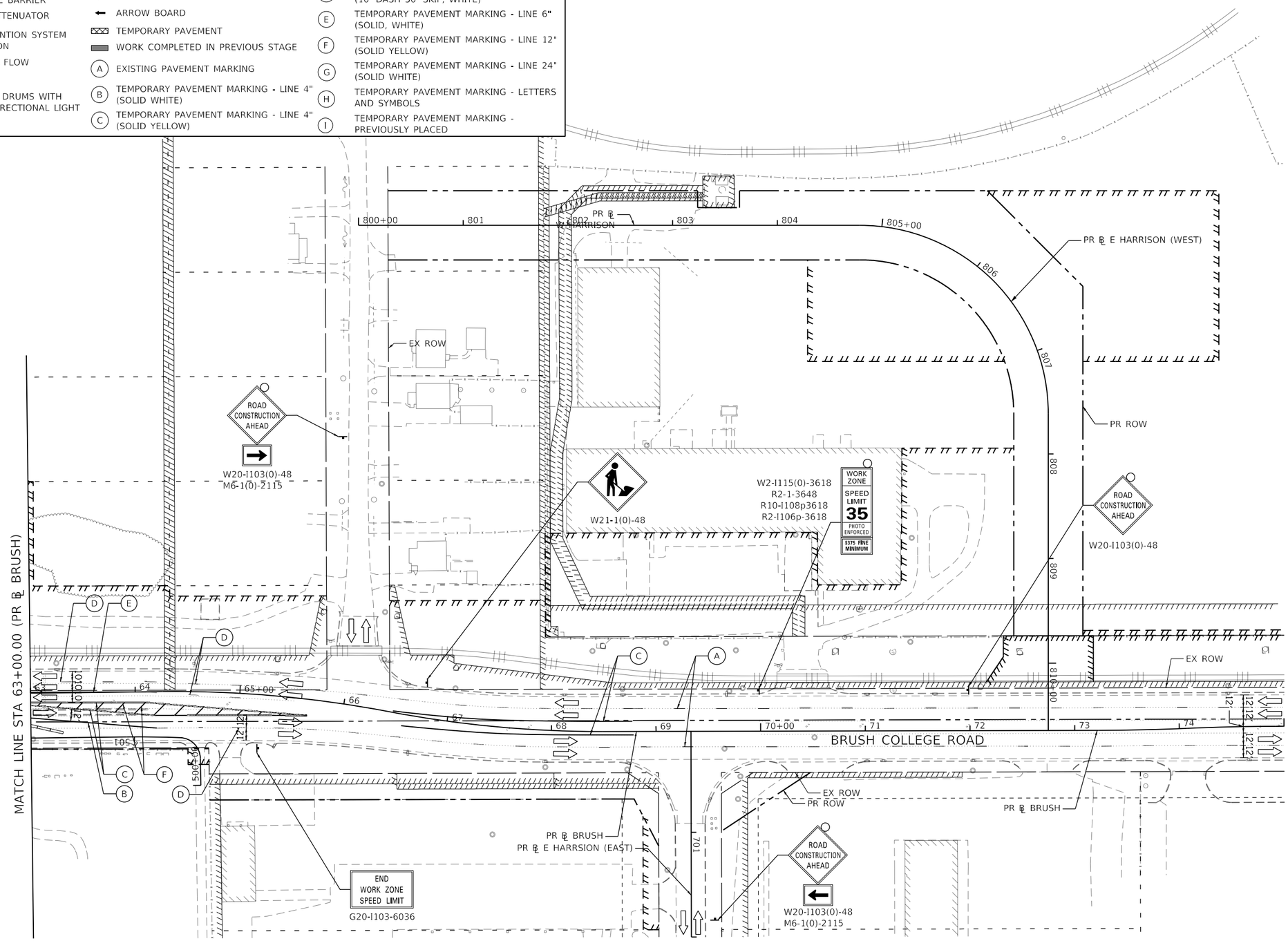

MODEL: Default
FILE NAME: pw:\\aecom-na-pw.bentley.com:AECOM_DS16_NA\Documents\60603202-Brush College\900-CAD GIS\910_CAD\03_SHEETS\01_AECOM\Construction Staging\60603202_SHT_Staging_QC_ML-03.dgn

AECOM
345 EAST ASH AVENUE, SUITE B
DECATUR, IL 62526
PHONE: (217) 775-6065

USER NAME = maura.lakowski	DESIGNED - MA	REVISED -	
	DRAWN - MA	REVISED -	
PLOT SCALE = 100.0001 ' / in.	CHECKED - WBS	REVISED -	
PLOT DATE = 11/4/2020	DATE - 10/30/2020	REVISED -	

STATE OF ILLINOIS
DEPARTMENT OF TRANSPORTATION

SUGGESTED STAGES OF CONSTRUCTION AND TRAFFIC CONTROL PLAN
BRUSH COLLEGE ROAD – PRE-STAGE C

SCALE: 1"=50' | SHEET 3 OF 3 SHEETS | STA. 63+00.00 TO STA. 75+00.00

F.A.U. RTE.	SECTION	COUNTY	TOTAL SHEETS	SHEET NO.
7448	09-00933-01-BR	MACON	996	219

CONTRACT NO. XXXX(XXX)

ILLINOIS | FED. AID PROJECT

LEGEND:

- WORK ZONE
- TEMPORARY CONCRETE BARRIER
- TEMPORARY IMPACT ATTENUATOR
- TEMPORARY SOIL RETENTION SYSTEM OR BRACED EXCAVATION
- DIRECTION OF TRAFFIC FLOW
- TYPE III BARRICADE
- TYPE II BARRICADE OR DRUMS WITH STEADY BURN MONODIRECTIONAL LIGHT
- SIGN
- ARROW BOARD
- TEMPORARY PAVEMENT
- WORK COMPLETED IN PREVIOUS STAGE
- (A) EXISTING PAVEMENT MARKING
- (B) TEMPORARY PAVEMENT MARKING - LINE 4" (SOLID WHITE)
- (C) TEMPORARY PAVEMENT MARKING - LINE 4" (SOLID YELLOW)
- (D) TEMPORARY PAVEMENT MARKING - LINE 6" (10' DASH 30' SKIP, WHITE)
- (E) TEMPORARY PAVEMENT MARKING - LINE 6" (SOLID, WHITE)
- (F) TEMPORARY PAVEMENT MARKING - LINE 12" (SOLID YELLOW)
- (G) TEMPORARY PAVEMENT MARKING - LINE 24" (SOLID WHITE)
- (H) TEMPORARY PAVEMENT MARKING - LETTERS AND SYMBOLS
- (I) TEMPORARY PAVEMENT MARKING - PREVIOUSLY PLACED

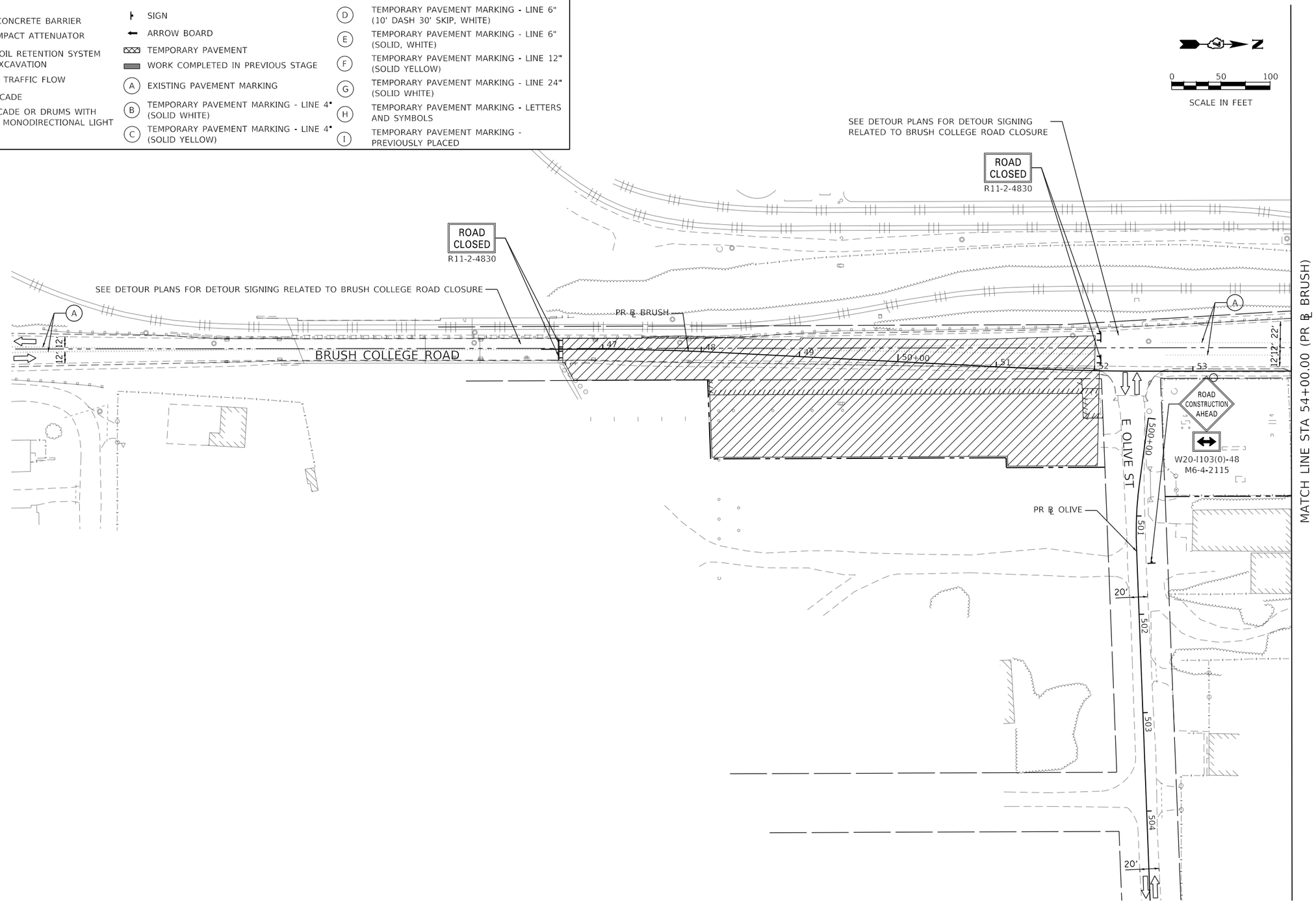

MODEL: Default
FILE NAME: pw:\\aecom-na-pw.bentley.com:AECOM_DS16_NA\Documents\60603202-Brush College\900-CAD GIS\910_CAD\03_SHEETS\01_AECOM\Construction Staging\60603202_SHT_Staging_1_MI-01.dgn

AECOM
345 EAST ASH AVENUE, SUITE B
DECATUR, IL 62526
PHONE: (217) 775-6065

USER NAME = maura.lakowski	DESIGNED - MA	REVISED -	
	DRAWN - MA	REVISED -	
PLOT SCALE = 100.0001 ' / in.	CHECKED - WBS	REVISED -	
PLOT DATE = 11/4/2020	DATE - 10/30/2020	REVISED -	

STATE OF ILLINOIS
DEPARTMENT OF TRANSPORTATION

SUGGESTED STAGES OF CONSTRUCTION AND TRAFFIC CONTROL PLAN
BRUSH COLLEGE ROAD - STAGE 1

SCALE: 1"=50' | SHEET 1 OF 7 SHEETS | STA. 46+37.42 TO STA. 54+00.00

F.A.U. RTE.	SECTION	COUNTY	TOTAL SHEETS	SHEET NO.
7448	09-00933-01-BR	MACON	996	220
		CONTRACT NO. XXXX(XXX)		
		ILLINOIS	FED. AID PROJECT	

LEGEND:

- WORK ZONE
- TEMPORARY CONCRETE BARRIER
- TEMPORARY IMPACT ATTENUATOR
- TEMPORARY SOIL RETENTION SYSTEM OR BRACED EXCAVATION
- DIRECTION OF TRAFFIC FLOW
- TYPE III BARRICADE
- TYPE II BARRICADE OR DRUMS WITH STEADY BURN MONODIRECTIONAL LIGHT
- SIGN
- ARROW BOARD
- TEMPORARY PAVEMENT
- WORK COMPLETED IN PREVIOUS STAGE
- (A) EXISTING PAVEMENT MARKING
- (B) TEMPORARY PAVEMENT MARKING - LINE 4" (SOLID WHITE)
- (C) TEMPORARY PAVEMENT MARKING - LINE 4" (SOLID YELLOW)
- (D) TEMPORARY PAVEMENT MARKING - LINE 6" (10' DASH 30' SKIP, WHITE)
- (E) TEMPORARY PAVEMENT MARKING - LINE 6" (SOLID, WHITE)
- (F) TEMPORARY PAVEMENT MARKING - LINE 12" (SOLID YELLOW)
- (G) TEMPORARY PAVEMENT MARKING - LINE 24" (SOLID WHITE)
- (H) TEMPORARY PAVEMENT MARKING - LETTERS AND SYMBOLS
- (I) TEMPORARY PAVEMENT MARKING - PREVIOUSLY PLACED

NOTE:
MAINTAIN ACCESS ON EAST HARRISON AT ALL TIMES

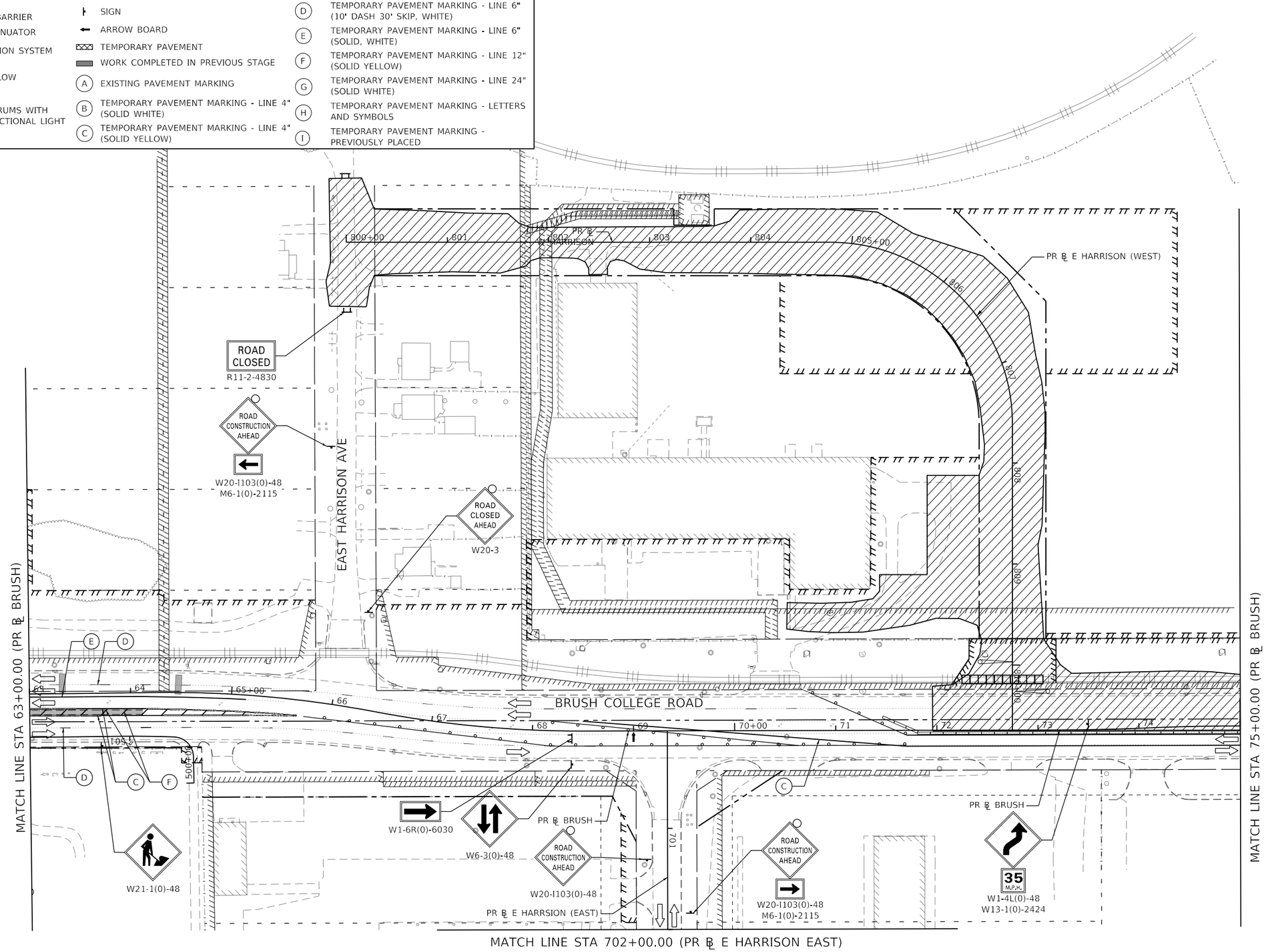

MODEL: Default
FILE NAME: pw:\\aecom-na-pw.bentley.com:AECOM_DS16_NA\Documents\60603202-Brush College\900-CAD GIS\910_CAD\03_SHEETS\01_AECOM\Construction Staging\60603202_SHT_Staging_1_MI-02.dgn

AECOM
345 EAST ASH AVENUE, SUITE B
DECATUR, IL 62526
PHONE: (217) 775-6065

USER NAME = maura.lakowski	DESIGNED - MA	REVISED -	
	DRAWN - MA	REVISED -	
PLOT SCALE = 100.0001 ' / in.	CHECKED - WBS	REVISED -	
PLOT DATE = 11/4/2020	DATE - 10/30/2020	REVISED -	

STATE OF ILLINOIS
DEPARTMENT OF TRANSPORTATION

SUGGESTED STAGES OF CONSTRUCTION AND TRAFFIC CONTROL PLAN
BRUSH COLLEGE ROAD – STAGE 1

SCALE: 1"=50' | SHEET 2 OF 7 SHEETS | STA. 63+00.00 TO STA. 75+00.00

F.A.U. RTE.	SECTION	COUNTY	TOTAL SHEETS	SHEET NO.
7448	09-00933-01-BR	MACON	996	221
		CONTRACT NO. XXXX(XXX)		
		ILLINOIS	FED. AID PROJECT	

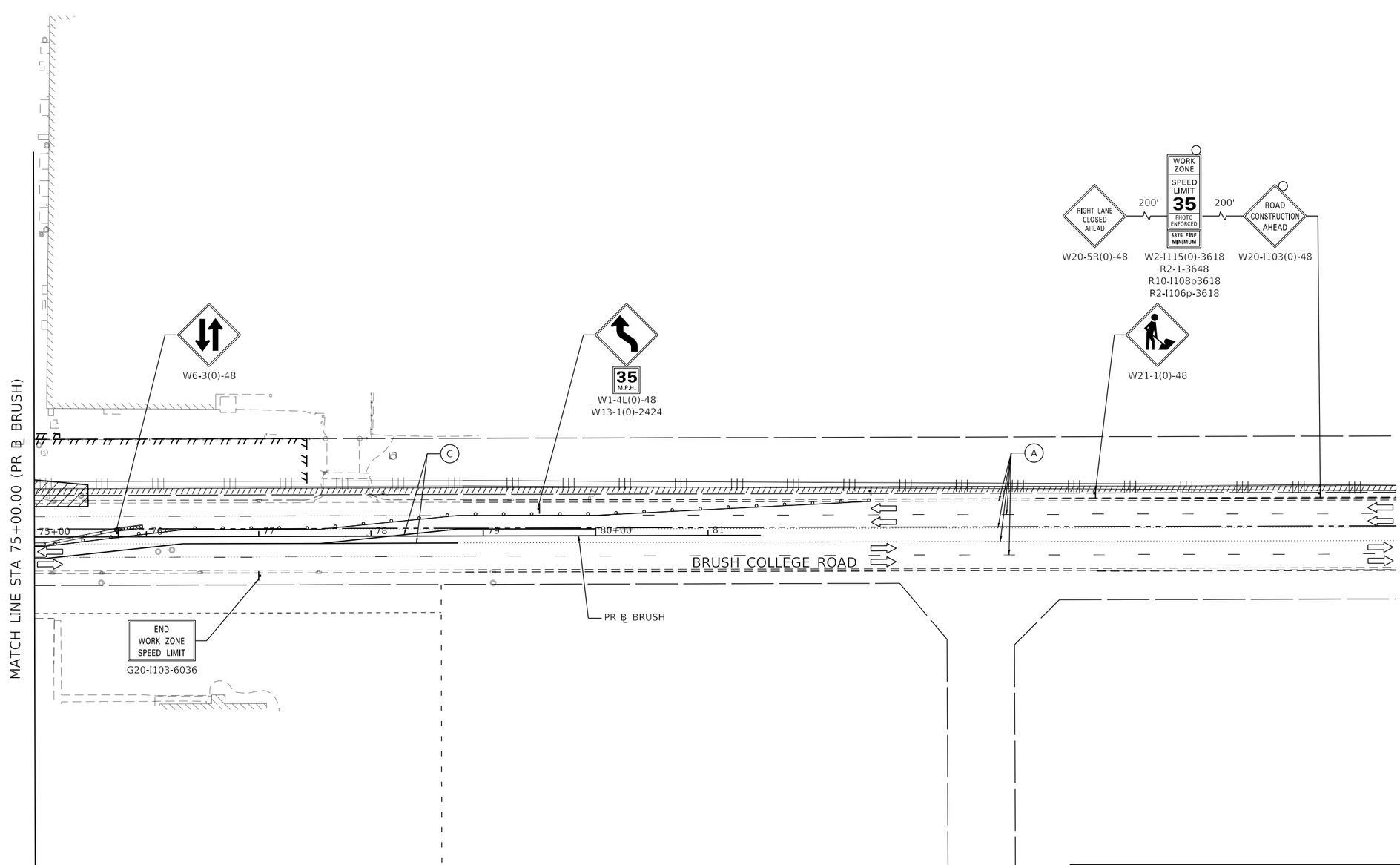

LEGEND:

- WORK ZONE
- TEMPORARY CONCRETE BARRIER
- TEMPORARY IMPACT ATTENUATOR
- TEMPORARY SOIL RETENTION SYSTEM OR BRACED EXCAVATION
- DIRECTION OF TRAFFIC FLOW
- TYPE III BARRICADE
- TYPE II BARRICADE OR DRUMS WITH STEADY BURN MONODIRECTIONAL LIGHT
- SIGN
- ARROW BOARD
- TEMPORARY PAVEMENT
- WORK COMPLETED IN PREVIOUS STAGE

- (A) EXISTING PAVEMENT MARKING
- (B) TEMPORARY PAVEMENT MARKING - LINE 4" (SOLID WHITE)
- (C) TEMPORARY PAVEMENT MARKING - LINE 4" (SOLID YELLOW)
- (D) TEMPORARY PAVEMENT MARKING - LINE 6" (10' DASH 30' SKIP, WHITE)
- (E) TEMPORARY PAVEMENT MARKING - LINE 6" (SOLID WHITE)
- (F) TEMPORARY PAVEMENT MARKING - LINE 12" (SOLID WHITE)
- (G) TEMPORARY PAVEMENT MARKING - LINE 24" (SOLID WHITE)
- (H) TEMPORARY PAVEMENT MARKING - LETTERS AND SYMBOLS
- (I) TEMPORARY PAVEMENT MARKING - PREVIOUSLY PLACED

MODEL: Default
FILE NAME: pw:\\aecom-na-pw.bentley.com:AECOM_DS16_NA\Documents\60603202-Brush College\900-CAD GIS\910_CAD\03_SHEETS\01_AECOM\Construction Staging\60603202_SHT_Staging_1_MT-03.dgn

AECOM
345 EAST ASH AVENUE, SUITE B
DECATUR, IL 62526
PHONE: (217) 775-6065

USER NAME = maura.lakowski	DESIGNED - MA	REVISED -	
	DRAWN - MA	REVISED -	
PLOT SCALE = 100.0001 ' / in.	CHECKED - WBS	REVISED -	
PLOT DATE = 11/4/2020	DATE - 10/30/2020	REVISED -	

STATE OF ILLINOIS
DEPARTMENT OF TRANSPORTATION

SUGGESTED STAGES OF CONSTRUCTION AND TRAFFIC CONTROL PLAN
BRUSH COLLEGE ROAD – STAGE 1

SCALE: 1"=50' | SHEET 3 OF 7 SHEETS | STA. 75+00.00 TO STA. 81+46.65

F.A.U. RTE.	SECTION	COUNTY	TOTAL SHEETS	SHEET NO.
7448	09-00933-01-BR	MACON	996	222

CONTRACT NO. XXXX(XXX)

ILLINOIS | FED. AID PROJECT

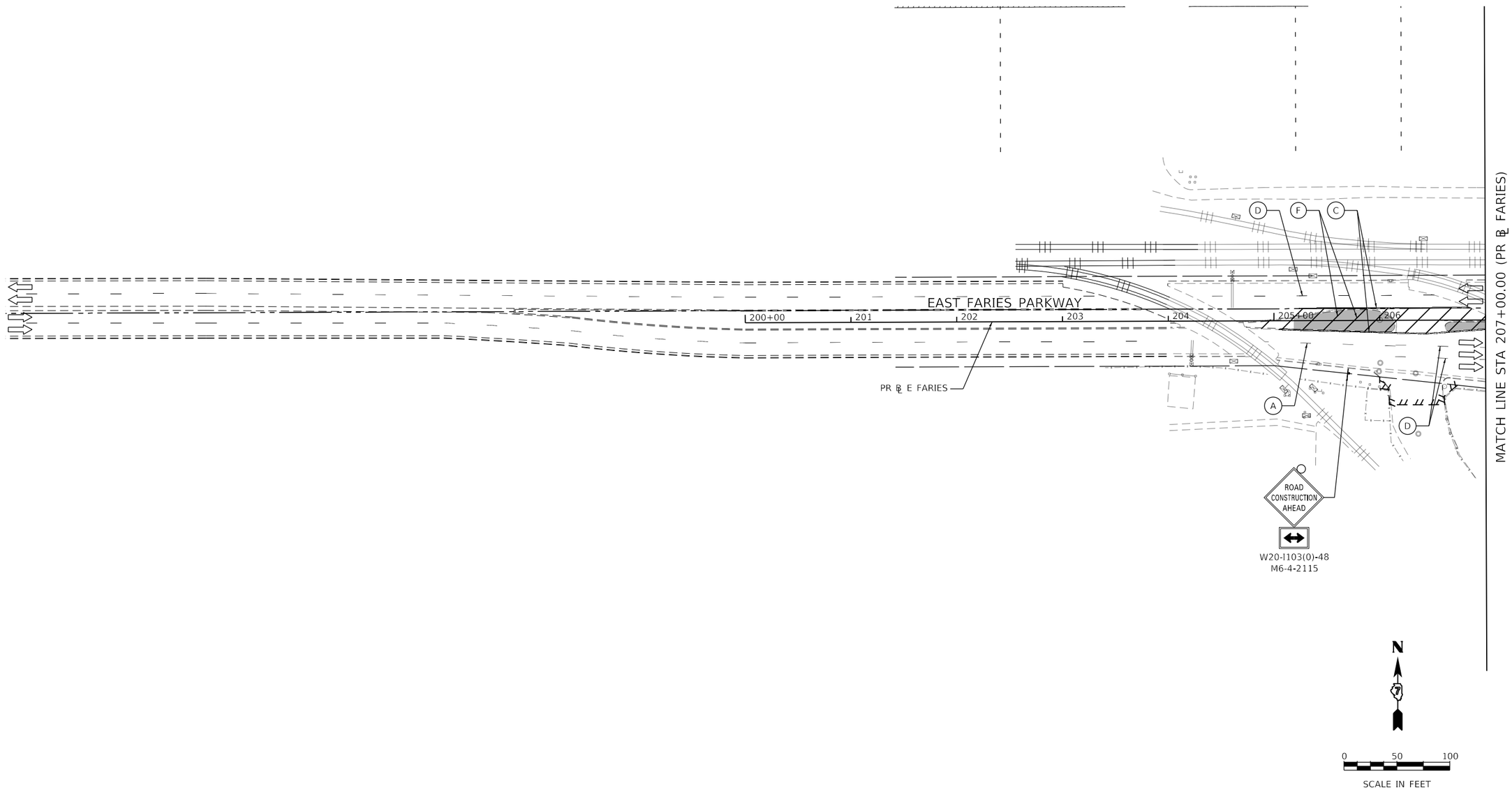

LEGEND:

- WORK ZONE
- TEMPORARY CONCRETE BARRIER
- TEMPORARY IMPACT ATTENUATOR
- TEMPORARY SOIL RETENTION SYSTEM OR BRACED EXCAVATION
- DIRECTION OF TRAFFIC FLOW
- TYPE III BARRICADE
- TYPE II BARRICADE OR DRUMS WITH STEADY BURN MONODIRECTIONAL LIGHT
- SIGN
- ARROW BOARD
- TEMPORARY PAVEMENT
- WORK COMPLETED IN PREVIOUS STAGE

- (A) EXISTING PAVEMENT MARKING
- (B) TEMPORARY PAVEMENT MARKING - LINE 4" (SOLID WHITE)
- (C) TEMPORARY PAVEMENT MARKING - LINE 4" (SOLID YELLOW)
- (D) TEMPORARY PAVEMENT MARKING - LINE 6" (10' DASH 30' SKIP, WHITE)
- (E) TEMPORARY PAVEMENT MARKING - LINE 6" (SOLID WHITE)
- (F) TEMPORARY PAVEMENT MARKING - LINE 12" (SOLID WHITE)
- (G) TEMPORARY PAVEMENT MARKING - LINE 24" (SOLID WHITE)
- (H) TEMPORARY PAVEMENT MARKING - LETTERS AND SYMBOLS
- (I) TEMPORARY PAVEMENT MARKING - PREVIOUSLY PLACED

AECOM
345 EAST ASH AVENUE, SUITE B
DECATUR, IL 62526
PHONE: (217) 775-6065

USER NAME = maura.lakowski	DESIGNED - MA	REVISED -	
	DRAWN - MA	REVISED -	
PLOT SCALE = 100.0001 ' / in.	CHECKED - WBS	REVISED -	
PLOT DATE = 11/4/2020	DATE - 10/30/2020	REVISED -	

STATE OF ILLINOIS
DEPARTMENT OF TRANSPORTATION

SUGGESTED STAGES OF CONSTRUCTION AND TRAFFIC CONTROL PLAN
BRUSH COLLEGE ROAD – STAGE 1

SCALE: 1"=50' | SHEET 4 OF 7 SHEETS | STA. 200+00.00 TO STA. 207+00.00

F.A.U. RTE.	SECTION	COUNTY	TOTAL SHEETS	SHEET NO.
7448	09-00933-01-BR	MACON	996	223
		CONTRACT NO. XXXX(XXX)		
	ILLINOIS	FED. AID PROJECT		

MODEL: Default
FILE NAME: pw:\\aecom-na-pw.bentley.com:AECOM_DS16_NA\Documents\60603202-Brush College\900-CAD GIS\910_CAD\03_SHEETS\01_AECOM\Construction Staging\60603202_SHT_Staging_1_MI-04.dgn

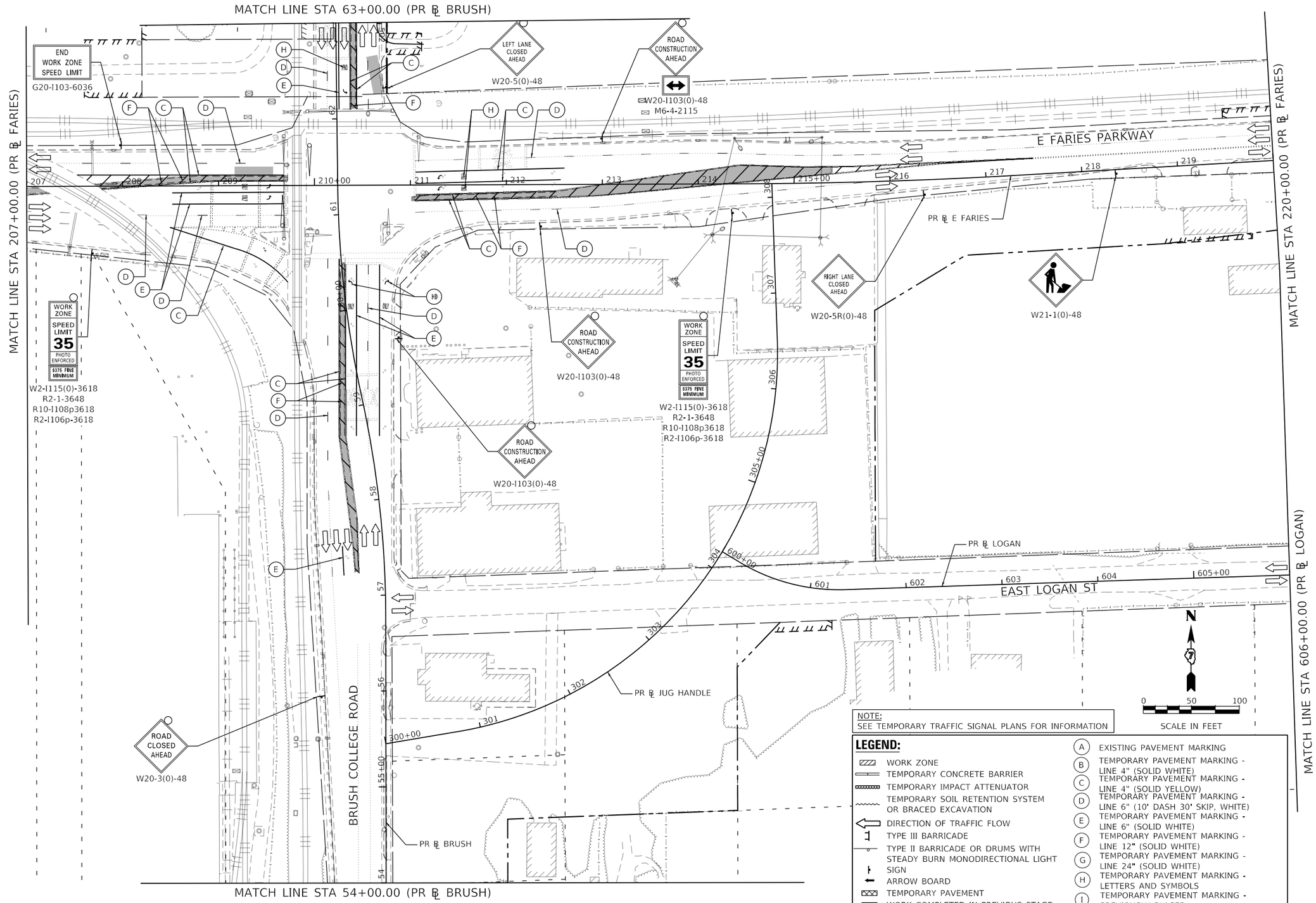

NOTE:
SEE TEMPORARY TRAFFIC SIGNAL PLANS FOR INFORMATION

LEGEND:

- WORK ZONE
- TEMPORARY CONCRETE BARRIER
- TEMPORARY IMPACT ATTENUATOR
- TEMPORARY SOIL RETENTION SYSTEM OR BRACED EXCAVATION
- DIRECTION OF TRAFFIC FLOW
- TYPE III BARRICADE
- TYPE II BARRICADE OR DRUMS WITH STEADY BURN MONODIRECTIONAL LIGHT
- SIGN
- ARROW BOARD
- TEMPORARY PAVEMENT
- WORK COMPLETED IN PREVIOUS STAGE

(A) EXISTING PAVEMENT MARKING
(B) TEMPORARY PAVEMENT MARKING - LINE 4" (SOLID WHITE)
(C) TEMPORARY PAVEMENT MARKING - LINE 4" (SOLID YELLOW)
(D) TEMPORARY PAVEMENT MARKING - LINE 6" (10' DASH 30' SKIP, WHITE)
(E) TEMPORARY PAVEMENT MARKING - LINE 6" (SOLID WHITE)
(F) TEMPORARY PAVEMENT MARKING - LINE 12" (SOLID WHITE)
(G) TEMPORARY PAVEMENT MARKING - LINE 24" (SOLID WHITE)
(H) TEMPORARY PAVEMENT MARKING - LETTERS AND SYMBOLS
(I) TEMPORARY PAVEMENT MARKING - PREVIOUSLY PLACED

MODEL: Default
FILE NAME: pw:\\aecom-nagpw.bentley.com:AECOM_DS16_NA\Documents\60603202-Brush College\900-CAD GIS\910_CAD\03_SHEETS\01_AECOM\Construction Staging\60603202_SHT_Staging_1_MT-05.dgn

AECOM
345 EAST ASH AVENUE, SUITE B
DECATUR, IL 62526
PHONE: (217) 775-6065

USER NAME = maura.lakowski	DESIGNED - MA	REVISED -	
	DRAWN - MA	REVISED -	
PLOT SCALE = 100.0000 ' / in.	CHECKED - WBS	REVISED -	
PLOT DATE = 11/4/2020	DATE - 10/30/2020	REVISED -	

STATE OF ILLINOIS
DEPARTMENT OF TRANSPORTATION

SUGGESTED STAGES OF CONSTRUCTION AND TRAFFIC CONTROL PLAN
FARIES PARKWAY – STAGE 1

SCALE: 1"=50' | SHEET 5 OF 7 SHEETS | STA. 207+00.00 TO STA. 220+00.00

F.A.U. RTE.	SECTION	COUNTY	TOTAL SHEETS	SHEET NO.
7448	09-00933-01-BR	MACON	996	224

CONTRACT NO. XXXX(XXX)

ILLINOIS | FED. AID PROJECT

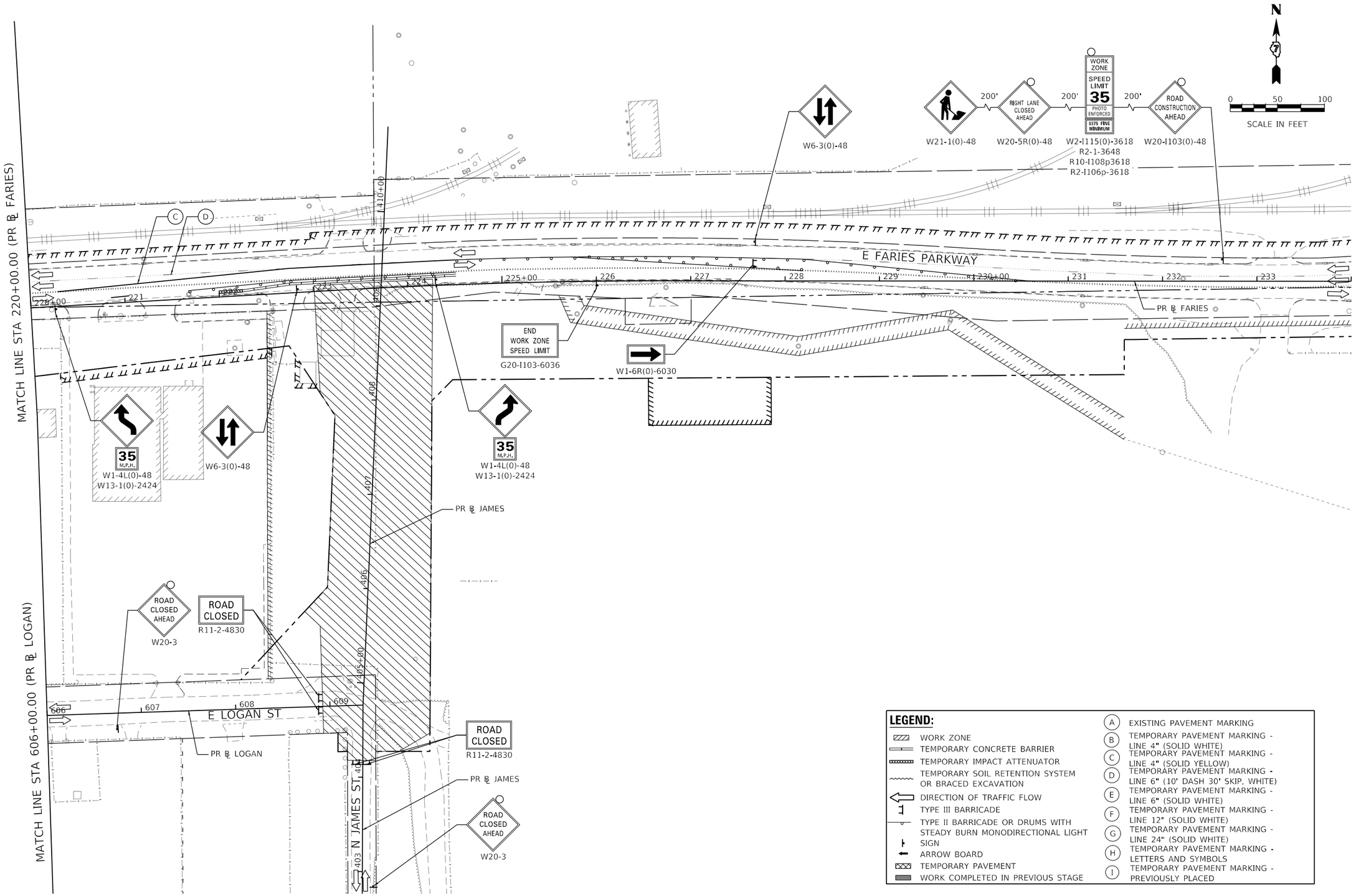

LEGEND:

- WORK ZONE
- TEMPORARY CONCRETE BARRIER
- TEMPORARY IMPACT ATTENUATOR
- TEMPORARY SOIL RETENTION SYSTEM OR BRACED EXCAVATION
- DIRECTION OF TRAFFIC FLOW
- TYPE III BARRICADE
- TYPE II BARRICADE OR DRUMS WITH STEADY BURN MONODIRECTIONAL LIGHT
- SIGN
- ARROW BOARD
- TEMPORARY PAVEMENT
- WORK COMPLETED IN PREVIOUS STAGE

- (A) EXISTING PAVEMENT MARKING
- (B) TEMPORARY PAVEMENT MARKING - LINE 4" (SOLID WHITE)
- (C) TEMPORARY PAVEMENT MARKING - LINE 4" (SOLID YELLOW)
- (D) TEMPORARY PAVEMENT MARKING - LINE 6" (10' DASH 30' SKIP, WHITE)
- (E) TEMPORARY PAVEMENT MARKING - LINE 6" (SOLID WHITE)
- (F) TEMPORARY PAVEMENT MARKING - LINE 12" (SOLID WHITE)
- (G) TEMPORARY PAVEMENT MARKING - LINE 24" (SOLID WHITE)
- (H) TEMPORARY PAVEMENT MARKING - LETTERS AND SYMBOLS
- (I) TEMPORARY PAVEMENT MARKING - PREVIOUSLY PLACED

AECOM
345 EAST ASH AVENUE, SUITE B
DECATUR, IL 62526
PHONE: (217) 775-6065

USER NAME = maura.lakowski	DESIGNED - MA	REVISED -	
	DRAWN - MA	REVISED -	
PLOT SCALE = 100.0001 ' / in.	CHECKED - WBS	REVISED -	
PLOT DATE = 11/4/2020	DATE - 10/30/2020	REVISED -	

STATE OF ILLINOIS
DEPARTMENT OF TRANSPORTATION

SUGGESTED STAGES OF CONSTRUCTION AND TRAFFIC CONTROL PLAN
FARIES PARKWAY – STAGE 1

SCALE: 1"=50' | SHEET 6 OF 7 SHEETS | STA. 220+00.00 TO STA. 234+00.00

F.A.U. RTE.	SECTION	COUNTY	TOTAL SHEETS	SHEET NO.
7448	09-00933-01-BR	MACON	996	225

CONTRACT NO. XXXX(XXX)

ILLINOIS | FED. AID PROJECT

MODEL: Default
FILE NAME: pw:\\aecom-na.pw.bentley.com:AECOM_DS16_NA\Documents\60603202-Brush College\900-CAD GIS\910_CAD\03_SHEETS\01_AECOM\Construction Staging\60603202_SHT_Staging_1_Mt-06.dgn

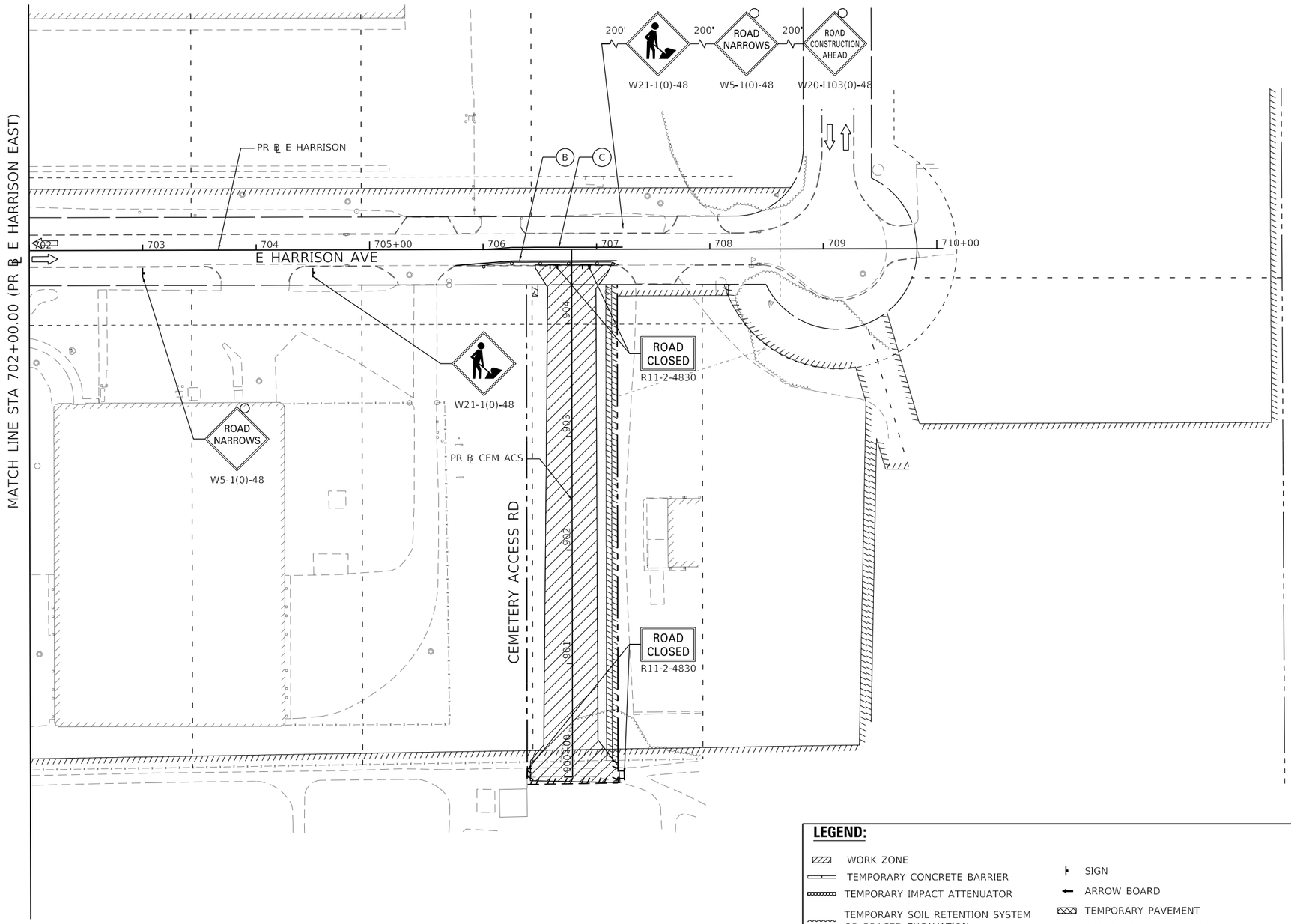

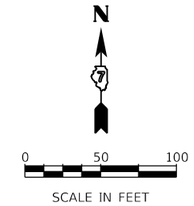

LEGEND:

- WORK ZONE
- TEMPORARY CONCRETE BARRIER
- TEMPORARY IMPACT ATTENUATOR
- TEMPORARY SOIL RETENTION SYSTEM OR BRACED EXCAVATION
- DIRECTION OF TRAFFIC FLOW
- TYPE III BARRICADE
- TYPE II BARRICADE OR DRUMS WITH STEADY BURN MONODIRECTIONAL LIGHT
- SIGN
- ARROW BOARD
- TEMPORARY PAVEMENT
- WORK COMPLETED IN PREVIOUS STAGE
- (A) EXISTING PAVEMENT MARKING
- (B) TEMPORARY PAVEMENT MARKING - LINE 4" (SOLID WHITE)
- (C) TEMPORARY PAVEMENT MARKING - LINE 4" (SOLID YELLOW)
- (D) TEMPORARY PAVEMENT MARKING - LINE 6" (10' DASH 30' SKIP, WHITE)
- (E) TEMPORARY PAVEMENT MARKING - LINE 6" (SOLID, WHITE)
- (F) TEMPORARY PAVEMENT MARKING - LINE 12" (SOLID YELLOW)
- (G) TEMPORARY PAVEMENT MARKING - LINE 24" (SOLID WHITE)
- (H) TEMPORARY PAVEMENT MARKING - LETTERS AND SYMBOLS
- (I) TEMPORARY PAVEMENT MARKING - PREVIOUSLY PLACED

MODEL: Default
FILE NAME: pw:\\aecom-na.pw.bentley.com:AECOM_DS16_NA\Documents\60603202-Brush College\900-CAD GIS\910_CAD\03_SHEETS\01_AECOM\Construction Staging\60603202_SHT_Staging_1_Mt-07.dgn

AECOM
345 EAST ASH AVENUE, SUITE B
DECATUR, IL 62526
PHONE: (217) 775-6065

USER NAME = maura.lakowski	DESIGNED - MA	REVISED -	
	DRAWN - MA	REVISED -	
PLOT SCALE = 100.0001 ' / in.	CHECKED - WBS	REVISED -	
PLOT DATE = 11/4/2020	DATE - 10/30/2020	REVISED -	

STATE OF ILLINOIS
DEPARTMENT OF TRANSPORTATION

SUGGESTED STAGES OF CONSTRUCTION AND TRAFFIC CONTROL PLAN
E HARRISON AVENUE (EAST LEG) – STAGE 1

SCALE: 1"=50' | SHEET 7 OF 7 SHEETS | STA. 702+00.00 TO STA. 710+05.68

F.A.U. RTE.	SECTION	COUNTY	TOTAL SHEETS	SHEET NO.
7448	09-00933-01-BR	MACON	996	226

CONTRACT NO. XXXX(XXX)

ILLINOIS | FED. AID PROJECT

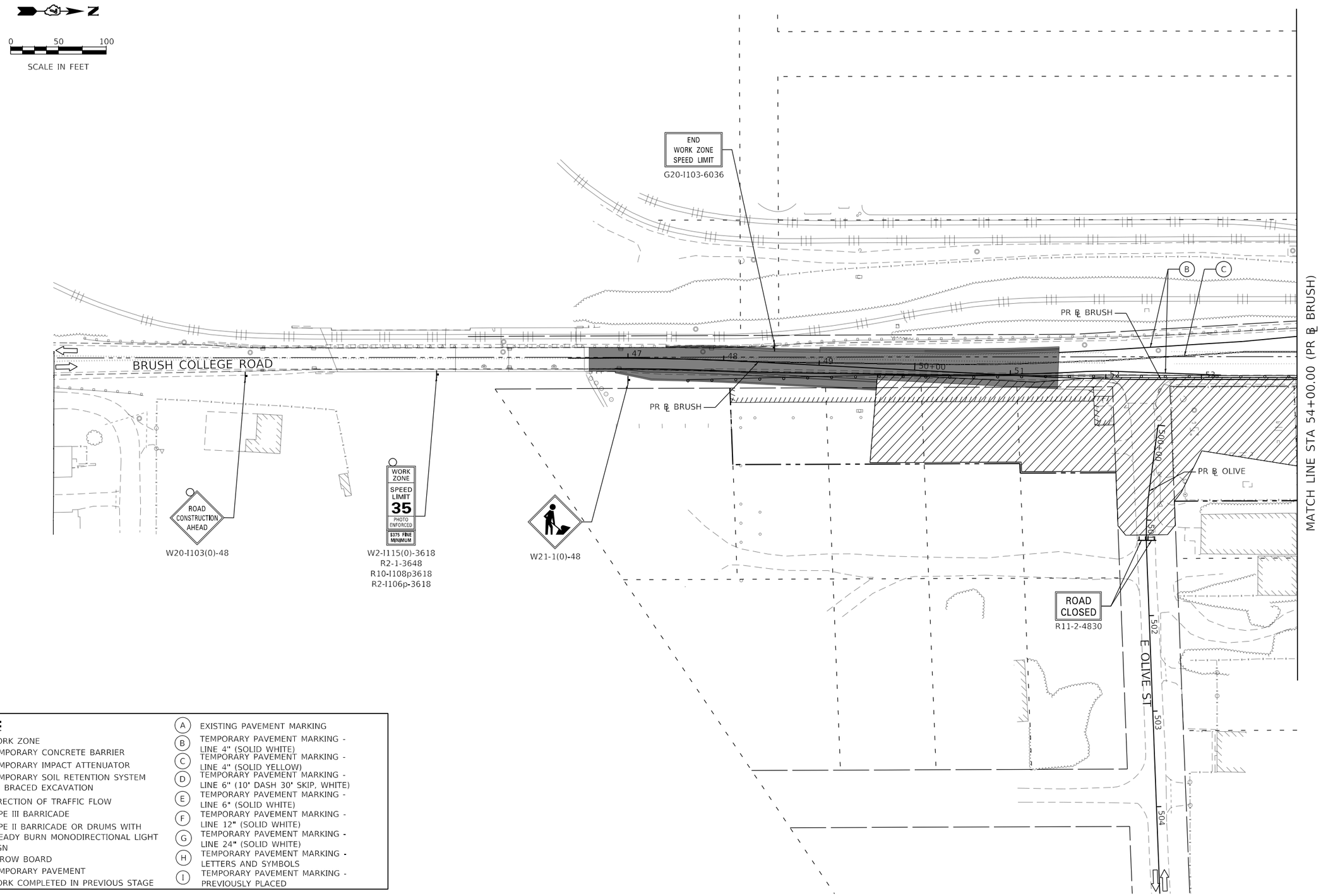

LEGEND:

- WORK ZONE
- TEMPORARY CONCRETE BARRIER
- TEMPORARY IMPACT ATTENUATOR
- TEMPORARY SOIL RETENTION SYSTEM OR BRACED EXCAVATION
- DIRECTION OF TRAFFIC FLOW
- TYPE III BARRICADE
- TYPE II BARRICADE OR DRUMS WITH STEADY BURN MONODIRECTIONAL LIGHT
- SIGN
- ARROW BOARD
- TEMPORARY PAVEMENT
- WORK COMPLETED IN PREVIOUS STAGE

- (A) EXISTING PAVEMENT MARKING
- (B) TEMPORARY PAVEMENT MARKING - LINE 4" (SOLID WHITE)
- (C) TEMPORARY PAVEMENT MARKING - LINE 4" (SOLID YELLOW)
- (D) TEMPORARY PAVEMENT MARKING - LINE 6" (10' DASH 30' SKIP, WHITE)
- (E) TEMPORARY PAVEMENT MARKING - LINE 6" (SOLID WHITE)
- (F) TEMPORARY PAVEMENT MARKING - LINE 12" (SOLID WHITE)
- (G) TEMPORARY PAVEMENT MARKING - LINE 24" (SOLID WHITE)
- (H) TEMPORARY PAVEMENT MARKING - LETTERS AND SYMBOLS
- (I) TEMPORARY PAVEMENT MARKING - PREVIOUSLY PLACED

MODEL: Default
FILE NAME: pw:\\aecom-na.pw.bentley.com:AECOM_DS16_NA\Documents\60603202-Brush College\900-CAD GIS\910_CAD\03_SHEETS\01_AECOM\Construction Staging\60603202_SHT_Staging_2_MT-01.dgn

AECOM
345 EAST ASH AVENUE, SUITE B
DECATUR, IL 62526
PHONE: (217) 775-6065

USER NAME = maura.lakowski	DESIGNED - MA	REVISED -	
	DRAWN - MA	REVISED -	
PLOT SCALE = 100.0001 ' / in.	CHECKED - WBS	REVISED -	
PLOT DATE = 11/4/2020	DATE - 10/30/2020	REVISED -	

STATE OF ILLINOIS
DEPARTMENT OF TRANSPORTATION

SUGGESTED STAGES OF CONSTRUCTION AND TRAFFIC CONTROL PLAN
BRUSH COLLEGE ROAD – STAGE 2

SCALE: 1"=50' | SHEET 1 OF 7 SHEETS | STA. 46+37.42 TO STA. 54+00.00

F.A.U. RTE.	SECTION	COUNTY	TOTAL SHEETS	SHEET NO.
7448	09-00933-01-BR	MACON	996	227

CONTRACT NO. XXXX(XXX)

ILLINOIS | FED. AID PROJECT

LEGEND:

- WORK ZONE
- TEMPORARY CONCRETE BARRIER
- TEMPORARY IMPACT ATTENUATOR
- TEMPORARY SOIL RETENTION SYSTEM OR BRACED EXCAVATION
- DIRECTION OF TRAFFIC FLOW
- TYPE III BARRICADE
- TYPE II BARRICADE OR DRUMS WITH STEADY BURN MONODIRECTIONAL LIGHT
- SIGN
- ARROW BOARD
- TEMPORARY PAVEMENT
- WORK COMPLETED IN PREVIOUS STAGE

(A) EXISTING PAVEMENT MARKING
(B) TEMPORARY PAVEMENT MARKING - LINE 4" (SOLID WHITE)
(C) TEMPORARY PAVEMENT MARKING - LINE 4" (SOLID YELLOW)
(D) TEMPORARY PAVEMENT MARKING - LINE 6" (10' DASH 30' SKIP, WHITE)
(E) TEMPORARY PAVEMENT MARKING - LINE 6" (SOLID WHITE)
(F) TEMPORARY PAVEMENT MARKING - LINE 12" (SOLID WHITE)
(G) TEMPORARY PAVEMENT MARKING - LINE 24" (SOLID WHITE)
(H) TEMPORARY PAVEMENT MARKING - LETTERS AND SYMBOLS
(I) TEMPORARY PAVEMENT MARKING - PREVIOUSLY PLACED

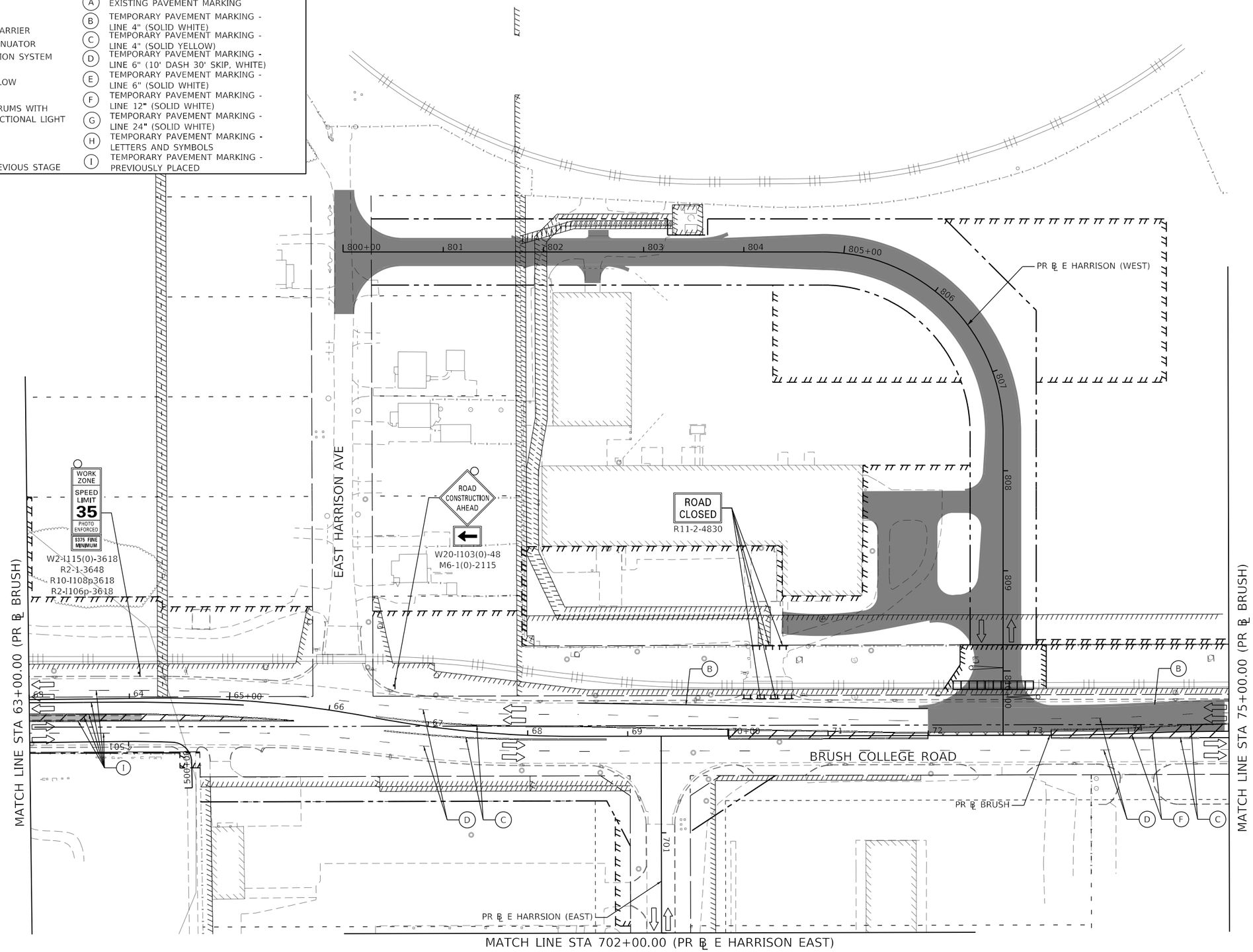

MODEL: Default
FILE NAME: pw:\\aecom+na+pw.bentley.com:AECOM_DS16_NA\Documents\60603202-Brush College\900-CAD GIS\910_CAD\03_SHEETS\01_AECOM\Construction Staging\60603202_SHT_Staging_2_MT-02.dgn

AECOM
345 EAST ASH AVENUE, SUITE B
DECATUR, IL 62526
PHONE: (217) 775-6065

USER NAME = maura.lakowski	DESIGNED - MA	REVISED -	
	DRAWN - MA	REVISED -	
PLOT SCALE = 100.0001 ' / in.	CHECKED - WBS	REVISED -	
PLOT DATE = 11/4/2020	DATE - 10/30/2020	REVISED -	

STATE OF ILLINOIS
DEPARTMENT OF TRANSPORTATION

SUGGESTED STAGES OF CONSTRUCTION AND TRAFFIC CONTROL PLAN
BRUSH COLLEGE ROAD – STAGE 2

SCALE: 1"=50' | SHEET 2 OF 7 SHEETS | STA. 63+00.00 TO STA. 75+00.00

F.A.U. RTE.	SECTION	COUNTY	TOTAL SHEETS	SHEET NO.
7448	09-00933-01-BR	MACON	996	228
		CONTRACT NO. XXXX(XXX)		
		ILLINOIS	FED. AID PROJECT	

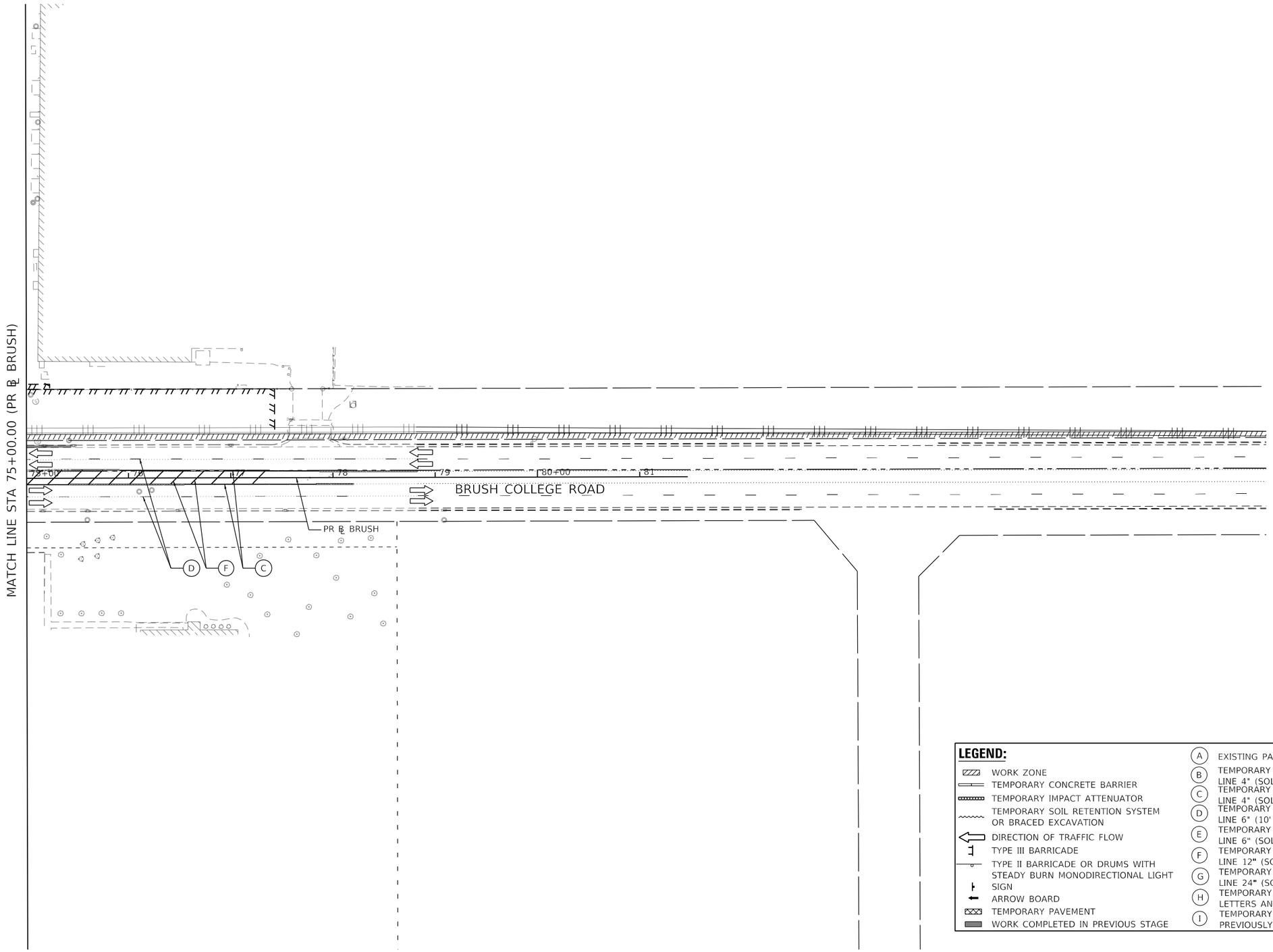

LEGEND:

- WORK ZONE
- TEMPORARY CONCRETE BARRIER
- TEMPORARY IMPACT ATTENUATOR
- TEMPORARY SOIL RETENTION SYSTEM OR BRACED EXCAVATION
- DIRECTION OF TRAFFIC FLOW
- TYPE III BARRICADE
- TYPE II BARRICADE OR DRUMS WITH STEADY BURN MONODIRECTIONAL LIGHT
- SIGN
- ARROW BOARD
- TEMPORARY PAVEMENT
- WORK COMPLETED IN PREVIOUS STAGE

- (A) EXISTING PAVEMENT MARKING
- (B) TEMPORARY PAVEMENT MARKING - LINE 4" (SOLID WHITE)
- (C) TEMPORARY PAVEMENT MARKING - LINE 4" (SOLID YELLOW)
- (D) TEMPORARY PAVEMENT MARKING - LINE 6" (10' DASH 30' SKIP, WHITE)
- (E) TEMPORARY PAVEMENT MARKING - LINE 6" (SOLID WHITE)
- (F) TEMPORARY PAVEMENT MARKING - LINE 12" (SOLID WHITE)
- (G) TEMPORARY PAVEMENT MARKING - LINE 24" (SOLID WHITE)
- (H) TEMPORARY PAVEMENT MARKING - LETTERS AND SYMBOLS
- (I) TEMPORARY PAVEMENT MARKING - PREVIOUSLY PLACED

MODEL: Default
FILE NAME: pw:\\aecom-na-pw.bentley.com:AECOM_DS16_NA\Documents\60603202-Brush College\900-CAD GIS\910_CAD\03_SHEETS\01_AECOM\Construction Staging\60603202_SHT_Staging_2_MI-03.dgn

AECOM
345 EAST ASH AVENUE, SUITE B
DECATUR, IL 62526
PHONE: (217) 775-6065

USER NAME = maura.lakowski	DESIGNED - MA	REVISED -	
	DRAWN - MA	REVISED -	
PLOT SCALE = 100.0000 ' / in.	CHECKED - WBS	REVISED -	
PLOT DATE = 11/4/2020	DATE - 10/30/2020	REVISED -	

STATE OF ILLINOIS
DEPARTMENT OF TRANSPORTATION

SUGGESTED STAGES OF CONSTRUCTION AND TRAFFIC CONTROL PLAN
BRUSH COLLEGE ROAD – STAGE 2

SCALE: 1"=50' | SHEET 3 OF 7 SHEETS | STA. 75+00.00 TO STA. 81+46.65

F.A.U. RTE.	SECTION	COUNTY	TOTAL SHEETS	SHEET NO.
7448	09-00933-01-BR	MACON	996	229
		CONTRACT NO. XXXX(XXX)		
		ILLINOIS	FED. AID PROJECT	

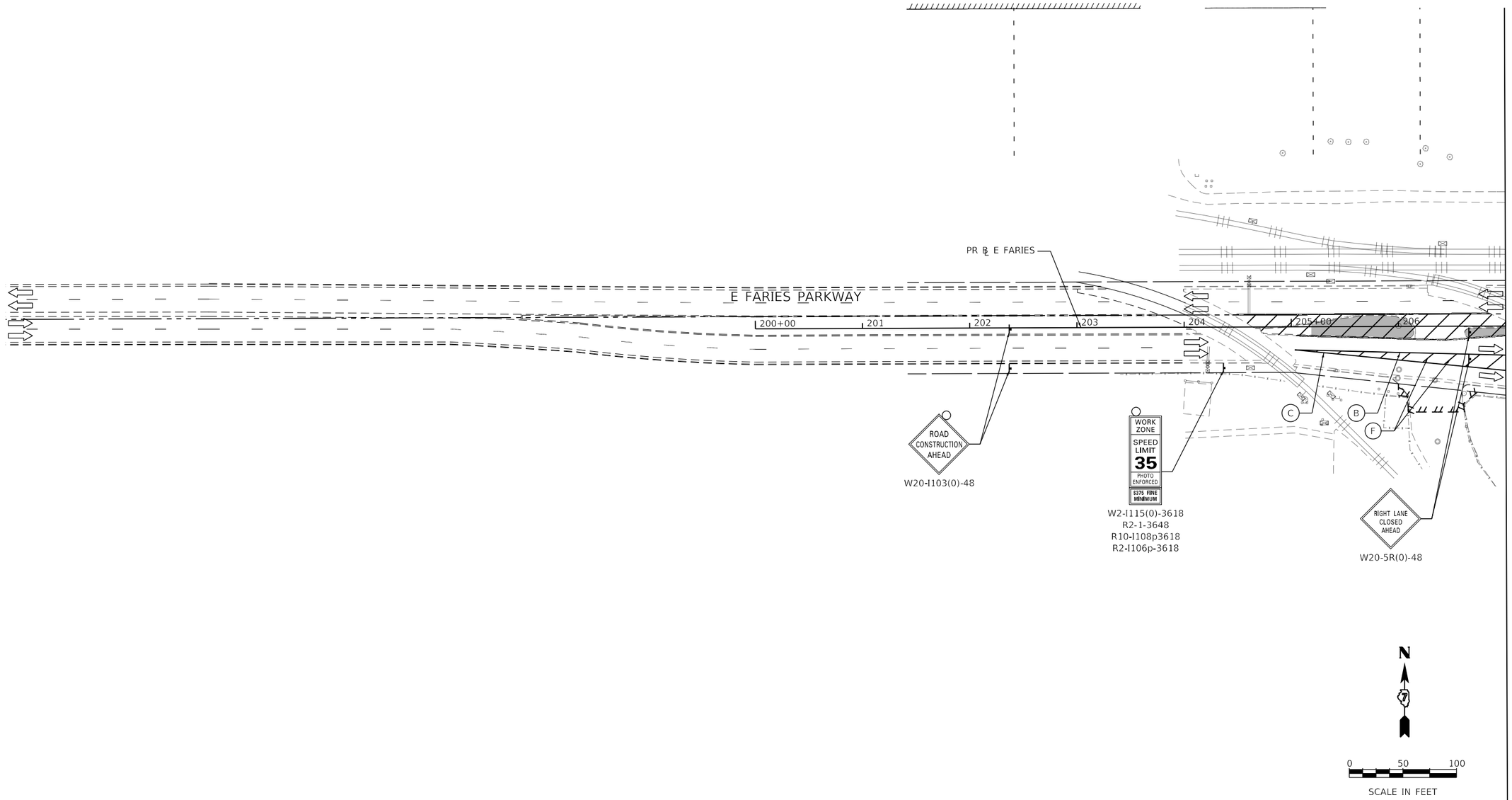

LEGEND:

- WORK ZONE
- TEMPORARY CONCRETE BARRIER
- TEMPORARY IMPACT ATTENUATOR
- TEMPORARY SOIL RETENTION SYSTEM OR BRACED EXCAVATION
- DIRECTION OF TRAFFIC FLOW
- TYPE III BARRICADE
- TYPE II BARRICADE OR DRUMS WITH STEADY BURN MONODIRECTIONAL LIGHT
- SIGN
- ARROW BOARD
- TEMPORARY PAVEMENT
- WORK COMPLETED IN PREVIOUS STAGE
- (A) EXISTING PAVEMENT MARKING
- (B) TEMPORARY PAVEMENT MARKING - LINE 4" (SOLID WHITE)
- (C) TEMPORARY PAVEMENT MARKING - LINE 4" (SOLID YELLOW)
- (D) TEMPORARY PAVEMENT MARKING - LINE 6" (10' DASH 30' SKIP, WHITE)
- (E) TEMPORARY PAVEMENT MARKING - LINE 6" (SOLID, WHITE)
- (F) TEMPORARY PAVEMENT MARKING - LINE 12" (SOLID YELLOW)
- (G) TEMPORARY PAVEMENT MARKING - LINE 24" (SOLID WHITE)
- (H) TEMPORARY PAVEMENT MARKING - LETTERS AND SYMBOLS
- (I) TEMPORARY PAVEMENT MARKING - PREVIOUSLY PLACED

AECOM
345 EAST ASH AVENUE, SUITE B
DECATUR, IL 62526
PHONE: (217) 775-6065

USER NAME = maura.lakowski	DESIGNED - MA	REVISED -	
	DRAWN - MA	REVISED -	
PLOT SCALE = 100.0000 ' / in.	CHECKED - WBS	REVISED -	
PLOT DATE = 11/4/2020	DATE - 10/30/2020	REVISED -	

STATE OF ILLINOIS
DEPARTMENT OF TRANSPORTATION

SUGGESTED STAGES OF CONSTRUCTION AND TRAFFIC CONTROL PLAN
FARIES PARKWAY – STAGE 2

SCALE: 1"=50' | SHEET 4 OF 7 SHEETS | STA. 200+00.00 TO STA. 207+00.00

F.A.U. RTE.	SECTION	COUNTY	TOTAL SHEETS	SHEET NO.
7448	09-00933-01-BR	MACON	996	230
		CONTRACT NO. XXXX(XXX)		
		ILLINOIS	FED. AID PROJECT	

MODEL: Default
FILE NAME: pw:\\aecom-na-pw.bentley.com:AECOM_DS16_NA\Documents\60603202-Brush College\900-CAD GIS\910_CAD\03_SHEETS\01_AECOM\Construction Staging\60603202_SHT_Staging_2_MT-04.dgn

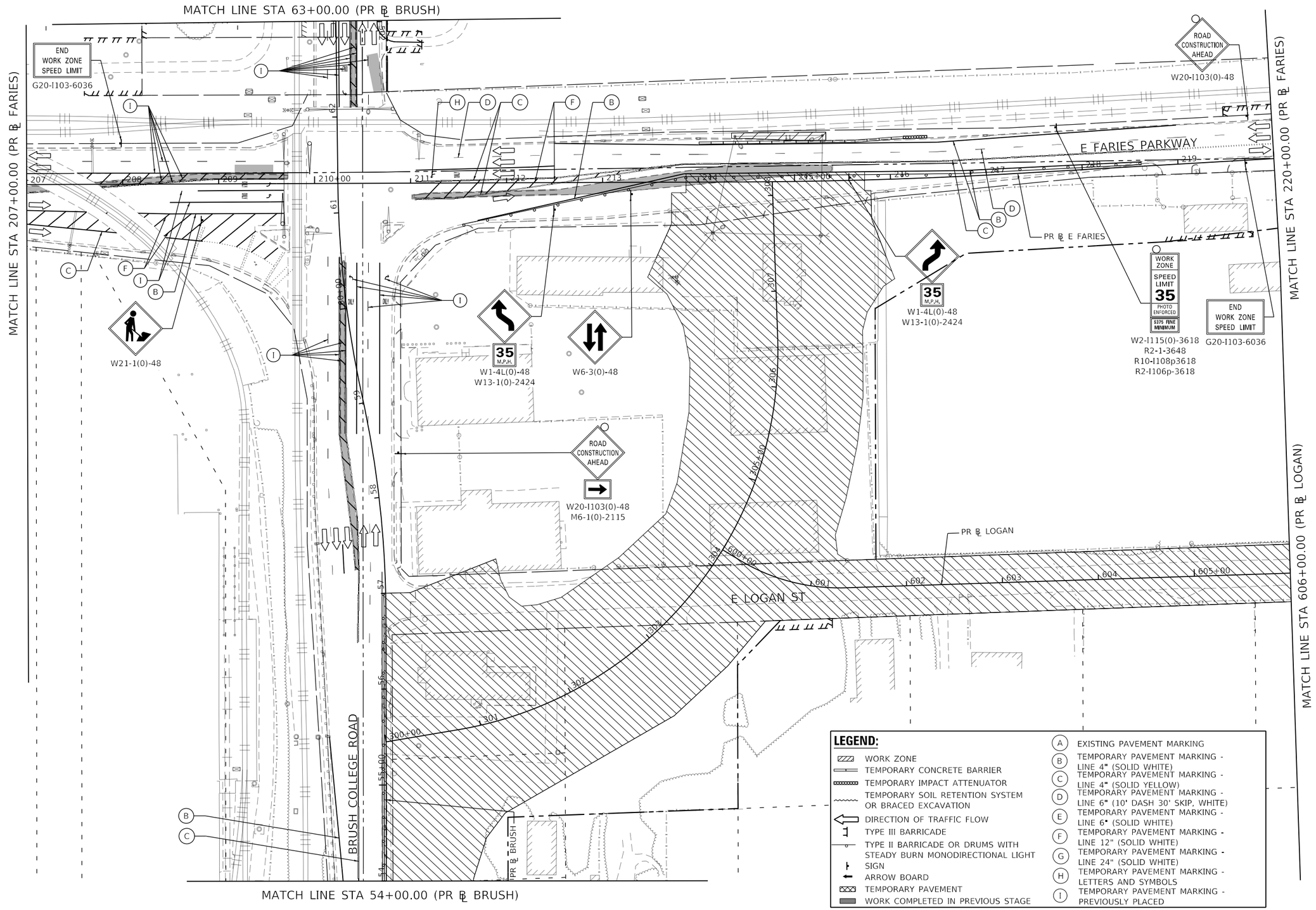

MODEL: Default
FILE NAME: pw:\\aecom-na-pw.bentley.com:AECOM_DS16_NA\Documents\60603202-Brush College\900-CAD GIS\910_CAD\03_SHEETS\01_AECOM\Construction Staging\60603202_SHT_Staging_2_MT-05.dgn

AECOM
345 EAST ASH AVENUE, SUITE B
DECATUR, IL 62526
PHONE: (217) 775-6065

USER NAME = maura.lakowski	DESIGNED - MA	REVISED -	
	DRAWN - MA	REVISED -	
PLOT SCALE = 100.0000 ' / in.	CHECKED - WBS	REVISED -	
PLOT DATE = 11/4/2020	DATE - 10/30/2020	REVISED -	

STATE OF ILLINOIS
DEPARTMENT OF TRANSPORTATION

SUGGESTED STAGES OF CONSTRUCTION AND TRAFFIC CONTROL PLAN
FARIES PARKWAY – STAGE 2

SCALE: 1"=50' | SHEET 5 OF 7 SHEETS | STA. 207+00.00 TO STA. 220+00.00

F.A.U. RTE.	SECTION	COUNTY	TOTAL SHEETS	SHEET NO.
7448	09-00933-01-BR	MACON	996	231
		CONTRACT NO. XXXX(XXX)		
		ILLINOIS	FED. AID PROJECT	

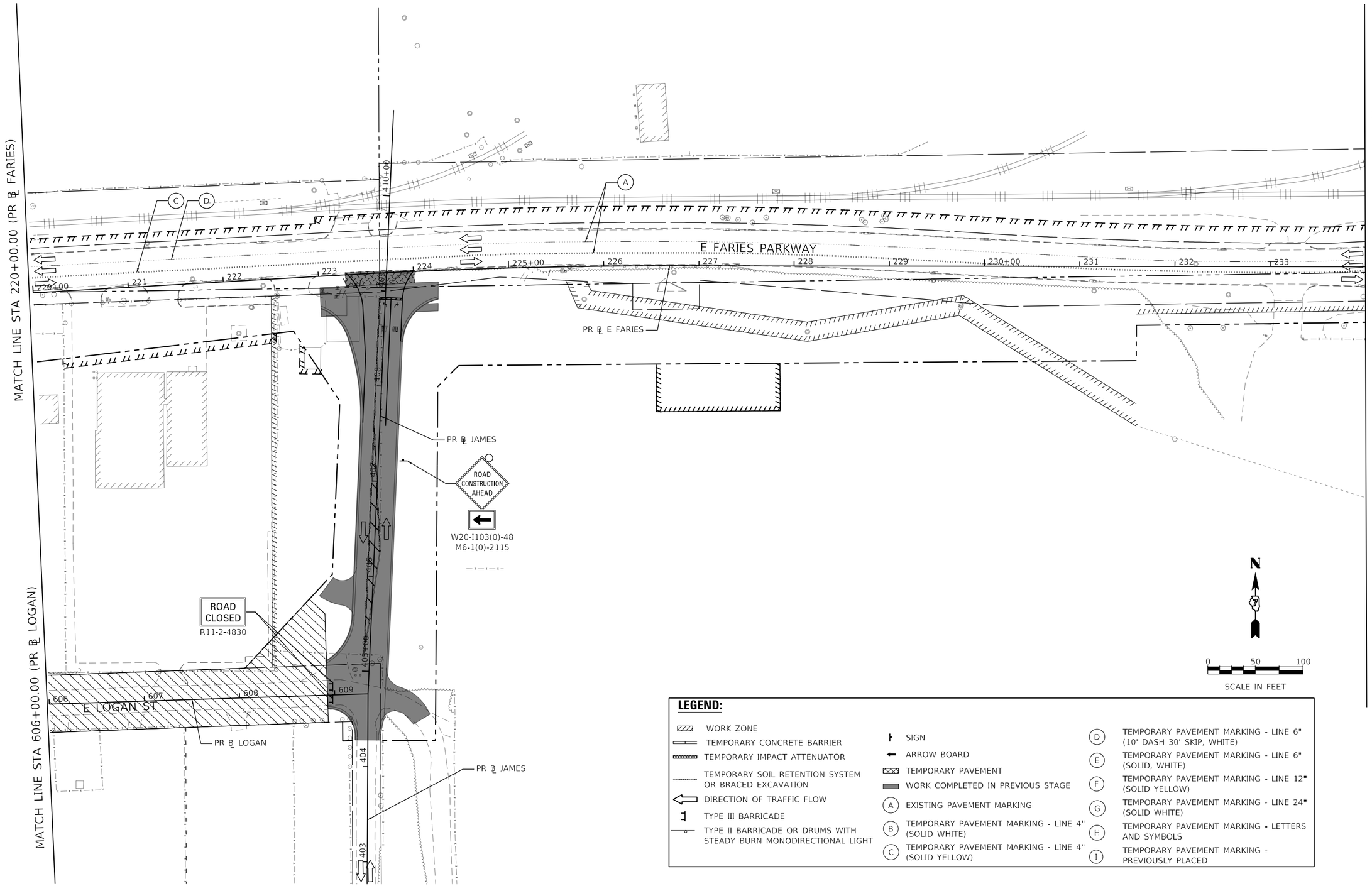

LEGEND:

- WORK ZONE
- TEMPORARY CONCRETE BARRIER
- TEMPORARY IMPACT ATTENUATOR
- TEMPORARY SOIL RETENTION SYSTEM OR BRACED EXCAVATION
- DIRECTION OF TRAFFIC FLOW
- TYPE III BARRICADE
- TYPE II BARRICADE OR DRUMS WITH STEADY BURN MONODIRECTIONAL LIGHT
- SIGN
- ARROW BOARD
- TEMPORARY PAVEMENT
- WORK COMPLETED IN PREVIOUS STAGE
- (A) EXISTING PAVEMENT MARKING
- (B) TEMPORARY PAVEMENT MARKING - LINE 4" (SOLID WHITE)
- (C) TEMPORARY PAVEMENT MARKING - LINE 4" (SOLID YELLOW)
- (D) TEMPORARY PAVEMENT MARKING - LINE 6" (10' DASH 30' SKIP, WHITE)
- (E) TEMPORARY PAVEMENT MARKING - LINE 6" (SOLID, WHITE)
- (F) TEMPORARY PAVEMENT MARKING - LINE 12" (SOLID YELLOW)
- (G) TEMPORARY PAVEMENT MARKING - LINE 24" (SOLID WHITE)
- (H) TEMPORARY PAVEMENT MARKING - LETTERS AND SYMBOLS
- (I) TEMPORARY PAVEMENT MARKING - PREVIOUSLY PLACED

MODEL: Default
FILE NAME: pw:\\aecomna-pw.bentley.com:AECOM_DS16_NA\Documents\60603202-Brush College\900-CAD GIS\910_CAD\03_SHEETS\01_AECOM\Construction Staging\60603202_SHT_Staging_2_MI-06.dgn

AECOM
345 EAST ASH AVENUE, SUITE B
DECATUR, IL 62526
PHONE: (217) 775-6065

USER NAME = maura.lakowski	DESIGNED - MA	REVISED -	
	DRAWN - MA	REVISED -	
PLOT SCALE = 100.0000 ' / in.	CHECKED - WBS	REVISED -	
PLOT DATE = 11/4/2020	DATE - 10/30/2020	REVISED -	

STATE OF ILLINOIS
DEPARTMENT OF TRANSPORTATION

SUGGESTED STAGES OF CONSTRUCTION AND TRAFFIC CONTROL PLAN
FARIES PARKWAY – STAGE 2

SCALE: 1"=50' | SHEET 6 OF 7 SHEETS | STA. 220+00.00 TO STA. 234+00.00

F.A.U. RTE.	SECTION	COUNTY	TOTAL SHEETS	SHEET NO.
7448	09-00933-01-BR	MACON	996	232

CONTRACT NO. XXXX(XXX)

ILLINOIS | FED. AID PROJECT

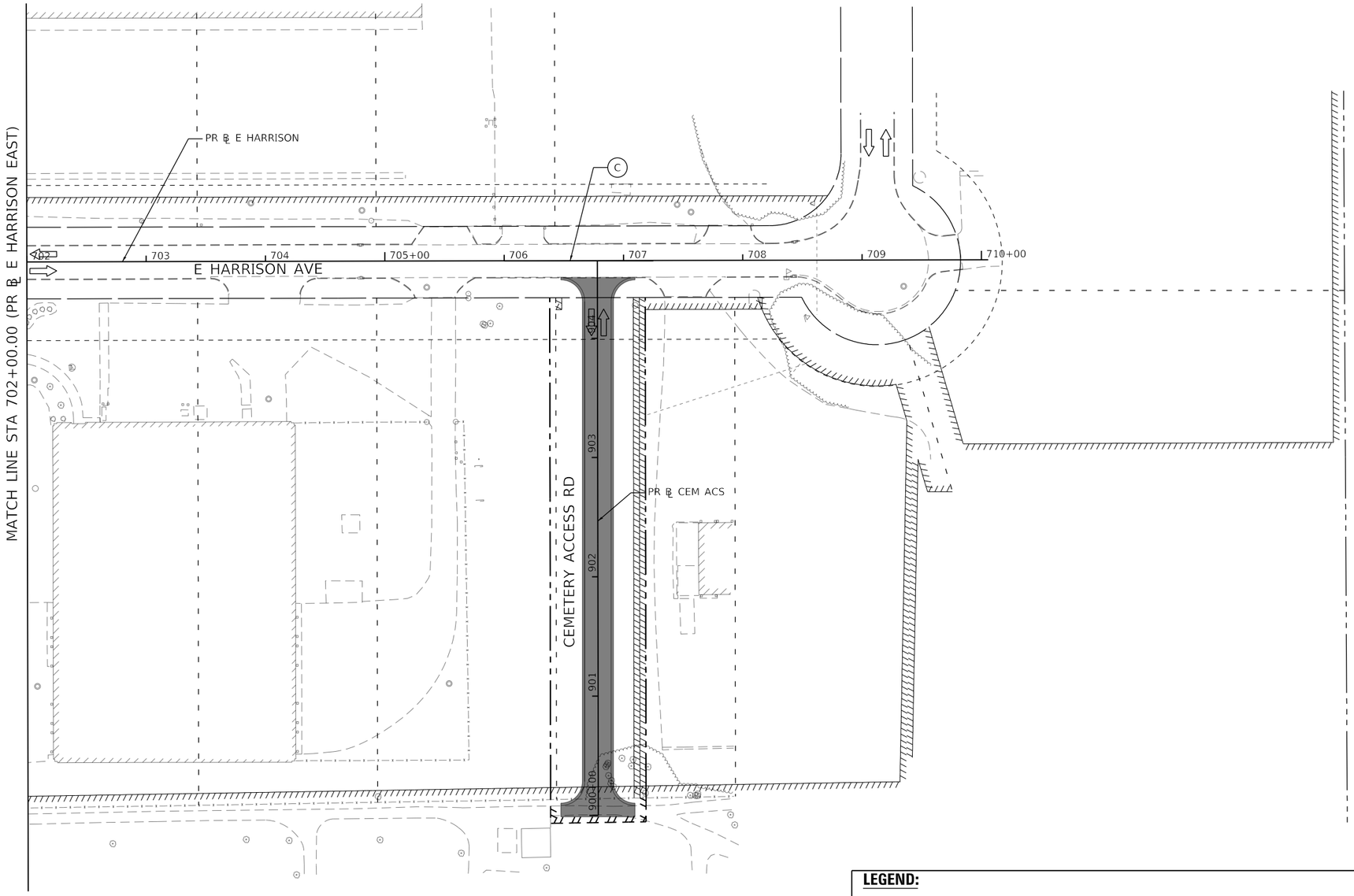

LEGEND:

- WORK ZONE
- TEMPORARY CONCRETE BARRIER
- TEMPORARY IMPACT ATTENUATOR
- TEMPORARY SOIL RETENTION SYSTEM OR BRACED EXCAVATION
- DIRECTION OF TRAFFIC FLOW
- TYPE III BARRICADE
- TYPE II BARRICADE OR DRUMS WITH STEADY BURN MONODIRECTIONAL LIGHT
- SIGN
- ARROW BOARD
- TEMPORARY PAVEMENT
- WORK COMPLETED IN PREVIOUS STAGE
- (A) EXISTING PAVEMENT MARKING
- (B) TEMPORARY PAVEMENT MARKING - LINE 4" (SOLID WHITE)
- (C) TEMPORARY PAVEMENT MARKING - LINE 4" (SOLID YELLOW)
- (D) TEMPORARY PAVEMENT MARKING - LINE 6" (10' DASH 30' SKIP, WHITE)
- (E) TEMPORARY PAVEMENT MARKING - LINE 6" (SOLID, WHITE)
- (F) TEMPORARY PAVEMENT MARKING - LINE 12" (SOLID YELLOW)
- (G) TEMPORARY PAVEMENT MARKING - LINE 24" (SOLID WHITE)
- (H) TEMPORARY PAVEMENT MARKING - LETTERS AND SYMBOLS
- (I) TEMPORARY PAVEMENT MARKING - PREVIOUSLY PLACED

AECOM
345 EAST ASH AVENUE, SUITE B
DECATUR, IL 62526
PHONE: (217) 775-6065

USER NAME = maura.lakowski	DESIGNED - MA	REVISED -	
	DRAWN - MA	REVISED -	
PLOT SCALE = 100.0000 ' / in.	CHECKED - WBS	REVISED -	
PLOT DATE = 11/4/2020	DATE - 10/30/2020	REVISED -	

STATE OF ILLINOIS
DEPARTMENT OF TRANSPORTATION

SUGGESTED STAGES OF CONSTRUCTION AND TRAFFIC CONTROL PLAN
E HARRISON AVENUE (EAST LEG) – STAGE 2

SCALE: 1"=50' | SHEET 7 OF 7 SHEETS | STA. 702+00.00 TO STA. 710+05.68

F.A.U. RTE.	SECTION	COUNTY	TOTAL SHEETS	SHEET NO.
7448	09-00933-01-BR	MACON	996	233
		CONTRACT NO. XXXX(XXX)		
	ILLINOIS	FED. AID PROJECT		

MODEL: Default
FILE NAME: pw:\\aecom-na-pw.bentley.com:AECOM_DS16_NA\Documents\60603202-Brush College\900-CAD GIS\910_CAD\03_SHEETS\01_AECOM\Construction Staging\60603202_SHT_Staging_2_MI-07.dgn

LEGEND:

- WORK ZONE
- TEMPORARY CONCRETE BARRIER
- TEMPORARY IMPACT ATTENUATOR
- TEMPORARY SOIL RETENTION SYSTEM OR BRACED EXCAVATION
- DIRECTION OF TRAFFIC FLOW
- TYPE III BARRICADE
- TYPE II BARRICADE OR DRUMS WITH STEADY BURN MONODIRECTIONAL LIGHT
- SIGN
- ARROW BOARD
- TEMPORARY PAVEMENT
- WORK COMPLETED IN PREVIOUS STAGE
- (A) EXISTING PAVEMENT MARKING
- (B) TEMPORARY PAVEMENT MARKING - LINE 4" (SOLID WHITE)
- (C) TEMPORARY PAVEMENT MARKING - LINE 4" (SOLID YELLOW)
- (D) TEMPORARY PAVEMENT MARKING - LINE 6" (10' DASH 30' SKIP, WHITE)
- (E) TEMPORARY PAVEMENT MARKING - LINE 6" (SOLID, WHITE)
- (F) TEMPORARY PAVEMENT MARKING - LINE 12" (SOLID YELLOW)
- (G) TEMPORARY PAVEMENT MARKING - LINE 24" (SOLID WHITE)
- (H) TEMPORARY PAVEMENT MARKING - LETTERS AND SYMBOLS
- (I) TEMPORARY PAVEMENT MARKING - PREVIOUSLY PLACED

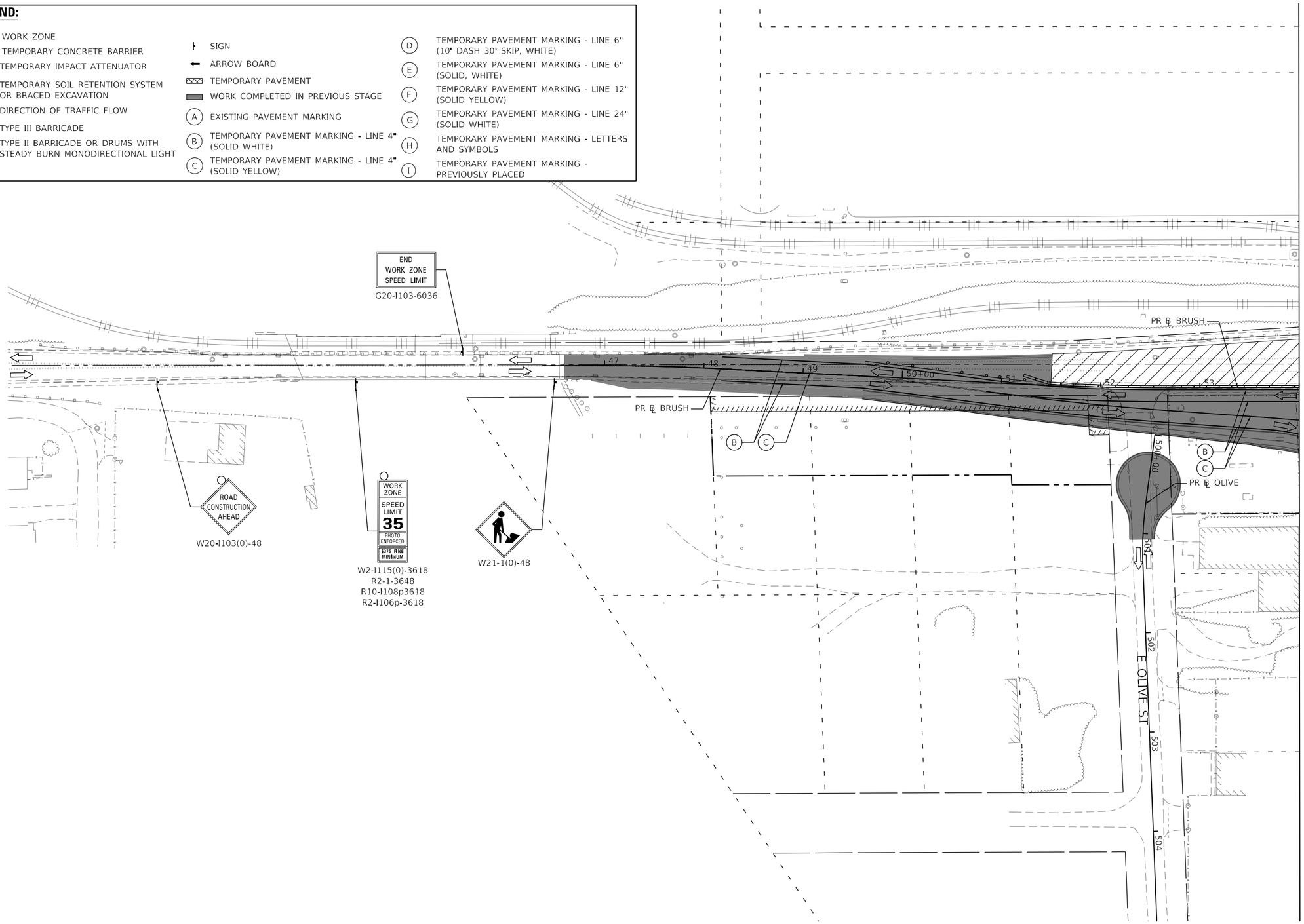

MODEL: Default
FILE NAME: pw:\\aecom-na-pw.bentley.com:AECOM_DS16_NA\Documents\60603202-Brush College\900-CAD GIS\910_CAD\03_SHEETS\01_AECOM\Construction Staging\60603202_SHT_Staging_3A_ML-01.dgn

AECOM
345 EAST ASH AVENUE, SUITE B
DECATUR, IL 62526
PHONE: (217) 775-6065

USER NAME = maura.lakowski	DESIGNED - MA	REVISED -	
	DRAWN - MA	REVISED -	
PLOT SCALE = 100.0000 ' / in.	CHECKED - WBS	REVISED -	
PLOT DATE = 11/4/2020	DATE - 10/30/2020	REVISED -	

STATE OF ILLINOIS
DEPARTMENT OF TRANSPORTATION

SUGGESTED STAGES OF CONSTRUCTION AND TRAFFIC CONTROL PLAN
BRUSH COLLGE ROAD – STAGE 3A

SCALE: 1"=50' | SHEET 1 OF 8 SHEETS | STA. 46+37.42 TO STA. 54+00.00

F.A.U. RTE.	SECTION	COUNTY	TOTAL SHEETS	SHEET NO.
7448	09-00933-01-BR	MACON	996	234
		CONTRACT NO. XXXX(XXX)		
	ILLINOIS	FED. AID PROJECT		

LEGEND:

- WORK ZONE
- TEMPORARY CONCRETE BARRIER
- TEMPORARY IMPACT ATTENUATOR
- TEMPORARY SOIL RETENTION SYSTEM OR BRACED EXCAVATION
- DIRECTION OF TRAFFIC FLOW
- TYPE III BARRICADE
- TYPE II BARRICADE OR DRUMS WITH STEADY BURN MONODIRECTIONAL LIGHT
- SIGN
- ARROW BOARD
- TEMPORARY PAVEMENT
- WORK COMPLETED IN PREVIOUS STAGE

(A) EXISTING PAVEMENT MARKING
(B) TEMPORARY PAVEMENT MARKING - LINE 4" (SOLID WHITE)
(C) TEMPORARY PAVEMENT MARKING - LINE 4" (SOLID YELLOW)
(D) TEMPORARY PAVEMENT MARKING - LINE 6" (10' DASH 30' SKIP, WHITE)
(E) TEMPORARY PAVEMENT MARKING - LINE 6" (SOLID WHITE)
(F) TEMPORARY PAVEMENT MARKING - LINE 12" (SOLID WHITE)
(G) TEMPORARY PAVEMENT MARKING - LINE 24" (SOLID WHITE)
(H) TEMPORARY PAVEMENT MARKING - LETTERS AND SYMBOLS
(I) TEMPORARY PAVEMENT MARKING - PREVIOUSLY PLACED

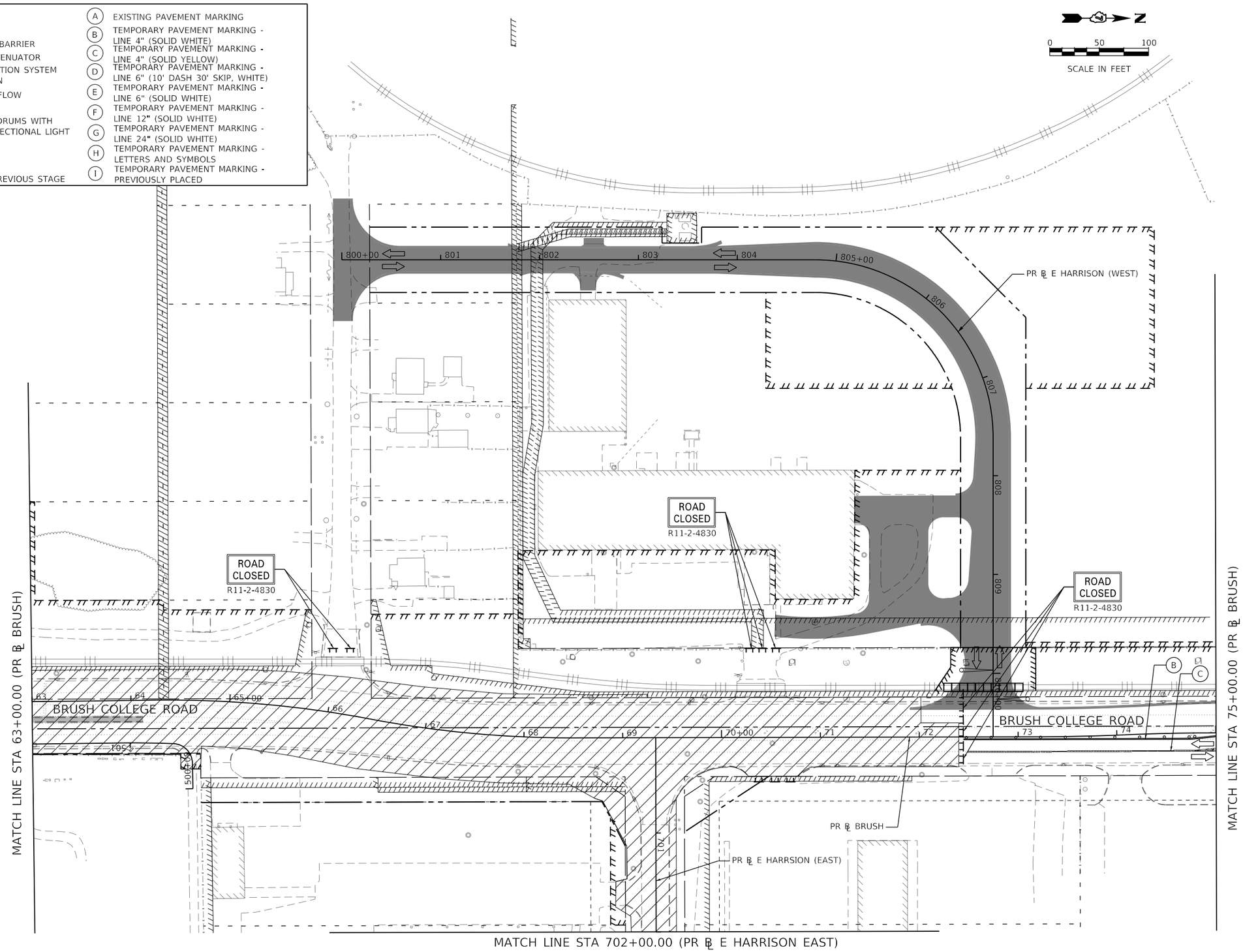

MODEL: Default
FILE NAME: pw:\\aecom=na=pw.bentley.com:AECOM_DS16_NA\Documents\60603202-Brush College\900-CAD GIS\910_CAD\03_SHEETS\01_AECOM\Construction Staging\60603202_SHT_Staging_3A_ML-02.dgn

AECOM
345 EAST ASH AVENUE, SUITE B
DECATUR, IL 62526
PHONE: (217) 775-6065

USER NAME = maura.lakowski	DESIGNED - MA	REVISED -	
	DRAWN - MA	REVISED -	
PLOT SCALE = 100.0000 ' / in.	CHECKED - WBS	REVISED -	
PLOT DATE = 11/4/2020	DATE - 10/30/2020	REVISED -	

STATE OF ILLINOIS
DEPARTMENT OF TRANSPORTATION

SUGGESTED STAGES OF CONSTRUCTION AND TRAFFIC CONTROL PLAN
BRUSH COLLEGE ROAD - STAGE 3A

SCALE: 1"=50' | SHEET 2 OF 8 SHEETS | STA. 63+00.00 TO STA. 75+00.00

F.A.U. RTE.	SECTION	COUNTY	TOTAL SHEETS	SHEET NO.
7448	09-00933-01-BR	MACON	996	235
		CONTRACT NO. XXXX(XXX)		
		ILLINOIS	FED. AID PROJECT	

LEGEND:

- WORK ZONE
- TEMPORARY CONCRETE BARRIER
- TEMPORARY IMPACT ATTENUATOR
- TEMPORARY SOIL RETENTION SYSTEM OR BRACED EXCAVATION
- DIRECTION OF TRAFFIC FLOW
- TYPE III BARRICADE
- TYPE II BARRICADE OR DRUMS WITH STEADY BURN MONODIRECTIONAL LIGHT
- SIGN
- ARROW BOARD
- TEMPORARY PAVEMENT
- WORK COMPLETED IN PREVIOUS STAGE
- (A) EXISTING PAVEMENT MARKING
- (B) TEMPORARY PAVEMENT MARKING - LINE 4" (SOLID WHITE)
- (C) TEMPORARY PAVEMENT MARKING - LINE 4" (SOLID YELLOW)
- (D) TEMPORARY PAVEMENT MARKING - LINE 6" (10' DASH 30' SKIP, WHITE)
- (E) TEMPORARY PAVEMENT MARKING - LINE 6" (SOLID, WHITE)
- (F) TEMPORARY PAVEMENT MARKING - LINE 12" (SOLID YELLOW)
- (G) TEMPORARY PAVEMENT MARKING - LINE 24" (SOLID WHITE)
- (H) TEMPORARY PAVEMENT MARKING - LETTERS AND SYMBOLS
- (I) TEMPORARY PAVEMENT MARKING - PREVIOUSLY PLACED

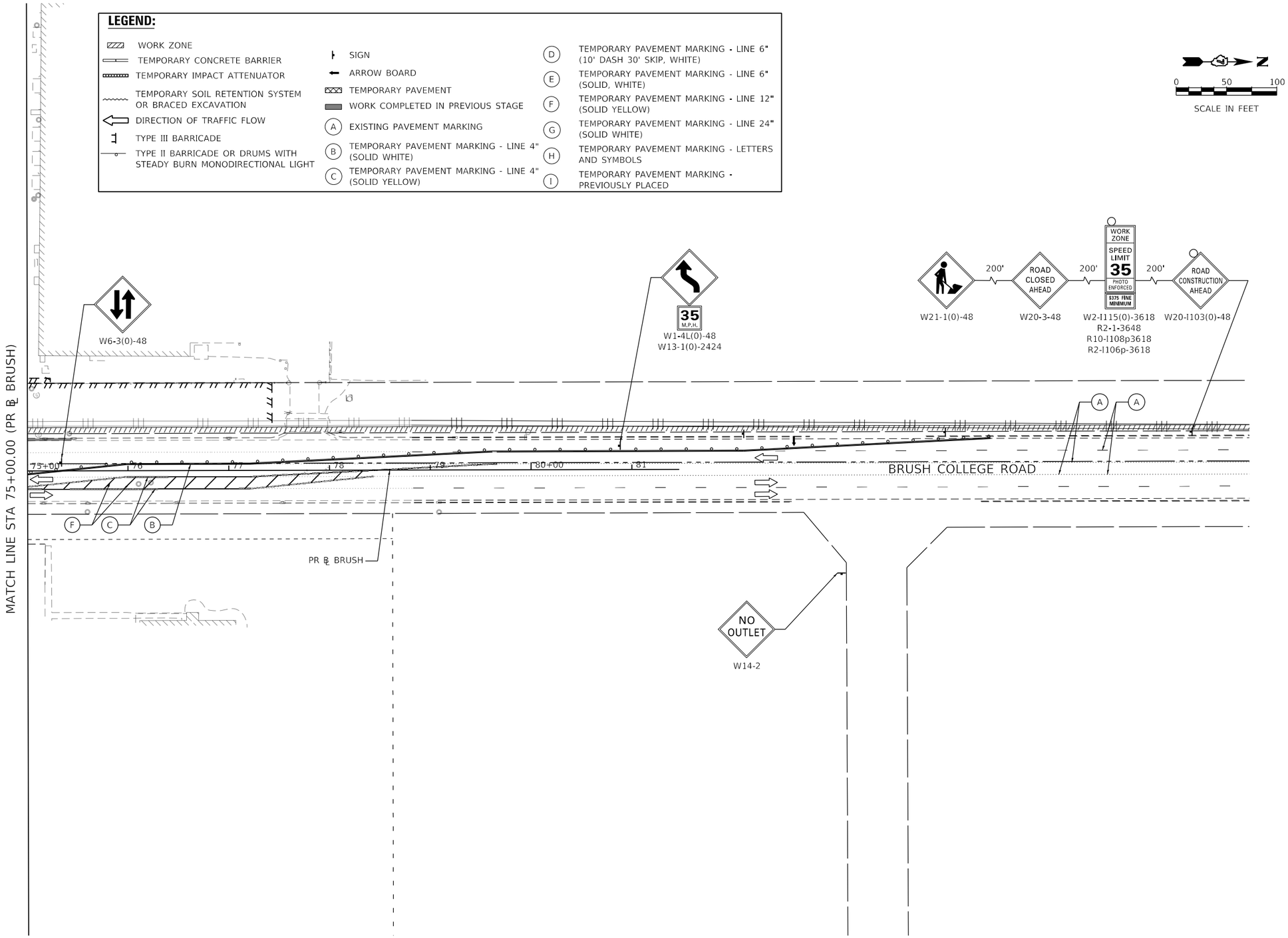

MODEL: Default
FILE NAME: pw:\\aecom-na-pw.bentley.com:AECOM_DS16_NA\Documents\60603202-Brush College900-CAD GIS\910_CAD\03_SHEETS\01_AECOM\Construction Staging\60603202_SHT_Staging_3A_ML-03.dgn

AECOM
345 EAST ASH AVENUE, SUITE B
DECATUR, IL 62526
PHONE: (217) 775-6065

USER NAME = maura.lakowski	DESIGNED - MA	REVISED -	
	DRAWN - MA	REVISED -	
PLOT SCALE = 100.0000 ' / in.	CHECKED - WBS	REVISED -	
PLOT DATE = 11/4/2020	DATE - 10/30/2020	REVISED -	

STATE OF ILLINOIS
DEPARTMENT OF TRANSPORTATION

SUGGESTED STAGES OF CONSTRUCTION AND TRAFFIC CONTROL PLAN
BRUSH COLLEGE ROAD - STAGE 3A

SCALE: 1"=50' | SHEET 3 OF 8 SHEETS | STA. 75+00.00 TO STA. 81+46.65

F.A.U. RTE.	SECTION	COUNTY	TOTAL SHEETS	SHEET NO.
7448	09-00933-01-BR	MACON	996	236
		CONTRACT NO. XXXX(XXX)		
		ILLINOIS	FED. AID PROJECT	

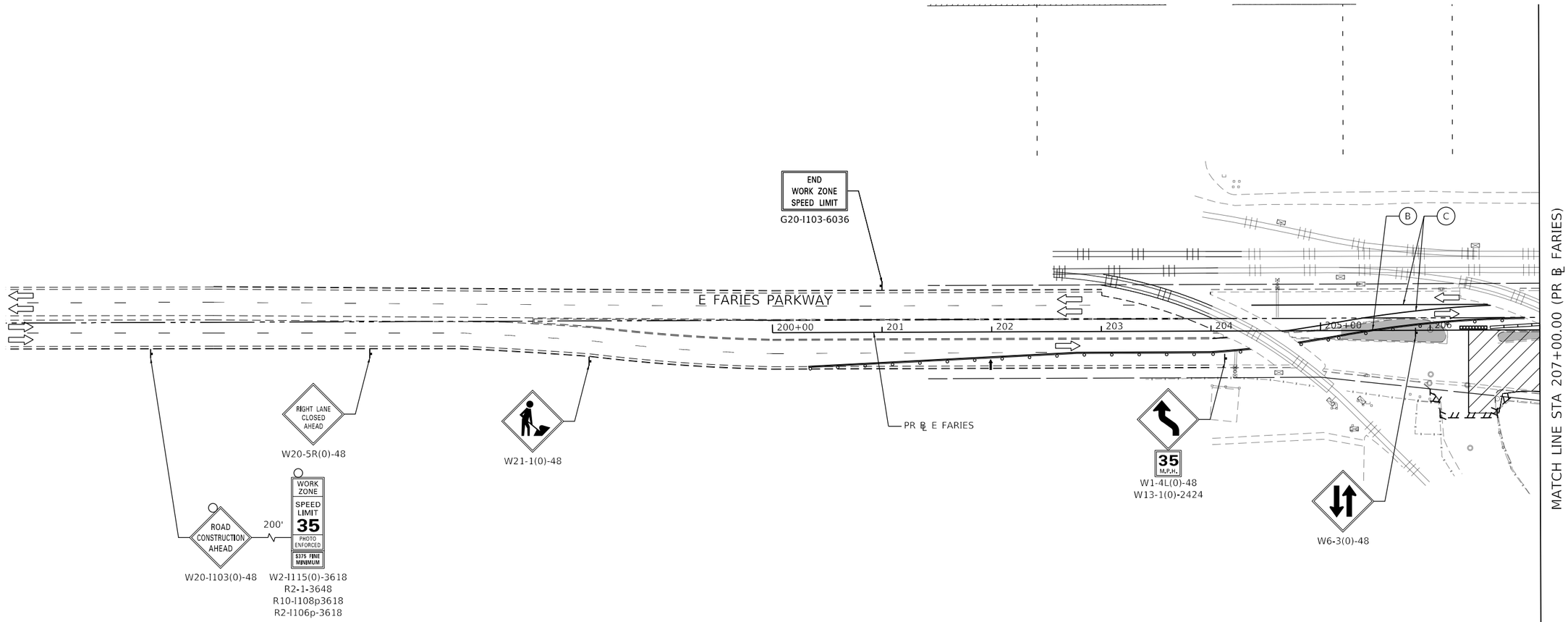

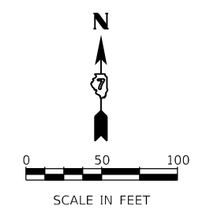

LEGEND:

- WORK ZONE
- TEMPORARY CONCRETE BARRIER
- TEMPORARY IMPACT ATTENUATOR
- TEMPORARY SOIL RETENTION SYSTEM OR BRACED EXCAVATION
- DIRECTION OF TRAFFIC FLOW
- TYPE III BARRICADE
- TYPE II BARRICADE OR DRUMS WITH STEADY BURN MONODIRECTIONAL LIGHT
- SIGN
- ARROW BOARD
- TEMPORARY PAVEMENT
- WORK COMPLETED IN PREVIOUS STAGE
- (A) EXISTING PAVEMENT MARKING
- (B) TEMPORARY PAVEMENT MARKING - LINE 4" (SOLID WHITE)
- (C) TEMPORARY PAVEMENT MARKING - LINE 4" (SOLID YELLOW)
- (D) TEMPORARY PAVEMENT MARKING - LINE 6" (10' DASH 30' SKIP, WHITE)
- (E) TEMPORARY PAVEMENT MARKING - LINE 6" (SOLID, WHITE)
- (F) TEMPORARY PAVEMENT MARKING - LINE 12" (SOLID YELLOW)
- (G) TEMPORARY PAVEMENT MARKING - LINE 24" (SOLID WHITE)
- (H) TEMPORARY PAVEMENT MARKING - LETTERS AND SYMBOLS
- (I) TEMPORARY PAVEMENT MARKING - PREVIOUSLY PLACED

AECOM
345 EAST ASH AVENUE, SUITE B
DECATUR, IL 62526
PHONE: (217) 775-6065

USER NAME = maura.lakowski	DESIGNED - MA	REVISED -	
	DRAWN - MA	REVISED -	
PLOT SCALE = 100.0000 ' / in.	CHECKED - WBS	REVISED -	
PLOT DATE = 11/4/2020	DATE - 10/30/2020	REVISED -	

STATE OF ILLINOIS
DEPARTMENT OF TRANSPORTATION

SUGGESTED STAGES OF CONSTRUCTION AND TRAFFIC CONTROL PLAN
FARIES PARKWAY – STAGE 3A

SCALE: 1"=50' | SHEET 4 OF 8 SHEETS | STA. 200+00.00 TO STA. 207+00.00

F.A.U. RTE.	SECTION	COUNTY	TOTAL SHEETS	SHEET NO.
7448	09-00933-01-BR	MACON	996	237
		CONTRACT NO. XXXX(XXX)		
	ILLINOIS	FED. AID PROJECT		

MODEL: Default
FILE NAME: pw:\\aecom-na-pw.bentley.com:AECOM_DS16_NA\Documents\60603202-Brush College\900-CAD GIS\910_CAD\03_SHEETS\01_AECOM\Construction Staging\60603202_SHT_Staging_3A_ML-04.dgn

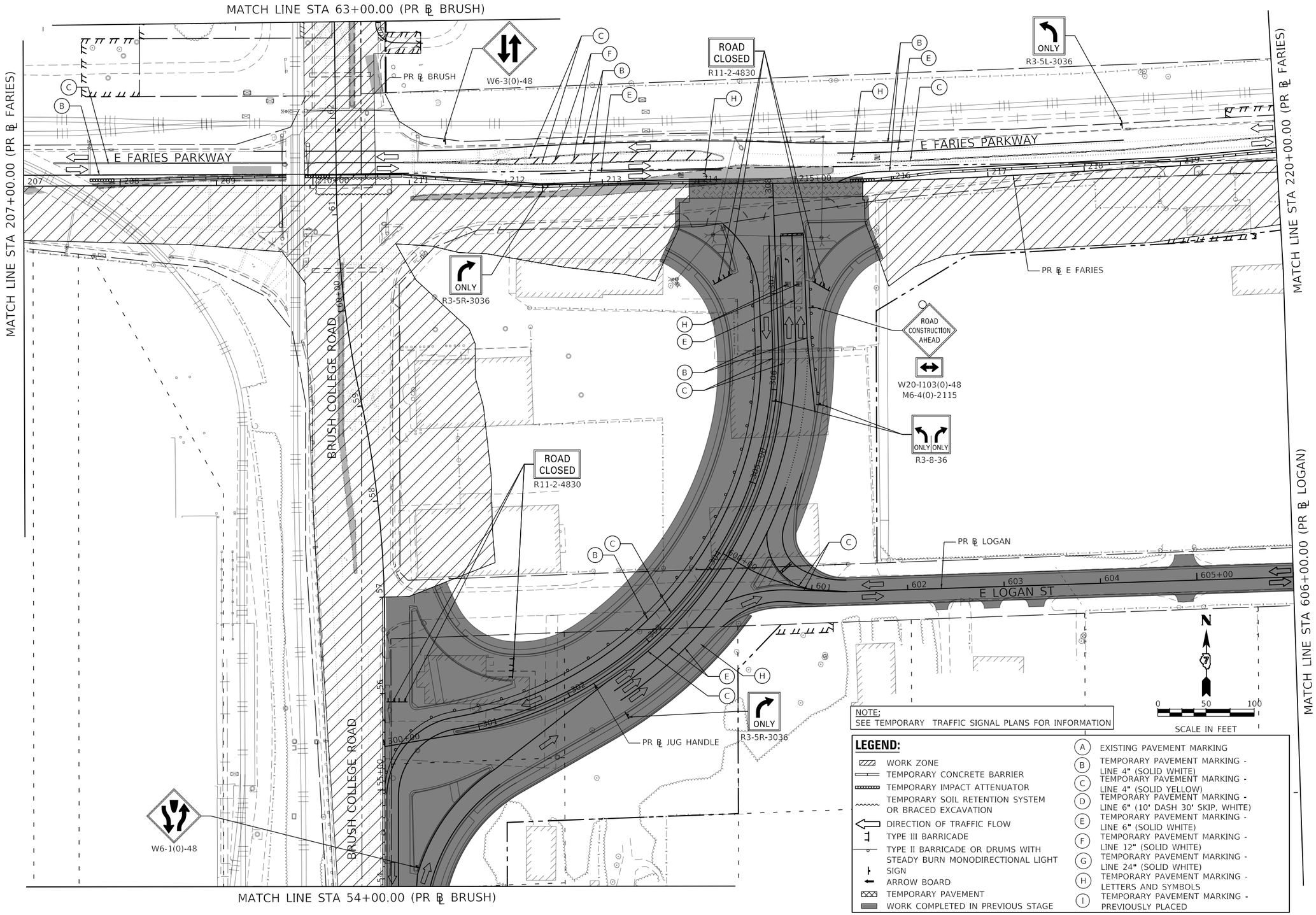

NOTE:
SEE TEMPORARY TRAFFIC SIGNAL PLANS FOR INFORMATION

LEGEND:

- WORK ZONE
- TEMPORARY CONCRETE BARRIER
- TEMPORARY IMPACT ATTENUATOR
- TEMPORARY SOIL RETENTION SYSTEM OR BRACED EXCAVATION
- DIRECTION OF TRAFFIC FLOW
- TYPE III BARRICADE
- TYPE II BARRICADE OR DRUMS WITH STEADY BURN MONODIRECTIONAL LIGHT
- SIGN
- ARROW BOARD
- TEMPORARY PAVEMENT
- WORK COMPLETED IN PREVIOUS STAGE

- (A) EXISTING PAVEMENT MARKING
- (B) TEMPORARY PAVEMENT MARKING - LINE 4" (SOLID WHITE)
- (C) TEMPORARY PAVEMENT MARKING - LINE 4" (SOLID YELLOW)
- (D) TEMPORARY PAVEMENT MARKING - LINE 6" (10' DASH 30' SKIP, WHITE)
- (E) TEMPORARY PAVEMENT MARKING - LINE 6" (SOLID WHITE)
- (F) TEMPORARY PAVEMENT MARKING - LINE 12" (SOLID WHITE)
- (G) TEMPORARY PAVEMENT MARKING - LINE 24" (SOLID WHITE)
- (H) TEMPORARY PAVEMENT MARKING - LETTERS AND SYMBOLS
- (I) TEMPORARY PAVEMENT MARKING - PREVIOUSLY PLACED

MODEL: Default
FILE NAME: pw:\\aecomna-pw.bentley.com:AECOM_DS16_NA\Documents\60603202-Brush College\900-CAD GIS\910_CAD\03_SHEETS\01_AECOM\Construction Staging\60603202_SHT_Staging_3A_ML-05.dgn

AECOM
345 EAST ASH AVENUE, SUITE B
DECATUR, IL 62526
PHONE: (217) 775-6065

USER NAME = maura.lakowski	DESIGNED - MA	REVISED -	
	DRAWN - MA	REVISED -	
PLOT SCALE = 100.0000 ' / in.	CHECKED - WBS	REVISED -	
PLOT DATE = 11/4/2020	DATE - 10/30/2020	REVISED -	

STATE OF ILLINOIS
DEPARTMENT OF TRANSPORTATION

SUGGESTED STAGES OF CONSTRUCTION AND TRAFFIC CONTROL PLAN
FARIES PARKWAY – STAGE 3A

SCALE: 1"=50' | SHEET 5 OF 8 SHEETS | STA. 207+00.00 TO STA. 220+00.00

F.A.U. RTE.	SECTION	COUNTY	TOTAL SHEETS	SHEET NO.
7448	09-00933-01-BR	MACON	996	238

CONTRACT NO. XXXX(XXX)
ILLINOIS | FED. AID PROJECT

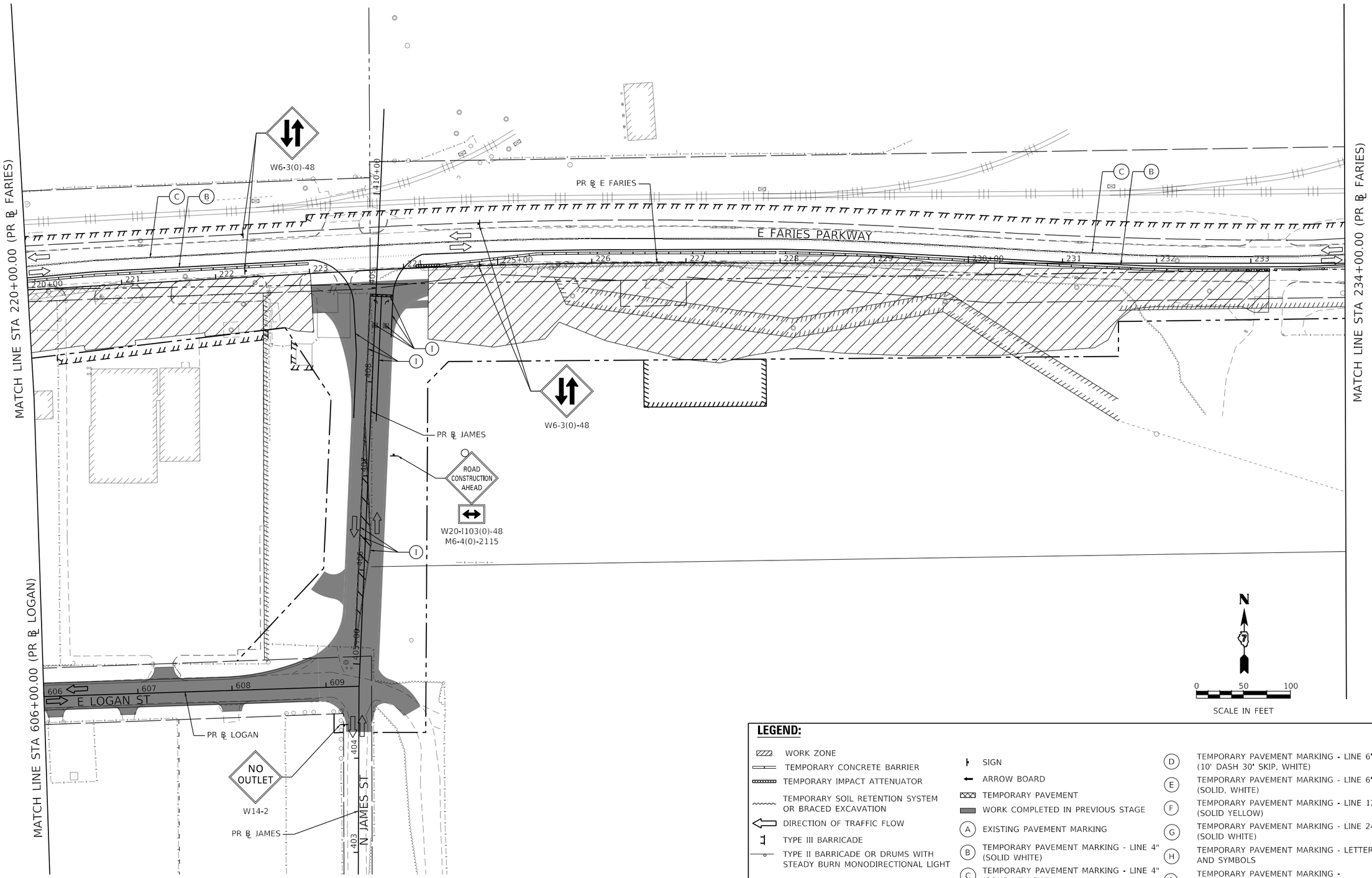

LEGEND:

- WORK ZONE
- TEMPORARY CONCRETE BARRIER
- TEMPORARY IMPACT ATTENUATOR
- TEMPORARY SOIL RETENTION SYSTEM OR BRACED EXCAVATION
- DIRECTION OF TRAFFIC FLOW
- TYPE III BARRICADE
- TYPE II BARRICADE OR DRUMS WITH STEADY BURN MONODIRECTIONAL LIGHT
- SIGN
- ARROW BOARD
- TEMPORARY PAVEMENT
- WORK COMPLETED IN PREVIOUS STAGE
- (A) EXISTING PAVEMENT MARKING
- (B) TEMPORARY PAVEMENT MARKING - LINE 4" (SOLID WHITE)
- (C) TEMPORARY PAVEMENT MARKING - LINE 4" (SOLID YELLOW)
- (D) TEMPORARY PAVEMENT MARKING - LINE 6" (10' DASH 30' SKIP, WHITE)
- (E) TEMPORARY PAVEMENT MARKING - LINE 6" (SOLID, WHITE)
- (F) TEMPORARY PAVEMENT MARKING - LINE 12" (SOLID YELLOW)
- (G) TEMPORARY PAVEMENT MARKING - LINE 24" (SOLID WHITE)
- (H) TEMPORARY PAVEMENT MARKING - LETTERS AND SYMBOLS
- (I) TEMPORARY PAVEMENT MARKING - PREVIOUSLY PLACED

AECOM
345 EAST ASH AVENUE, SUITE B
DECATUR, IL 62526
PHONE: (217) 775-6065

USER NAME = maura.lakowski	DESIGNED - MA	REVISED -	
	DRAWN - MA	REVISED -	
PLOT SCALE = 100.0000 ' / in.	CHECKED - WBS	REVISED -	
PLOT DATE = 11/4/2020	DATE - 10/30/2020	REVISED -	

STATE OF ILLINOIS
DEPARTMENT OF TRANSPORTATION

SUGGESTED STAGES OF CONSTRUCTION AND TRAFFIC CONTROL PLAN
FARIES PARKWAY – STAGE 3A

SCALE: 1"=50' | SHEET 6 OF 8 SHEETS | STA. 220+00.00 TO STA. 234+00.00

F.A.U. RTE.	SECTION	COUNTY	TOTAL SHEETS	SHEET NO.
7448	09-00933-01-BR	MACON	996	239
		CONTRACT NO. XXXX(XXX)		
	ILLINOIS	FED. AID PROJECT		

MODEL: Default
FILE NAME: pw:\\aecom-na-pw.bentley.com:AECOM_DS16_NA\Documents\60603202-Brush College\900-CAD GIS\910_CAD\03_SHEETS\01_AECOM\Construction Staging\60603202_SHT_Staging_3A_ML-06.dgn

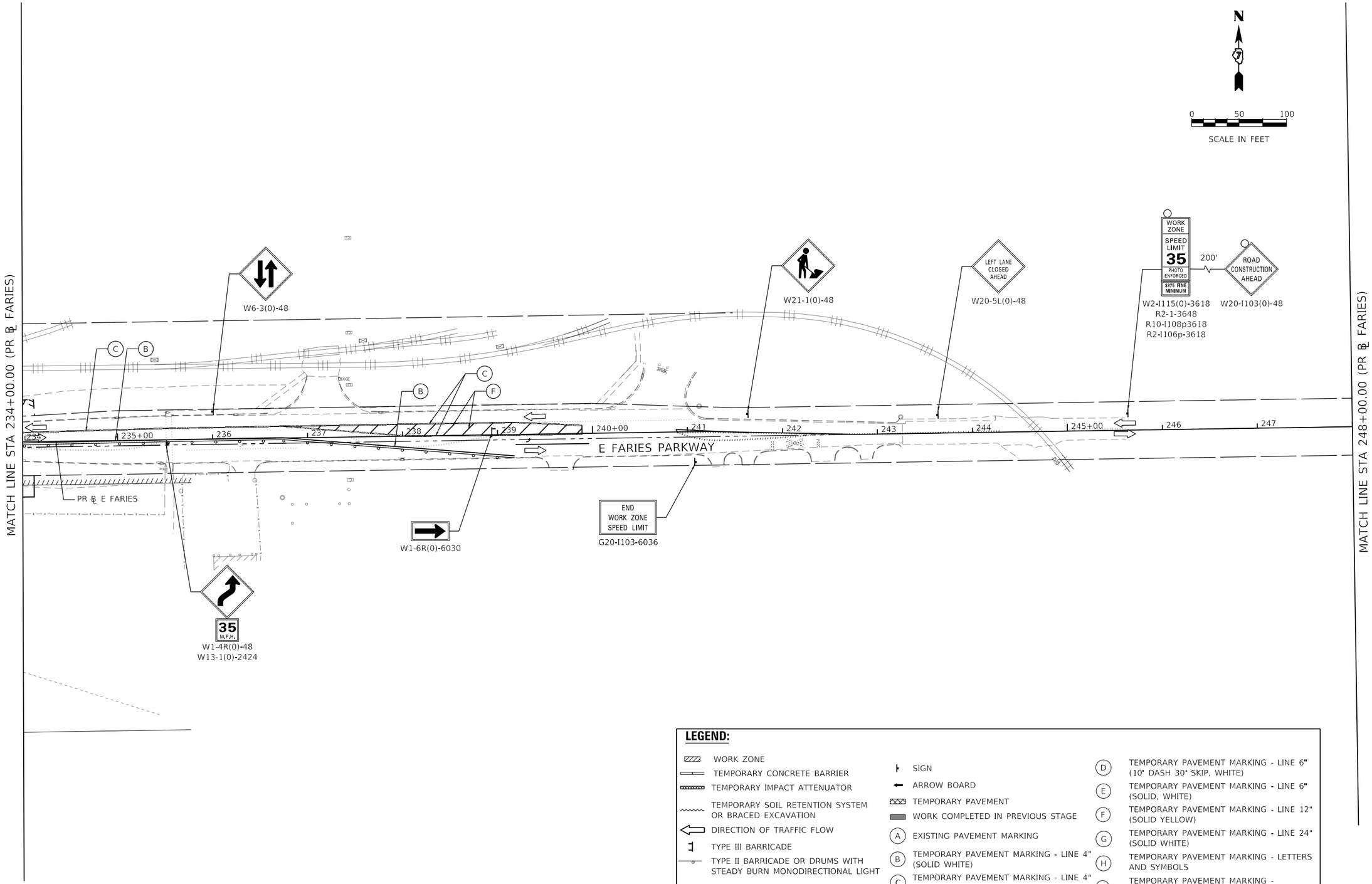

LEGEND:

- WORK ZONE
- TEMPORARY CONCRETE BARRIER
- TEMPORARY IMPACT ATTENUATOR
- TEMPORARY SOIL RETENTION SYSTEM OR BRACED EXCAVATION
- DIRECTION OF TRAFFIC FLOW
- TYPE III BARRICADE
- TYPE II BARRICADE OR DRUMS WITH STEADY BURN MONODIRECTIONAL LIGHT
- SIGN
- ARROW BOARD
- TEMPORARY PAVEMENT
- WORK COMPLETED IN PREVIOUS STAGE
- (A) EXISTING PAVEMENT MARKING
- (B) TEMPORARY PAVEMENT MARKING - LINE 4" (SOLID WHITE)
- (C) TEMPORARY PAVEMENT MARKING - LINE 4" (SOLID YELLOW)
- (D) TEMPORARY PAVEMENT MARKING - LINE 6" (10' DASH 30' SKIP, WHITE)
- (E) TEMPORARY PAVEMENT MARKING - LINE 6" (SOLID, WHITE)
- (F) TEMPORARY PAVEMENT MARKING - LINE 12" (SOLID YELLOW)
- (G) TEMPORARY PAVEMENT MARKING - LINE 24" (SOLID WHITE)
- (H) TEMPORARY PAVEMENT MARKING - LETTERS AND SYMBOLS
- (I) TEMPORARY PAVEMENT MARKING - PREVIOUSLY PLACED

AECOM
345 EAST ASH AVENUE, SUITE B
DECATUR, IL 62526
PHONE: (217) 775-6065

USER NAME = maura.lakowski	DESIGNED - MA	REVISED -	
	DRAWN - MA	REVISED -	
PLOT SCALE = 100.0000 ' / in.	CHECKED - WBS	REVISED -	
PLOT DATE = 11/4/2020	DATE - 10/30/2020	REVISED -	

STATE OF ILLINOIS
DEPARTMENT OF TRANSPORTATION

SUGGESTED STAGES OF CONSTRUCTION AND TRAFFIC CONTROL PLAN
FARIES PARKWAY – STAGE 3A

SCALE: 1"=50' | SHEET 7 OF 8 SHEETS | STA. 234+00.00 TO STA. 248+00.00

F.A.U. RTE.	SECTION	COUNTY	TOTAL SHEETS	SHEET NO.
7448	09-00933-01-BR	MACON	996	240
		CONTRACT NO. XXXX(XXX)		
		ILLINOIS	FED. AID PROJECT	

MODEL: Default
FILE NAME: pw:\\aecom=na=pw.bentley.com:AECOM_DS16_NA\Documents\60603202-Brush College900-CAD GIS\910_CAD\03_SHEETS\01_AECOM\Construction Staging\60603202_SHT_Staging_3A_ML-07.dgn

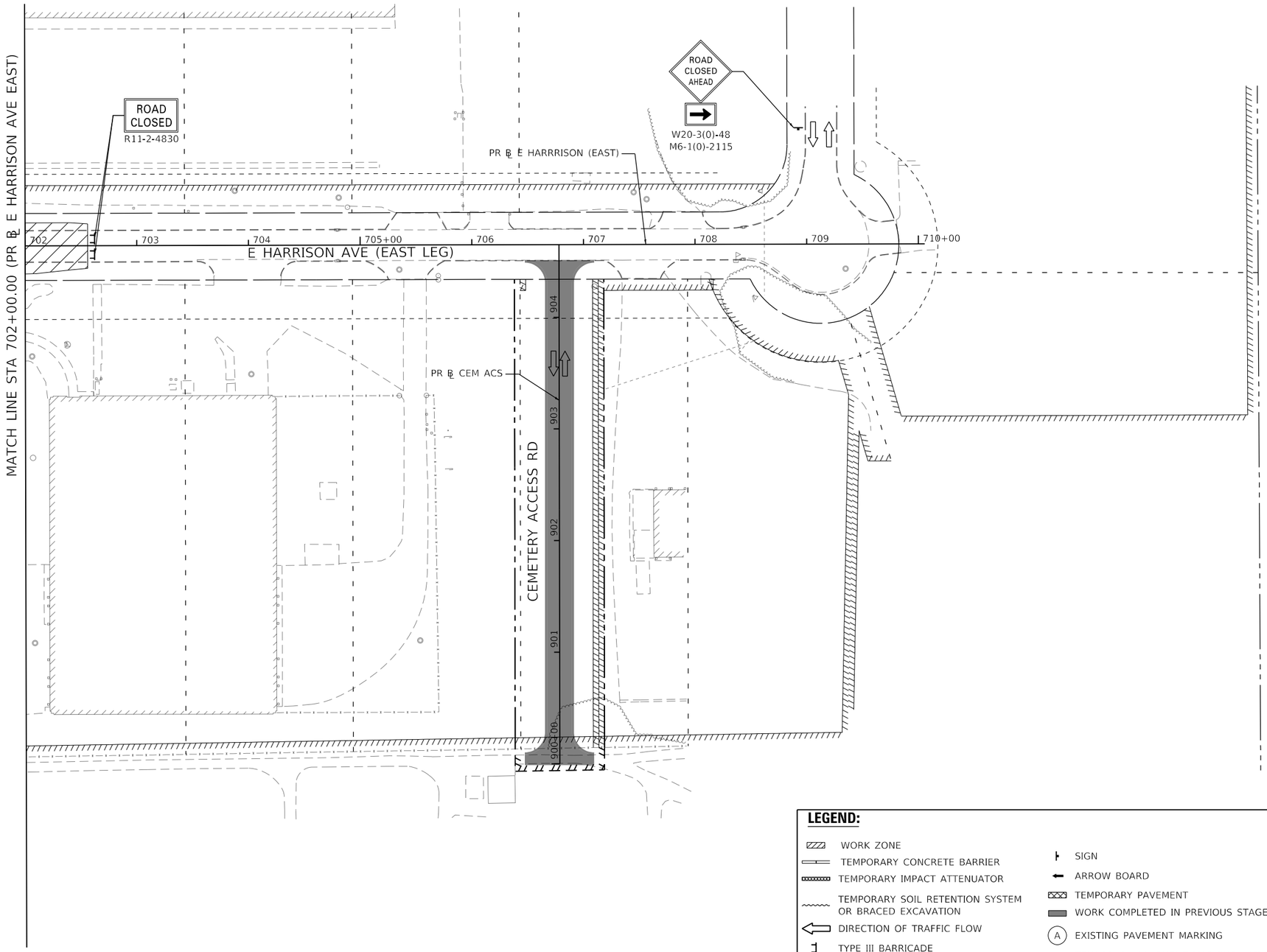

N

0 50 100

SCALE IN FEET

LEGEND:

- WORK ZONE
- TEMPORARY CONCRETE BARRIER
- TEMPORARY IMPACT ATTENUATOR
- TEMPORARY SOIL RETENTION SYSTEM OR BRACED EXCAVATION
- DIRECTION OF TRAFFIC FLOW
- TYPE III BARRICADE
- TYPE II BARRICADE OR DRUMS WITH STEADY BURN MONODIRECTIONAL LIGHT
- SIGN
- ARROW BOARD
- TEMPORARY PAVEMENT
- WORK COMPLETED IN PREVIOUS STAGE
- (A) EXISTING PAVEMENT MARKING
- (B) TEMPORARY PAVEMENT MARKING - LINE 4" (SOLID WHITE)
- (C) TEMPORARY PAVEMENT MARKING - LINE 4" (SOLID YELLOW)
- (D) TEMPORARY PAVEMENT MARKING - LINE 6" (10' DASH 30' SKIP, WHITE)
- (E) TEMPORARY PAVEMENT MARKING - LINE 6" (SOLID, WHITE)
- (F) TEMPORARY PAVEMENT MARKING - LINE 12" (SOLID YELLOW)
- (G) TEMPORARY PAVEMENT MARKING - LINE 24" (SOLID WHITE)
- (H) TEMPORARY PAVEMENT MARKING - LETTERS AND SYMBOLS
- (I) TEMPORARY PAVEMENT MARKING - PREVIOUSLY PLACED

AECOM
345 EAST ASH AVENUE, SUITE B
DECATUR, IL 62526
PHONE: (217) 775-6065

USER NAME = maura.lakowski	DESIGNED - MA	REVISED -	
	DRAWN - MA	REVISED -	
PLOT SCALE = 100.0000 ' / in.	CHECKED - WBS	REVISED -	
PLOT DATE = 11/4/2020	DATE - 10/30/2020	REVISED -	

STATE OF ILLINOIS
DEPARTMENT OF TRANSPORTATION

SUGGESTED STAGES OF CONSTRUCTION AND TRAFFIC CONTROL PLAN
E HARRISON AVENUE (EAST LEG) – STAGE 3A

SCALE: 1"=50' | SHEET 8 OF 8 SHEETS | STA. 702+00.00 TO STA. XX+XX.XX

F.A.U. RTE.	SECTION	COUNTY	TOTAL SHEETS	SHEET NO.
7448	09-00933-01-BR	MACON	996	241
		CONTRACT NO. XXXX(XXX)		
		ILLINOIS	FED. AID PROJECT	

MODEL: Default
FILE NAME: pw:\\aecom-na-pw.bentley.com:AECOM_DS16_NA\Documents\60603202-Brush College\900-CAD GIS\910_CAD\03_SHEETS\01_AECOM\Construction Staging\60603202_SHT_Staging_3A_MI-08.dgn

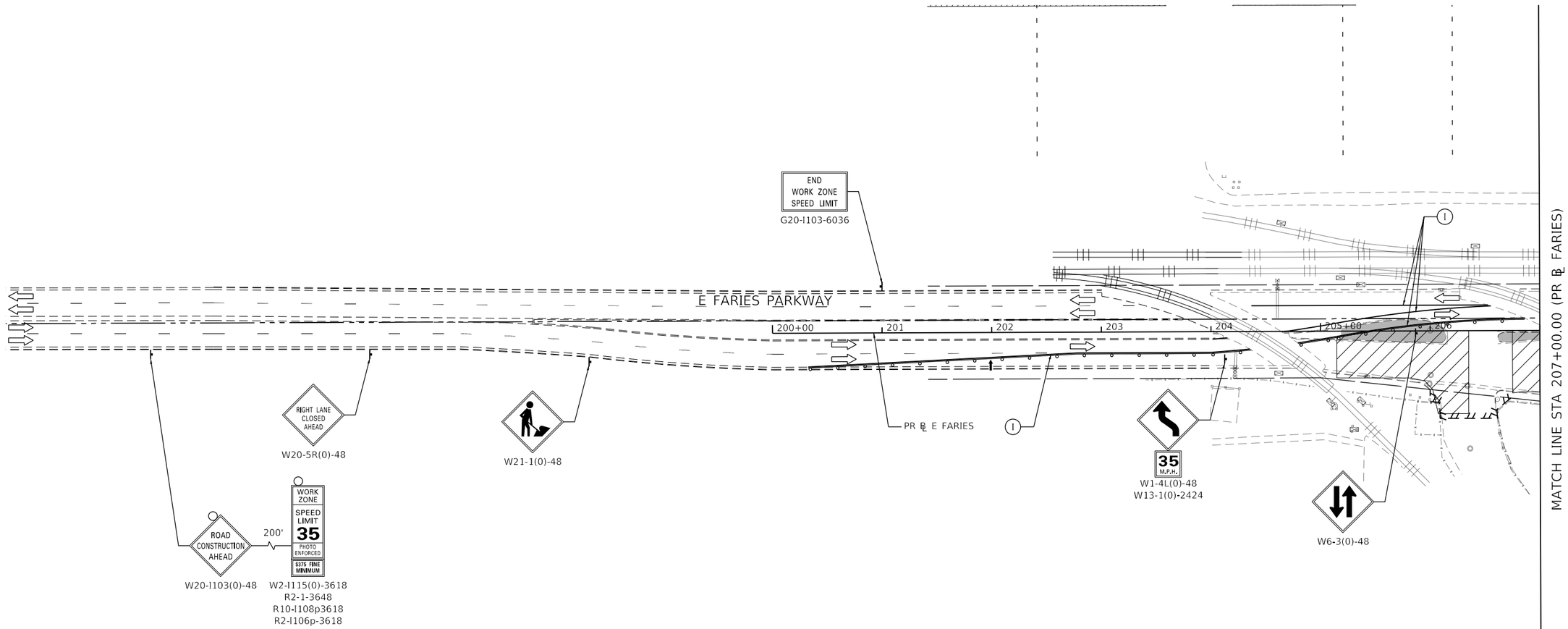

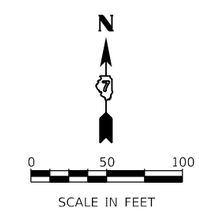

LEGEND:

- WORK ZONE
- TEMPORARY CONCRETE BARRIER
- TEMPORARY IMPACT ATTENUATOR
- TEMPORARY SOIL RETENTION SYSTEM OR BRACED EXCAVATION
- DIRECTION OF TRAFFIC FLOW
- TYPE III BARRICADE
- TYPE II BARRICADE OR DRUMS WITH STEADY BURN MONODIRECTIONAL LIGHT
- SIGN
- ARROW BOARD
- TEMPORARY PAVEMENT
- WORK COMPLETED IN PREVIOUS STAGE
- (A) EXISTING PAVEMENT MARKING
- (B) TEMPORARY PAVEMENT MARKING - LINE 4" (SOLID WHITE)
- (C) TEMPORARY PAVEMENT MARKING - LINE 4" (SOLID YELLOW)
- (D) TEMPORARY PAVEMENT MARKING - LINE 6" (10' DASH 30' SKIP, WHITE)
- (E) TEMPORARY PAVEMENT MARKING - LINE 6" (SOLID, WHITE)
- (F) TEMPORARY PAVEMENT MARKING - LINE 12" (SOLID YELLOW)
- (G) TEMPORARY PAVEMENT MARKING - LINE 24" (SOLID WHITE)
- (H) TEMPORARY PAVEMENT MARKING - LETTERS AND SYMBOLS
- (I) TEMPORARY PAVEMENT MARKING - PREVIOUSLY PLACED

AECOM
345 EAST ASH AVENUE, SUITE B
DECATUR, IL 62526
PHONE: (217) 775-6065

USER NAME = maura.lakowski	DESIGNED - MA	REVISED -	
	DRAWN - MA	REVISED -	
PLOT SCALE = 100.0000 ' / in.	CHECKED - WBS	REVISED -	
PLOT DATE = 11/4/2020	DATE - 10/30/2020	REVISED -	

STATE OF ILLINOIS
DEPARTMENT OF TRANSPORTATION

SUGGESTED STAGES OF CONSTRUCTION AND TRAFFIC CONTROL PLAN
FARIES PARKWAY – STAGE 3B

SCALE: 1"=50' | SHEET 1 OF 4 SHEETS | STA. 200+00.00 TO STA. 207+00.00

F.A.U. RTE.	SECTION	COUNTY	TOTAL SHEETS	SHEET NO.
7448	09-00933-01-BR	MACON	996	242

CONTRACT NO. XXXX(XXX)

ILLINOIS | FED. AID PROJECT

MODEL: Default
FILE NAME: pw:\\aecom-na-pw.bentley.com:AECOM_DS16_NA\Documents\60603202-Brush College\900-CAD GIS\910_CAD\03_SHEETS\01_AECOM\Construction Staging\60603202_SHT_Staging_3B_Mt-04.dgn

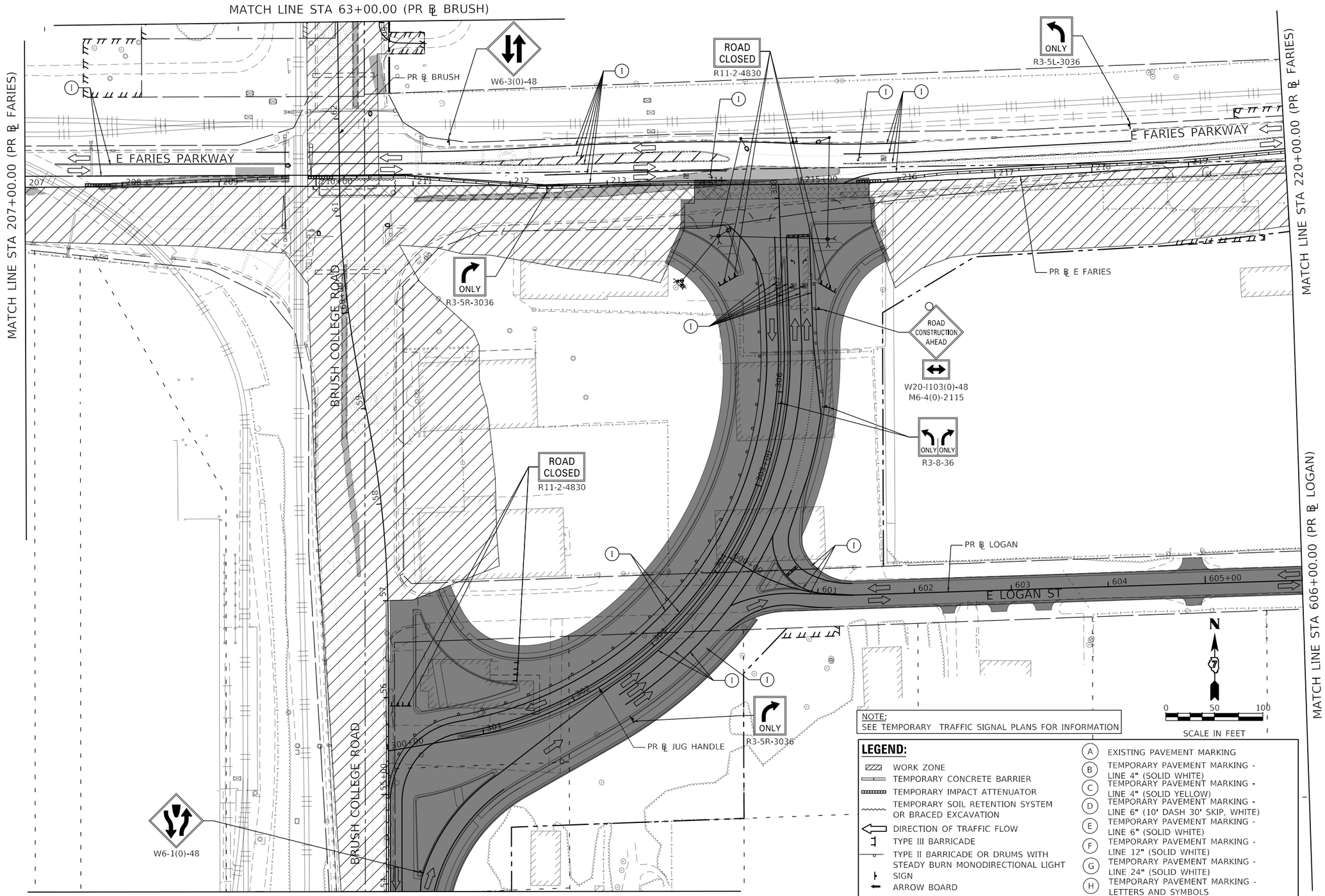

NOTE:
SEE TEMPORARY TRAFFIC SIGNAL PLANS FOR INFORMATION

LEGEND:

- WORK ZONE
- TEMPORARY CONCRETE BARRIER
- TEMPORARY IMPACT ATTENUATOR
- TEMPORARY SOIL RETENTION SYSTEM OR BRACED EXCAVATION
- DIRECTION OF TRAFFIC FLOW
- TYPE III BARRICADE
- TYPE II BARRICADE OR DRUMS WITH STEADY BURN MONODIRECTIONAL LIGHT
- SIGN
- ARROW BOARD
- TEMPORARY PAVEMENT
- WORK COMPLETED IN PREVIOUS STAGE

- (A) EXISTING PAVEMENT MARKING
- (B) TEMPORARY PAVEMENT MARKING - LINE 4" (SOLID WHITE)
- (C) TEMPORARY PAVEMENT MARKING - LINE 4" (SOLID YELLOW)
- (D) TEMPORARY PAVEMENT MARKING - LINE 6" (10' DASH 30' SKIP, WHITE)
- (E) TEMPORARY PAVEMENT MARKING - LINE 6" (SOLID WHITE)
- (F) TEMPORARY PAVEMENT MARKING - LINE 12" (SOLID WHITE)
- (G) TEMPORARY PAVEMENT MARKING - LINE 24" (SOLID WHITE)
- (H) TEMPORARY PAVEMENT MARKING - LETTERS AND SYMBOLS
- (I) TEMPORARY PAVEMENT MARKING - PREVIOUSLY PLACED

MODEL: Default
FILE NAME: pw:\\aecomna-pw.bentley.com:AECOM_DS16_NA\Documents\60603202-Brush College\900-CAD GIS\910_CAD\03_SHEETS\01_AECOM\Construction Staging\60603202_SHT_Staging_3B_ML-05.dgn

AECOM
345 EAST ASH AVENUE, SUITE B
DECATUR, IL 62526
PHONE: (217) 775-6065

USER NAME = maura.lakowski	DESIGNED - MA	REVISED -	
	DRAWN - MA	REVISED -	
PLOT SCALE = 100.0000 ' / in.	CHECKED - WBS	REVISED -	
PLOT DATE = 11/4/2020	DATE - 10/30/2020	REVISED -	

STATE OF ILLINOIS
DEPARTMENT OF TRANSPORTATION

SUGGESTED STAGES OF CONSTRUCTION AND TRAFFIC CONTROL PLAN
FARIES PARKWAY – STAGE 3B

SCALE: 1"=50' | SHEET 2 OF 4 SHEETS | STA. 207+00.00 TO STA. 220+00.00

F.A.U. RTE.	SECTION	COUNTY	TOTAL SHEETS	SHEET NO.
7448	09-00933-01-BR	MACON	996	243

CONTRACT NO. XXXX(XXX)
ILLINOIS | FED. AID PROJECT

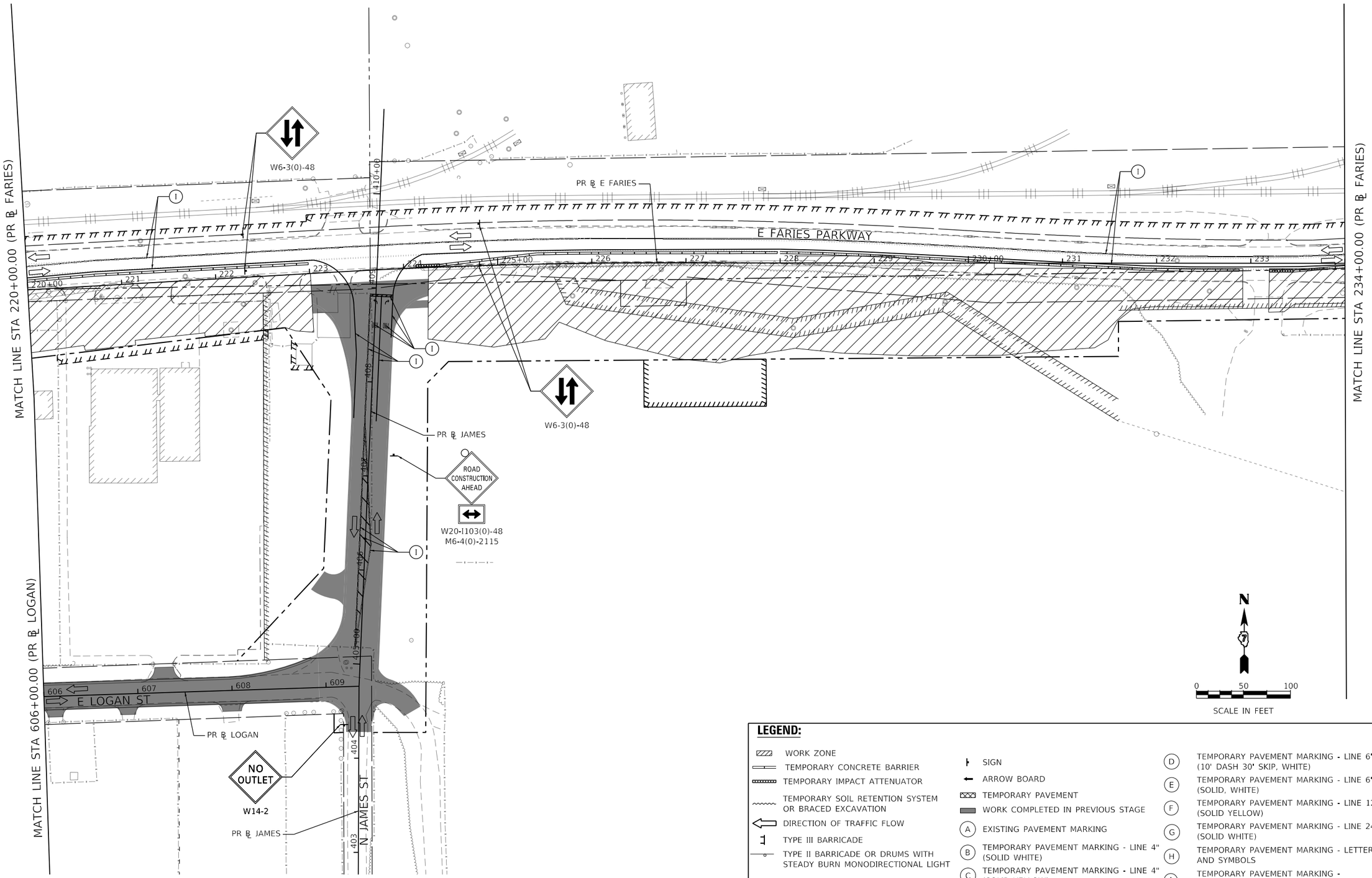

LEGEND:

- WORK ZONE
- TEMPORARY CONCRETE BARRIER
- TEMPORARY IMPACT ATTENUATOR
- TEMPORARY SOIL RETENTION SYSTEM OR BRACED EXCAVATION
- DIRECTION OF TRAFFIC FLOW
- TYPE III BARRICADE
- TYPE II BARRICADE OR DRUMS WITH STEADY BURN MONODIRECTIONAL LIGHT
- SIGN
- ARROW BOARD
- TEMPORARY PAVEMENT
- WORK COMPLETED IN PREVIOUS STAGE
- (A) EXISTING PAVEMENT MARKING
- (B) TEMPORARY PAVEMENT MARKING - LINE 4" (SOLID WHITE)
- (C) TEMPORARY PAVEMENT MARKING - LINE 4" (SOLID YELLOW)
- (D) TEMPORARY PAVEMENT MARKING - LINE 6" (10' DASH 30' SKIP, WHITE)
- (E) TEMPORARY PAVEMENT MARKING - LINE 6" (SOLID, WHITE)
- (F) TEMPORARY PAVEMENT MARKING - LINE 12" (SOLID YELLOW)
- (G) TEMPORARY PAVEMENT MARKING - LINE 24" (SOLID WHITE)
- (H) TEMPORARY PAVEMENT MARKING - LETTERS AND SYMBOLS
- (I) TEMPORARY PAVEMENT MARKING - PREVIOUSLY PLACED

AECOM
345 EAST ASH AVENUE, SUITE B
DECATUR, IL 62526
PHONE: (217) 775-6065

USER NAME = maura.lakowski	DESIGNED - MA	REVISED -	
	DRAWN - MA	REVISED -	
PLOT SCALE = 100.0000 ' / in.	CHECKED - WBS	REVISED -	
PLOT DATE = 11/4/2020	DATE - 10/30/2020	REVISED -	

STATE OF ILLINOIS
DEPARTMENT OF TRANSPORTATION

SUGGESTED STAGES OF CONSTRUCTION AND TRAFFIC CONTROL PLAN
FARIES PARKWAY – STAGE 3B

SCALE: 1"=50' | SHEET 3 OF 4 SHEETS | STA. 220+00.00 TO STA. 234+00.00

F.A.U. RTE.	SECTION	COUNTY	TOTAL SHEETS	SHEET NO.
7448	09-00933-01-BR	MACON	996	244
		CONTRACT NO. XXXX(XXX)		
		ILLINOIS FED. AID PROJECT		

MODEL: Default
FILE NAME: pw:\\aecom-na-pw.bentley.com:AECOM_DS16_NA\Documents\60603202-Brush College\900-CAD GIS\910_CAD\03_SHEETS\01_AECOM\Construction Staging\60603202_SHT_Staging_3B_ML-06.dgn

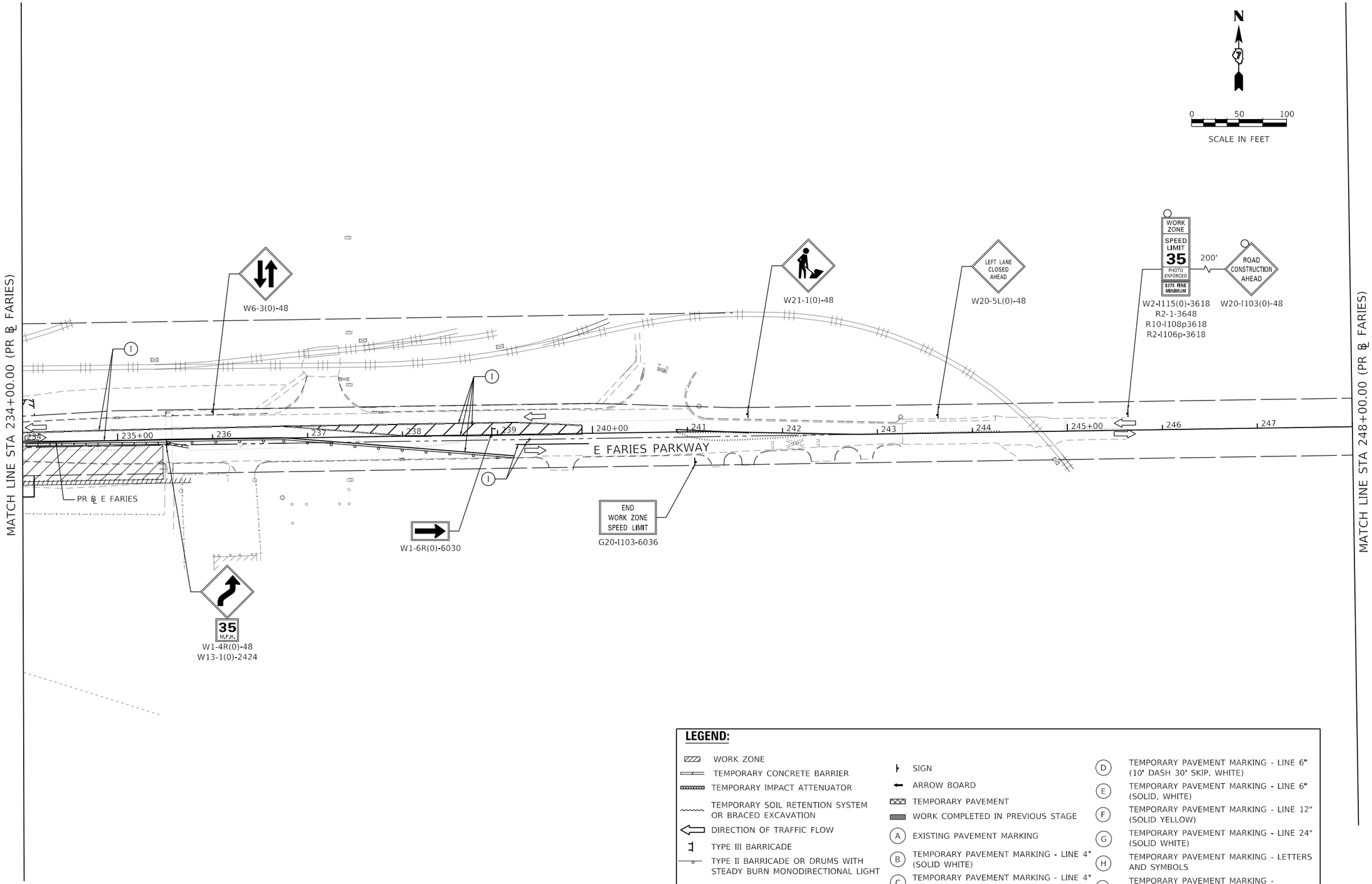

LEGEND:

- WORK ZONE
- TEMPORARY CONCRETE BARRIER
- TEMPORARY IMPACT ATTENUATOR
- TEMPORARY SOIL RETENTION SYSTEM OR BRACED EXCAVATION
- DIRECTION OF TRAFFIC FLOW
- TYPE III BARRICADE
- TYPE II BARRICADE OR DRUMS WITH STEADY BURN MONODIRECTIONAL LIGHT
- SIGN
- ARROW BOARD
- TEMPORARY PAVEMENT
- WORK COMPLETED IN PREVIOUS STAGE
- (A) EXISTING PAVEMENT MARKING
- (B) TEMPORARY PAVEMENT MARKING - LINE 4" (SOLID WHITE)
- (C) TEMPORARY PAVEMENT MARKING - LINE 4" (SOLID YELLOW)
- (D) TEMPORARY PAVEMENT MARKING - LINE 6" (10' DASH 30' SKIP, WHITE)
- (E) TEMPORARY PAVEMENT MARKING - LINE 6" (SOLID, WHITE)
- (F) TEMPORARY PAVEMENT MARKING - LINE 12" (SOLID YELLOW)
- (G) TEMPORARY PAVEMENT MARKING - LINE 24" (SOLID WHITE)
- (H) TEMPORARY PAVEMENT MARKING - LETTERS AND SYMBOLS
- (I) TEMPORARY PAVEMENT MARKING - PREVIOUSLY PLACED

AECOM
345 EAST ASH AVENUE, SUITE B
DECATUR, IL 62526
PHONE: (217) 775-6065

USER NAME = maura.lakowski	DESIGNED - MA	REVISED -	
	DRAWN - MA	REVISED -	
PLOT SCALE = 100.0000 ' / in.	CHECKED - WBS	REVISED -	
PLOT DATE = 11/4/2020	DATE - 10/30/2020	REVISED -	

STATE OF ILLINOIS
DEPARTMENT OF TRANSPORTATION

SUGGESTED STAGES OF CONSTRUCTION AND TRAFFIC CONTROL PLAN
FARIES PARKWAY – STAGE 3B

SCALE: 1"=50' | SHEET 4 OF 4 SHEETS | STA. 234+00.00 TO STA. 248+00.00

F.A.U. RTE.	SECTION	COUNTY	TOTAL SHEETS	SHEET NO.
7448	09-00933-01-BR	MACON	996	245
		CONTRACT NO. XXXX(XXX)		
		ILLINOIS	FED. AID PROJECT	

MODEL: Default
FILE NAME: pw:\\aecom=na=pw.bentley.com:AECOM_DS16_NA\Documents\60603202-Brush College900-CAD GIS\910_CAD\03_SHEETS\01_AECOM\Construction Staging\60603202_SHT_Staging_3B_ML-07.dgn

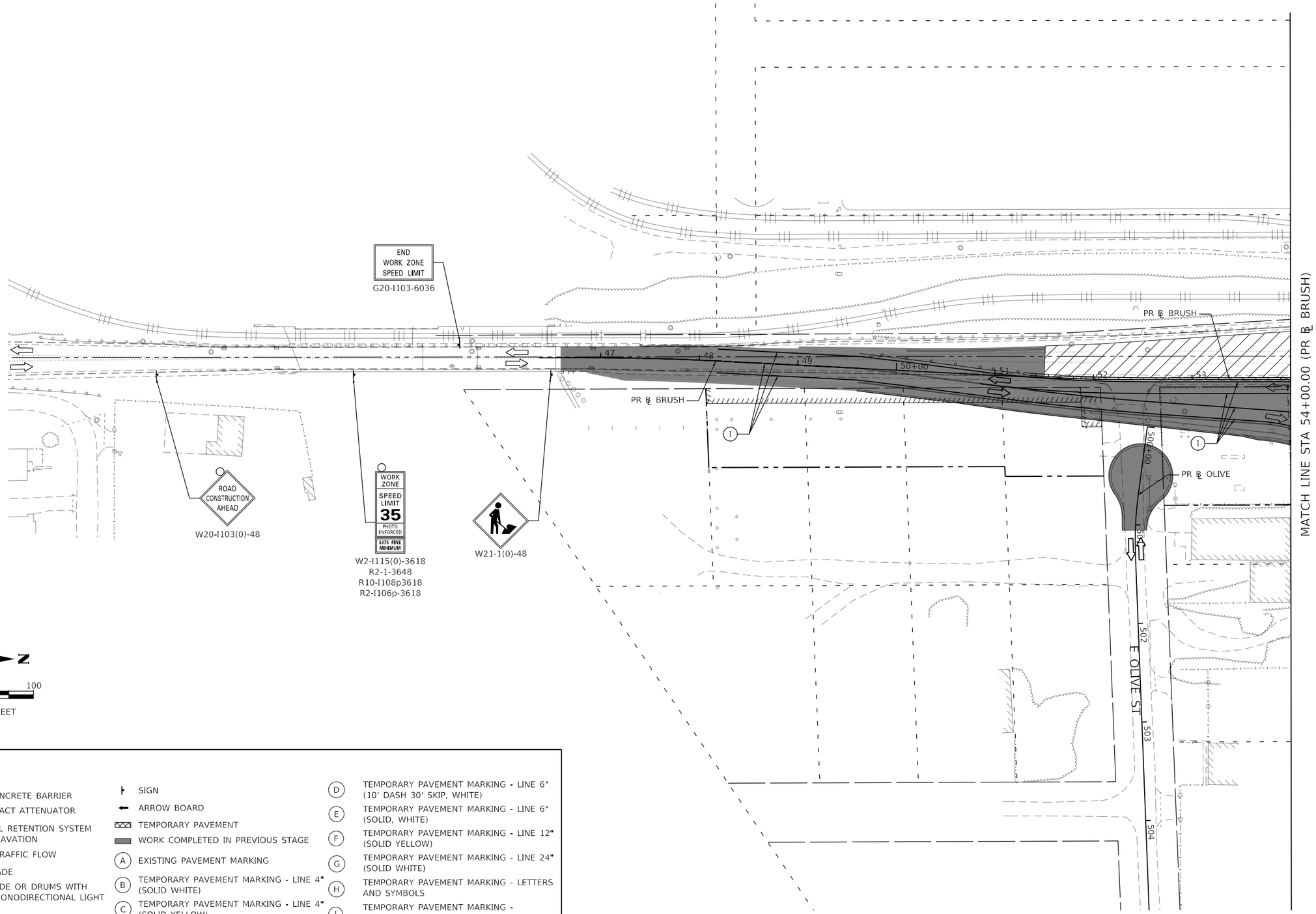

LEGEND:

- WORK ZONE
- TEMPORARY CONCRETE BARRIER
- TEMPORARY IMPACT ATTENUATOR
- TEMPORARY SOIL RETENTION SYSTEM OR BRACED EXCAVATION
- DIRECTION OF TRAFFIC FLOW
- TYPE III BARRICADE
- TYPE II BARRICADE OR DRUMS WITH STEADY BURN MONODIRECTIONAL LIGHT
- SIGN
- ARROW BOARD
- TEMPORARY PAVEMENT
- WORK COMPLETED IN PREVIOUS STAGE
- (A) EXISTING PAVEMENT MARKING
- (B) TEMPORARY PAVEMENT MARKING - LINE 4" (SOLID WHITE)
- (C) TEMPORARY PAVEMENT MARKING - LINE 4" (SOLID YELLOW)
- (D) TEMPORARY PAVEMENT MARKING - LINE 6" (10' DASH 30' SKIP, WHITE)
- (E) TEMPORARY PAVEMENT MARKING - LINE 6" (SOLID, WHITE)
- (F) TEMPORARY PAVEMENT MARKING - LINE 12" (SOLID YELLOW)
- (G) TEMPORARY PAVEMENT MARKING - LINE 24" (SOLID WHITE)
- (H) TEMPORARY PAVEMENT MARKING - LETTERS AND SYMBOLS
- (I) TEMPORARY PAVEMENT MARKING - PREVIOUSLY PLACED

MODEL: Default
FILE NAME: pw:\\aecom-na-pw.bentley.com:AECOM_DS16_NA\Documents\60603202-Brush College\900-CAD GIS\910_CAD\03_SHEETS\01_AECOM\Construction Staging\60603202_SHT_Staging_4A_ML-01.dgn

AECOM
345 EAST ASH AVENUE, SUITE B
DECATUR, IL 62526
PHONE: (217) 775-6065

USER NAME = maura.lakowski	DESIGNED - MA	REVISED -	
	DRAWN - MA	REVISED -	
PLOT SCALE = 100.0000 ' / in.	CHECKED - WBS	REVISED -	
PLOT DATE = 11/4/2020	DATE - 10/30/2020	REVISED -	

STATE OF ILLINOIS
DEPARTMENT OF TRANSPORTATION

SUGGESTED STAGES OF CONSTRUCTION AND TRAFFIC CONTROL PLAN
BRUSH COLLEGE ROAD – STAGE 4A

SCALE: 1"=50' | SHEET 1 OF 8 SHEETS | STA. 46+37.42 TO STA. 54+00.00

F.A.U. RTE.	SECTION	COUNTY	TOTAL SHEETS	SHEET NO.
7448	09-00933-01-BR	MACON	996	246
		CONTRACT NO. XXXX(XXX)		
		ILLINOIS	FED. AID PROJECT	

LEGEND:

- WORK ZONE
- TEMPORARY CONCRETE BARRIER
- TEMPORARY IMPACT ATTENUATOR
- TEMPORARY SOIL RETENTION SYSTEM OR BRACED EXCAVATION
- DIRECTION OF TRAFFIC FLOW
- TYPE III BARRICADE
- TYPE II BARRICADE OR DRUMS WITH STEADY BURN MONODIRECTIONAL LIGHT
- SIGN
- ARROW BOARD
- TEMPORARY PAVEMENT
- WORK COMPLETED IN PREVIOUS STAGE
- (A) EXISTING PAVEMENT MARKING
- (B) TEMPORARY PAVEMENT MARKING - LINE 4" (SOLID WHITE)
- (C) TEMPORARY PAVEMENT MARKING - LINE 4" (SOLID YELLOW)
- (D) TEMPORARY PAVEMENT MARKING - LINE 6" (10' DASH 30' SKIP, WHITE)
- (E) TEMPORARY PAVEMENT MARKING - LINE 6" (SOLID, WHITE)
- (F) TEMPORARY PAVEMENT MARKING - LINE 12" (SOLID YELLOW)
- (G) TEMPORARY PAVEMENT MARKING - LINE 24" (SOLID WHITE)
- (H) TEMPORARY PAVEMENT MARKING - LETTERS AND SYMBOLS
- (I) TEMPORARY PAVEMENT MARKING - PREVIOUSLY PLACED

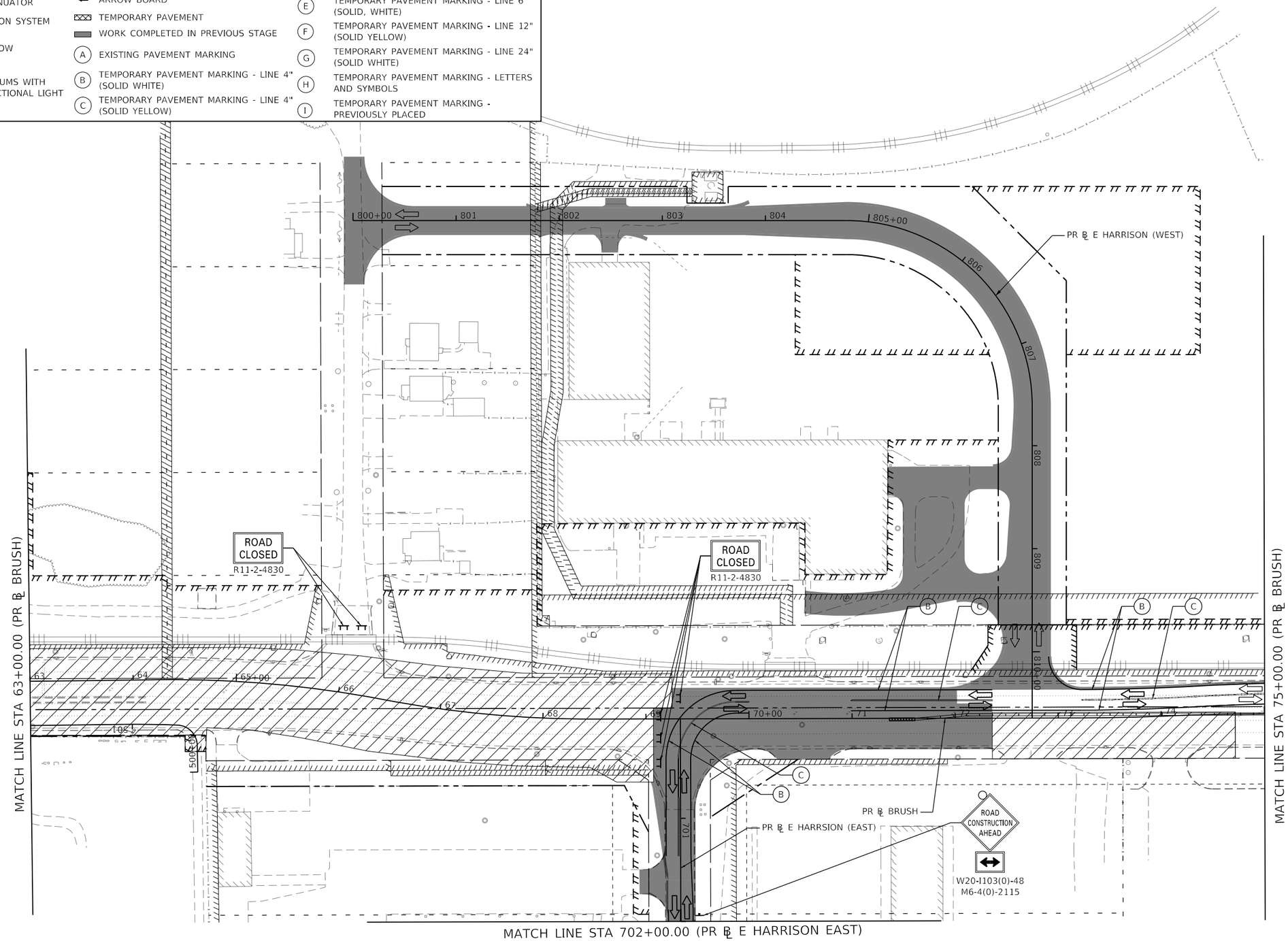

MODEL: Default
FILE NAME: pw:\\aecom=na=pw.bentley.com:AECOM_DS16_NA\Documents\60603202-Brush College\900-CAD GIS\910_CAD\03_SHEETS\01_AECOM\Construction Staging\60603202_SHT_Staging_4A_ML-02.dgn

AECOM
345 EAST ASH AVENUE, SUITE B
DECATUR, IL 62526
PHONE: (217) 775-6065

USER NAME = maura.lakowski	DESIGNED - MA	REVISED -	
	DRAWN - MA	REVISED -	
PLOT SCALE = 100.0001 ' / in.	CHECKED - WBS	REVISED -	
PLOT DATE = 11/4/2020	DATE - 10/30/2020	REVISED -	

STATE OF ILLINOIS
DEPARTMENT OF TRANSPORTATION

SUGGESTED STAGES OF CONSTRUCTION AND TRAFFIC CONTROL PLAN
FARIES PARKWAY – STAGE 4A

SCALE: 1"=50' | SHEET 2 OF 8 SHEETS | STA. 63+00.00 TO STA. 75+00.00

F.A.U. RTE.	SECTION	COUNTY	TOTAL SHEETS	SHEET NO.
7448	09-00933-01-BR	MACON	996	247
		CONTRACT NO. XXXX(XXX)		
		ILLINOIS	FED. AID PROJECT	

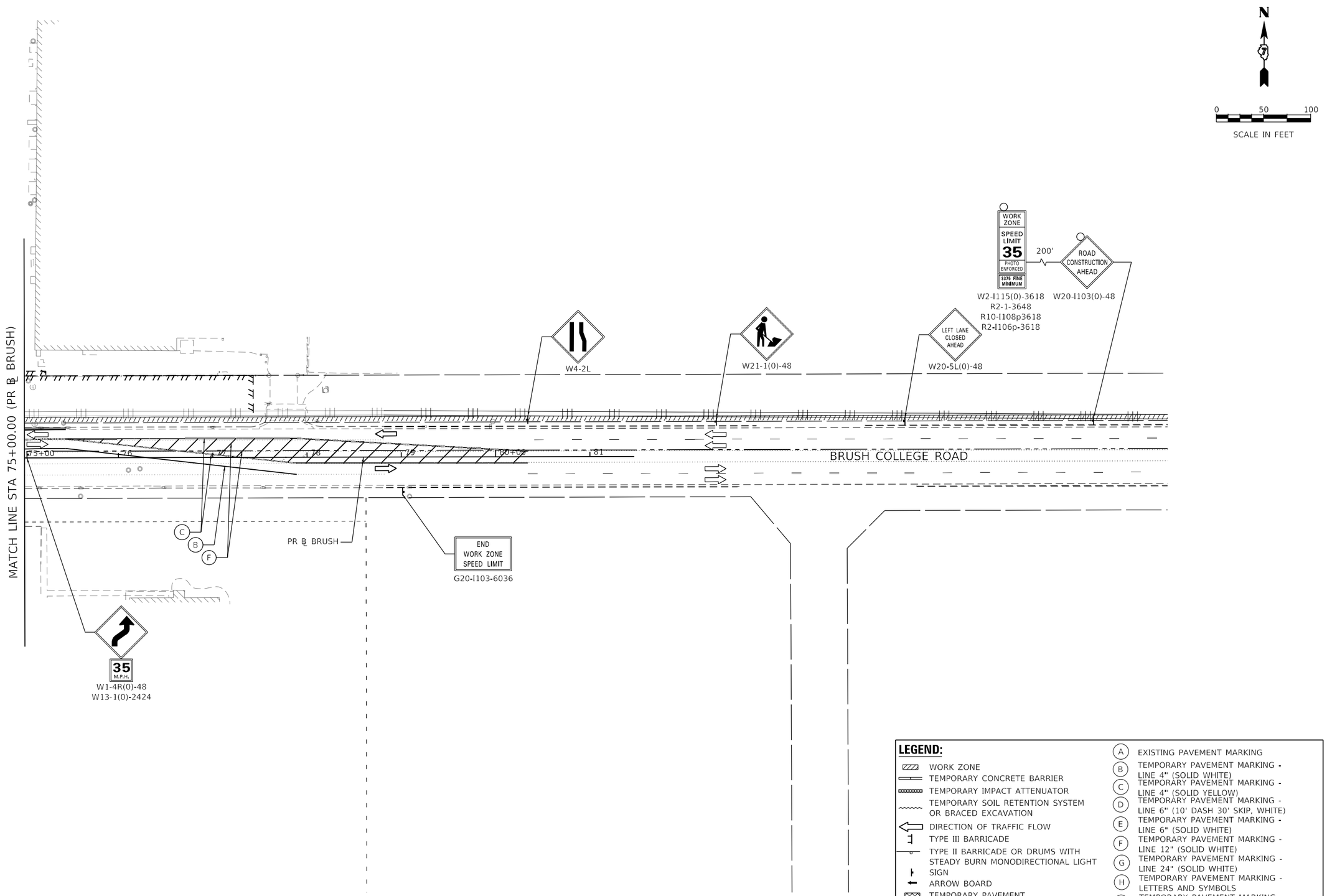

MODEL: Default
FILE NAME: pw:\\aecom-na-pw.bentley.com:AECOM_DS16_NA\Documents\60603202-Brush College\900-CAD GIS\910_CAD\03_SHEETS\01_AECOM\Construction Staging\60603202_SHT_Staging_4A_ML-03.dgn

AECOM
345 EAST ASH AVENUE, SUITE B
DECATUR, IL 62526
PHONE: (217) 775-6065

USER NAME = maura.lakowski	DESIGNED - MA	REVISED -	
	DRAWN - MA	REVISED -	
PLOT SCALE = 100.0000 ' / in.	CHECKED - WBS	REVISED -	
PLOT DATE = 11/4/2020	DATE - 10/30/2020	REVISED -	

STATE OF ILLINOIS
DEPARTMENT OF TRANSPORTATION

SUGGESTED STAGES OF CONSTRUCTION AND TRAFFIC CONTROL PLAN
BRUSH COLLEGE ROAD – STAGE 4A

SCALE: 1"=50' | SHEET 3 OF 8 SHEETS | STA. 75+00.00 TO STA. 81+46.65

F.A.U. RTE.	SECTION	COUNTY	TOTAL SHEETS	SHEET NO.
7448	09-00933-01-BR	MACON	996	248

CONTRACT NO. XXXX(XXX)

ILLINOIS | FED. AID PROJECT

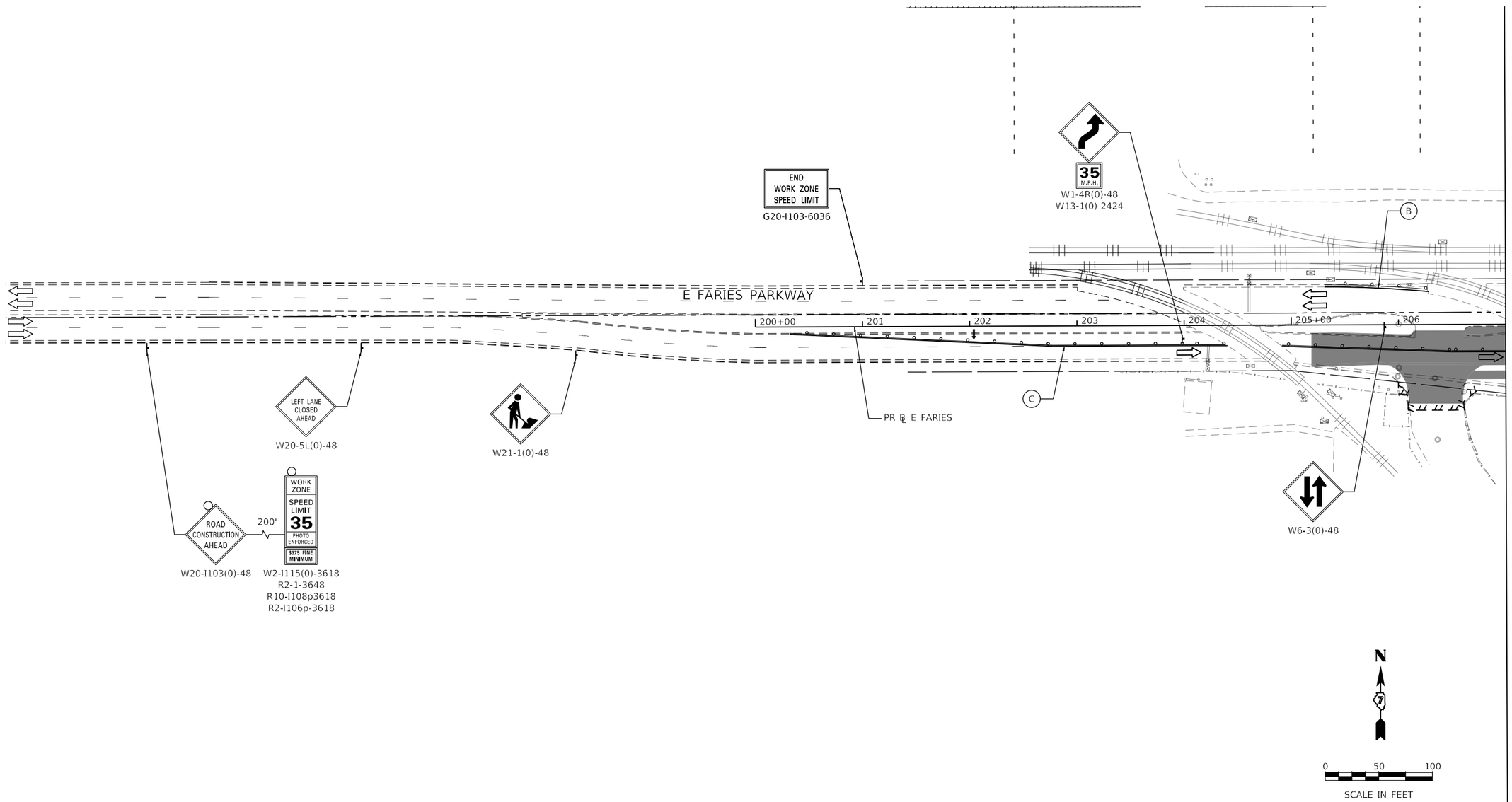

LEGEND:

- WORK ZONE
- TEMPORARY CONCRETE BARRIER
- TEMPORARY IMPACT ATTENUATOR
- TEMPORARY SOIL RETENTION SYSTEM OR BRACED EXCAVATION
- DIRECTION OF TRAFFIC FLOW
- TYPE III BARRICADE
- TYPE II BARRICADE OR DRUMS WITH STEADY BURN MONODIRECTIONAL LIGHT
- SIGN
- ARROW BOARD
- TEMPORARY PAVEMENT
- WORK COMPLETED IN PREVIOUS STAGE
- (A) EXISTING PAVEMENT MARKING
- (B) TEMPORARY PAVEMENT MARKING - LINE 4" (SOLID WHITE)
- (C) TEMPORARY PAVEMENT MARKING - LINE 4" (SOLID YELLOW)
- (D) TEMPORARY PAVEMENT MARKING - LINE 6" (10' DASH 30' SKIP, WHITE)
- (E) TEMPORARY PAVEMENT MARKING - LINE 6" (SOLID, WHITE)
- (F) TEMPORARY PAVEMENT MARKING - LINE 12" (SOLID YELLOW)
- (G) TEMPORARY PAVEMENT MARKING - LINE 24" (SOLID WHITE)
- (H) TEMPORARY PAVEMENT MARKING - LETTERS AND SYMBOLS
- (I) TEMPORARY PAVEMENT MARKING - PREVIOUSLY PLACED

AECOM
345 EAST ASH AVENUE, SUITE B
DECATUR, IL 62526
PHONE: (217) 775-6065

USER NAME = maura.lakowski	DESIGNED - MA	REVISED -	
	DRAWN - MA	REVISED -	
PLOT SCALE = 100.0001 ' / in.	CHECKED - WBS	REVISED -	
PLOT DATE = 11/4/2020	DATE - 10/30/2020	REVISED -	

STATE OF ILLINOIS
DEPARTMENT OF TRANSPORTATION

SUGGESTED STAGES OF CONSTRUCTION AND TRAFFIC CONTROL PLAN
FARIES PARKWAY – STAGE 4A

SCALE: 1"=50' | SHEET 4 OF 8 SHEETS | STA. 200+00.00 TO STA. 207+00.00

F.A.U. RTE.	SECTION	COUNTY	TOTAL SHEETS	SHEET NO.
7448	09-00933-01-BR	MACON	996	249

CONTRACT NO. XXXX(XXX)

ILLINOIS | FED. AID PROJECT

MODEL: Default
FILE NAME: pw:\\aecom-na-pw.bentley.com:AECOM_DS16_NA\Documents\60603202-Brush College\900-CAD GIS\910_CAD\03_SHEETS\01_AECOM\Construction Staging\60603202_SHT_Staging_4A_ML-04.dgn

MATCH LINE STA 63+00.00 (PR ℄ BRUSH)

MATCH LINE STA 207+00.00 (PR ℄ FARIES)

MATCH LINE STA 220+00.00 (PR ℄ FARIES)

MATCH LINE STA 606+00.00 (PR ℄ FARIES)

MATCH LINE STA 54+00.00 (PR ℄ BRUSH)

N

0 50 100

SCALE IN FEET

E FARIES PARKWAY

E LOGAN ST

BRUSH COLLEGE ROAD

PR ℄ BRUSH

PR ℄ E FARIES

PR ℄ LOGAN

PR ℄ JUG HANDLE

207 208 209 210+00 211 212 213 214 215+00 216 217 218 219

601 602 603 604 605+00

300+00 301 302 303 304 305 306 307

55 56 57 58 59 60 61 62

ROAD CONSTRUCTION AHEAD

W20-I103(0)-48

M6-4(0)-2115

ONLY ONLY

R3-8-36

ONLY

R3-5R-3036

W6-1(0)-48

NOTE:
SEE TEMPORARY TRAFFIC SIGNAL PLANS FOR INFORMATION

LEGEND:

- WORK ZONE
- TEMPORARY CONCRETE BARRIER
- TEMPORARY IMPACT ATTENUATOR
- TEMPORARY SOIL RETENTION SYSTEM OR BRACED EXCAVATION
- DIRECTION OF TRAFFIC FLOW
- TYPE III BARRICADE
- TYPE II BARRICADE OR DRUMS WITH STEADY BURN MONODIRECTIONAL LIGHT
- SIGN
- ARROW BOARD
- TEMPORARY PAVEMENT
- WORK COMPLETED IN PREVIOUS STAGE

(A) EXISTING PAVEMENT MARKING
(B) TEMPORARY PAVEMENT MARKING - LINE 4" (SOLID WHITE)
(C) TEMPORARY PAVEMENT MARKING - LINE 4" (SOLID YELLOW)
(D) TEMPORARY PAVEMENT MARKING - LINE 6" (10' DASH 30' SKIP, WHITE)
(E) TEMPORARY PAVEMENT MARKING - LINE 6" (SOLID WHITE)
(F) TEMPORARY PAVEMENT MARKING - LINE 12" (SOLID WHITE)
(G) TEMPORARY PAVEMENT MARKING - LINE 24" (SOLID WHITE)
(H) TEMPORARY PAVEMENT MARKING - LETTERS AND SYMBOLS
(I) TEMPORARY PAVEMENT MARKING - PREVIOUSLY PLACED

MODEL: Default
FILE NAME: pw:\\aecom-nasw.bentley.com:AECOM_DS16_NA\Documents\60603202-Brush College\900-CAD GIS\910_CAD\03_SHEETS\01_AECOM\Construction Staging\60603202_SHT_Staging_4A_ML-05.dgn

AECOM
345 EAST ASH AVENUE, SUITE B
DECATUR, IL 62526
PHONE: (217) 775-6065

USER NAME = maura.lakowski	DESIGNED - MA	REVISED -	
	DRAWN - MA	REVISED -	
PLOT SCALE = 100.0001 ' / in.	CHECKED - WBS	REVISED -	
PLOT DATE = 11/4/2020	DATE - 10/30/2020	REVISED -	

STATE OF ILLINOIS
DEPARTMENT OF TRANSPORTATION

SUGGESTED STAGES OF CONSTRUCTION AND TRAFFIC CONTROL PLAN
FARIES PARKWAY – STAGE 4A

SCALE: 1"=50' | SHEET 5 OF 8 SHEETS | STA. 207+00.00 TO STA. 220+00.00

F.A.U. RTE.	SECTION	COUNTY	TOTAL SHEETS	SHEET NO.
7448	09-00933-01-BR	MACON	996	250
		CONTRACT NO. XXXX(XXX)		
		ILLINOIS	FED. AID PROJECT	