NOTES:

1. COMBINATION CONCRETE CURB & GUTTER SHALL BE DEPRESSED AT ALL PROPOSED ENTRANCES AND DRIVEWAY LOCATIONS.
2. SEE ADA RAMP DETAILS FOR DETECTABLE WARNING LOCATIONS AND SIDEWALK ADA SLOPES.

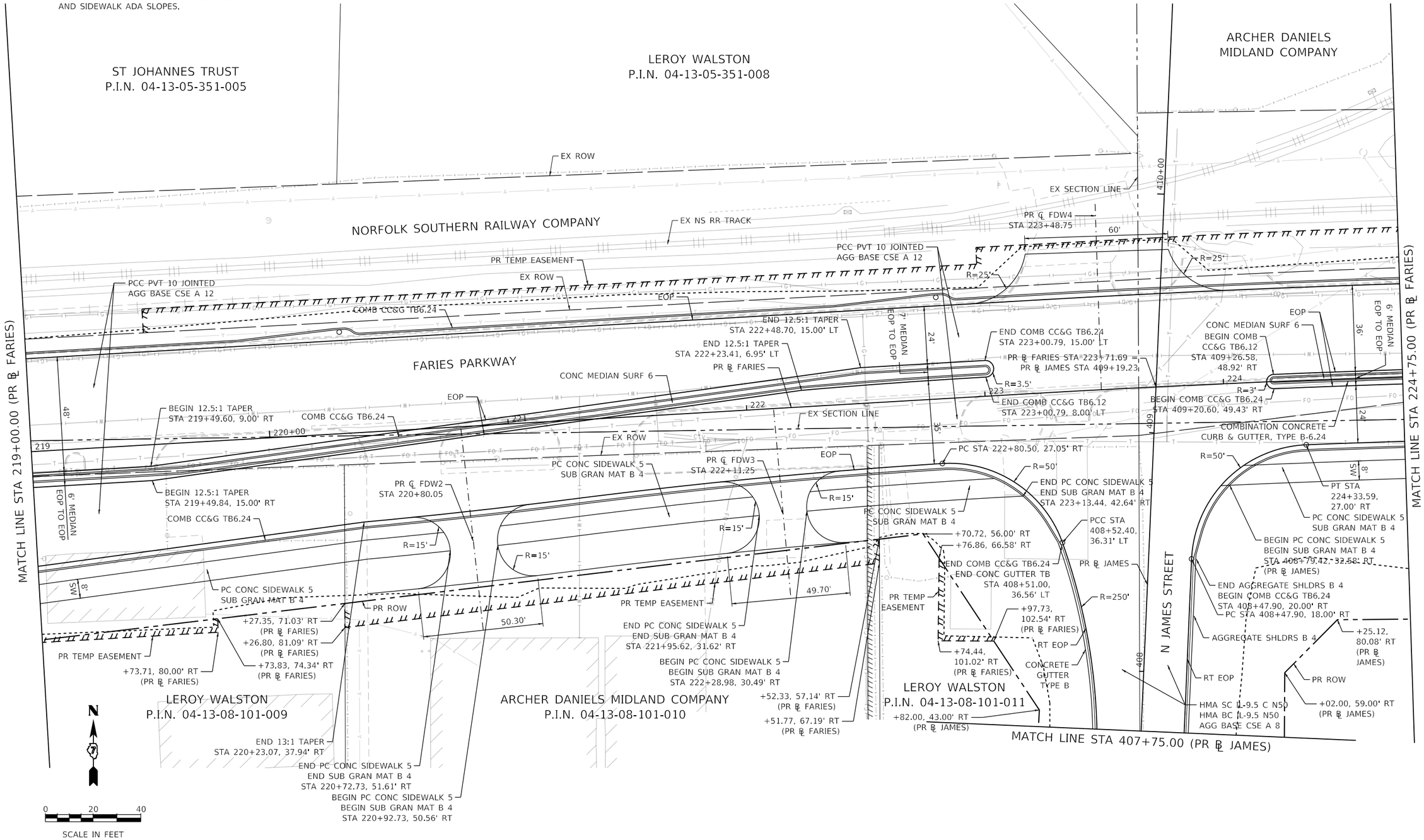

AECOM 345 EAST ASH AVENUE, SUITE B DECATUR, IL 62526 PHONE: (217) 775-6065	USER NAME = dishevaz	DESIGNED - LMB	REVISED -	STATE OF ILLINOIS DEPARTMENT OF TRANSPORTATION	FARIES PARKWAY ROADWAY PLAN	F.A.U. RTE.	SECTION	COUNTY	TOTAL SHEETS	SHEET NO.
		DRAWN - LMB	REVISED -			7448	09-00933-01-BR	MACON	996	101
	PLOT SCALE = 40.0000 ' / in.	CHECKED - WBS	REVISED -					CONTRACT NO. XXXX(XXX)		
	PLOT DATE = 11/4/2020	DATE - 10/30/2020	REVISED -		SCALE: 1"=20' SHEET 10 OF 20 SHEETS STA. 219+00.00 TO STA. 224+75.00			ILLINOIS FED. AID PROJECT		

MODEL: Default
FILE NAME: pw:\\aecom-na-pw.bentley.com:AECOM_DS16_NA\Documents\60603202-Brush College\900-CAD GIS\910_CAD\03_SHEETS\01_AECOM\Roadway\60603202_SHT_Roadway_10_Faries-04.dgn

ARCHER DANIELS MIDLAND COMPANY

EX ROW

NORFOLK SOUTHERN RAILWAY COMPANY

PR TEMP EASEMENT

EX NS RR TRACK

PCC PVT 10 JOINTED
AGG BASE CSE A 12

PI STA 227+30.87, 41.00' LT

EX ROW

COMB CC&G TB6.24

PRC STA 228+96.40, 30.29' LT

R=3978'

PCC PVT 10 JOINTED
AGG BASE CSE A 12

MATCH LINE STA 224+75.00 (PR ℄ FARIES)

MATCH LINE STA 230+50.00 (PR ℄ FARIES)

6' MEDIAN
EOP TO EOP

36'

24'

8'
SW

PC STA 225+65.70, 39.00' LT

R=4024'

EOP

PCC STA 226+39.37, 7.84' LT

PT STA 227+40.78, 13.33' LT

24'

CONC MEDIAN SURF 6

COMB CC&G TB6.24

BEGIN CORRUGATED MEDIAN
STA 228+91.75, 6.58' LT

COMB CC&G TB6.12

END COMB CC&G TB6.12
PC STA 225+65.57, 3.00' LT

R=625'

R=625'

R=4000'

END COMB CC&G TB6.24
STA 229+17.16, 2.92' LT

PI STA 230+24.63,
22.00' LT

R=3'

END CORRUGATED MEDIAN
STA 230+04.48, 1.70' LT

225+00

226

227

228

229

230+00

EOP

PR ℄ FARIES

R=3'

BEGIN COMB CC&G TB6.24
STA 225+99.25, 2.00' LT

SEE DRAINAGE PLAN FOR
PR CULVERT EXTENSION

BEGIN 40:1 TAPER
STA 226+72.63, 27.00' RT

FARIES PARKWAY

END COMB CC&G TB6.24

END CORRUGATED MEDIAN
STA 230+04.41, 3.00' BT

BEGIN CORRUGATED MEDIAN
STA 230+04.41, 3.00' RT

CORRUGATED MEDIAN

EX SECTION LINE

EOP

COMB CC&G TB6.24

PC CONC SIDEWALK 5
SUB GRAN MAT B 4

PCC PVT 10 JOINTED
AGG BASE CSE A 12

EX ROW

EX EASEMENT

+54.89, 103.20' RT

PR ROW

+85.19, 102.14' RT

ARCHER DANIELS MIDLAND COMPANY
P.I.N. 04-13-08-126-001

ARCHER DANIELS MIDLAND COMPANY
P.I.N. 04-13-08-126-001

+55.16, 153.20' RT

PR PERM EASEMENT

+85.61, 152.13' RT

N

0 20 40

SCALE IN FEET

NOTES:

1. COMBINATION CONCRETE CURB & GUTTER SHALL BE DEPRESSED AT ALL PROPOSED ENTRANCES AND DRIVEWAY LOCATIONS.
2. SEE ADA RAMP DETAILS FOR DETECTABLE WARNING LOCATIONS AND SIDEWALK ADA SLOPES.

MODEL: Default
FILE NAME: pw:\\aecomna-pw.bentley.com:AECOM_DS16_NA\Documents\60603202-Brush College\900-CAD GIS\910_CAD\03_SHEETS\01_AECOM\Roadway\60603202_SHT_Roadway_11_Faries-05.dgn

AECOM
345 EAST ASH AVENUE, SUITE B
DECATUR, IL 62526
PHONE: (217) 775-6065

USER NAME = dishevaz	DESIGNED - LMB	REVISED -	
	DRAWN - LMB	REVISED -	
PLOT SCALE = 40.0000 ' / in.	CHECKED - WBS	REVISED -	
PLOT DATE = 11/4/2020	DATE - 10/30/2020	REVISED -	

STATE OF ILLINOIS
DEPARTMENT OF TRANSPORTATION

FARIES PARKWAY
ROADWAY PLAN

SCALE: 1"=20' | SHEET 11 OF 20 SHEETS | STA. 224+75.00 TO STA. 230+50.00

F.A.U. RTE.	SECTION	COUNTY	TOTAL SHEETS	SHEET NO.
7448	09-00933-01-BR	MACON	996	102

CONTRACT NO. XXXX(XXX)

ILLINOIS | FED. AID PROJECT

NOTES:

1. COMBINATION CONCRETE CURB & GUTTER SHALL BE DEPRESSED AT ALL PROPOSED ENTRANCES AND DRIVEWAY LOCATIONS.
2. SEE ADA RAMP DETAILS FOR DETECTABLE WARNING LOCATIONS AND SIDEWALK ADA SLOPES.

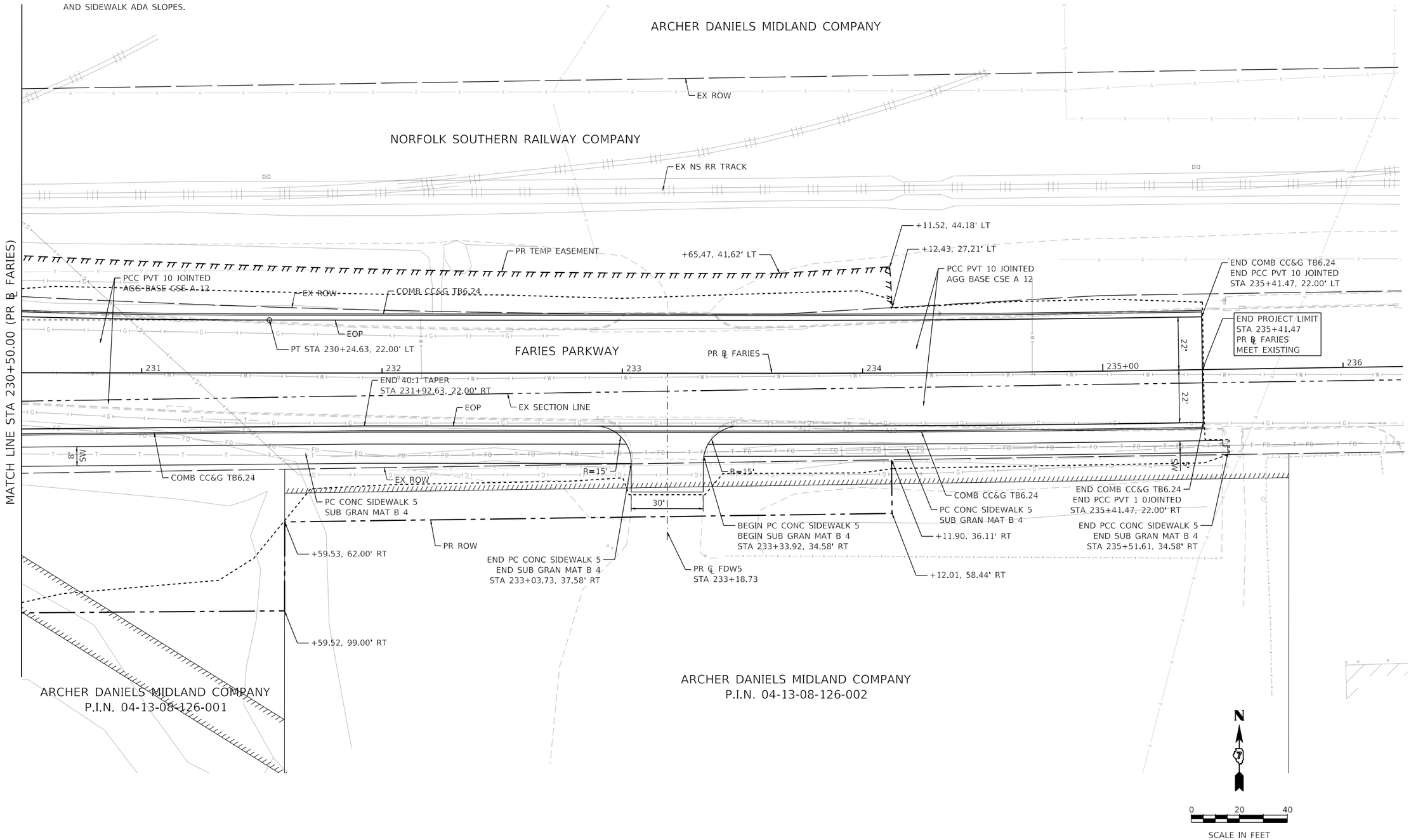

MODEL: Default
FILE NAME: pw:\\aecom-na-pw.bentley.com:AECOM_DS16_NA\Documents\60603202-Brush College\900-CAD GIS\910_CAD\03_SHEETS\01_AECOM\Roadway\60603202_SHT_Roadway_12_Faries-06.dgn

AECOM
345 EAST ASH AVENUE, SUITE B
DECATUR, IL 62526
PHONE: (217) 775-6065

USER NAME = dishevaz	DESIGNED - LMB	REVISED -	
	DRAWN - LMB	REVISED -	
PLOT SCALE = 40.0000 ' / in.	CHECKED - WBS	REVISED -	
PLOT DATE = 11/4/2020	DATE - 10/30/2020	REVISED -	

STATE OF ILLINOIS
DEPARTMENT OF TRANSPORTATION

FARIES PARKWAY
ROADWAY PLAN

SCALE: 1"=XX' | SHEET 12 OF 20 SHEETS | STA. 230+50.00 TO STA. 235+41.47

F.A.U. RTE.	SECTION	COUNTY	TOTAL SHEETS	SHEET NO.
7448	09-00933-01-BR	MACON	996	103
		CONTRACT NO. XXXX(XXX)		
	ILLINOIS	FED. AID PROJECT		

NOTES:

1. COMBINATION CONCRETE CURB & GUTTER SHALL BE DEPRESSED AT ALL PROPOSED ENTRANCES AND DRIVEWAY LOCATIONS.
2. SEE ADA RAMP DETAILS FOR DETECTABLE WARNING LOCATIONS AND SIDEWALK ADA SLOPES.

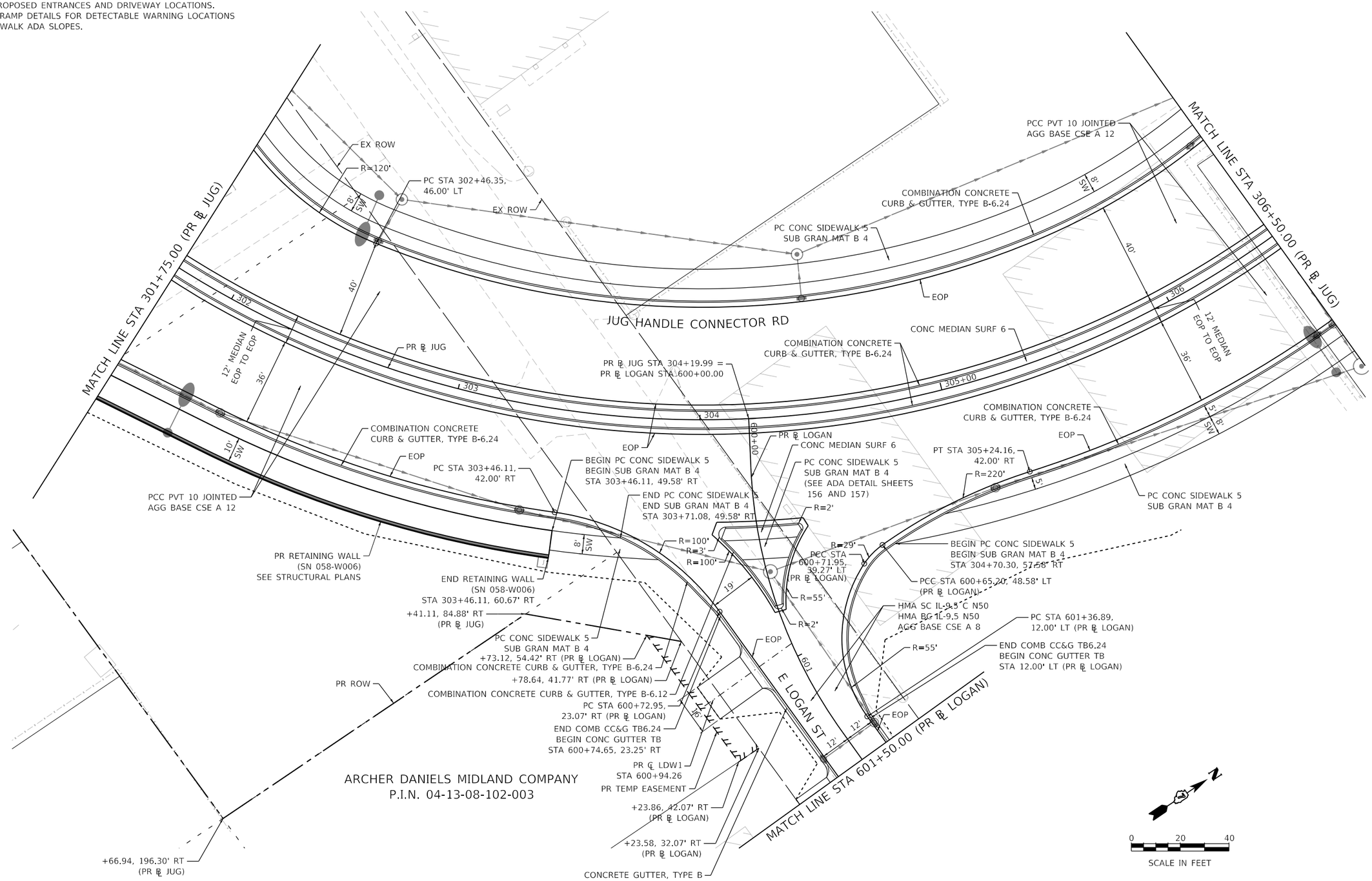

MODEL: Default
FILE NAME: pw:\\aecom-nasnw.bentley.com:AECOM_DS16_NA\Documents\60603202-Brush College\900-CAD GIS\910_CAD\03_SHEETS\01_AECOM\Roadway\60603202_SHT_Roadway_13_Jug-01.dgn

AECOM
345 EAST ASH AVENUE, SUITE B
DECATUR, IL 62526
PHONE: (217) 775-6065

USER NAME = dishevaz	DESIGNED - LMB	REVISED -	
	DRAWN - LMB	REVISED -	
PLOT SCALE = 40.0000 ' / in.	CHECKED - WBS	REVISED -	
PLOT DATE = 11/4/2020	DATE - 10/30/2020	REVISED -	

STATE OF ILLINOIS
DEPARTMENT OF TRANSPORTATION

JUG HANDLE CONNECTOR ROAD
ROADWAY PLAN

SCALE: 1"=20' | SHEET 13 OF 20 SHEETS | STA. 301+75.00 TO STA. 306+50.00

F.A.U. RTE.	SECTION	COUNTY	TOTAL SHEETS	SHEET NO.
7448	09-00933-01-BR	MACON	996	104

CONTRACT NO. XXXX(XXX)

ILLINOIS | FED. AID PROJECT

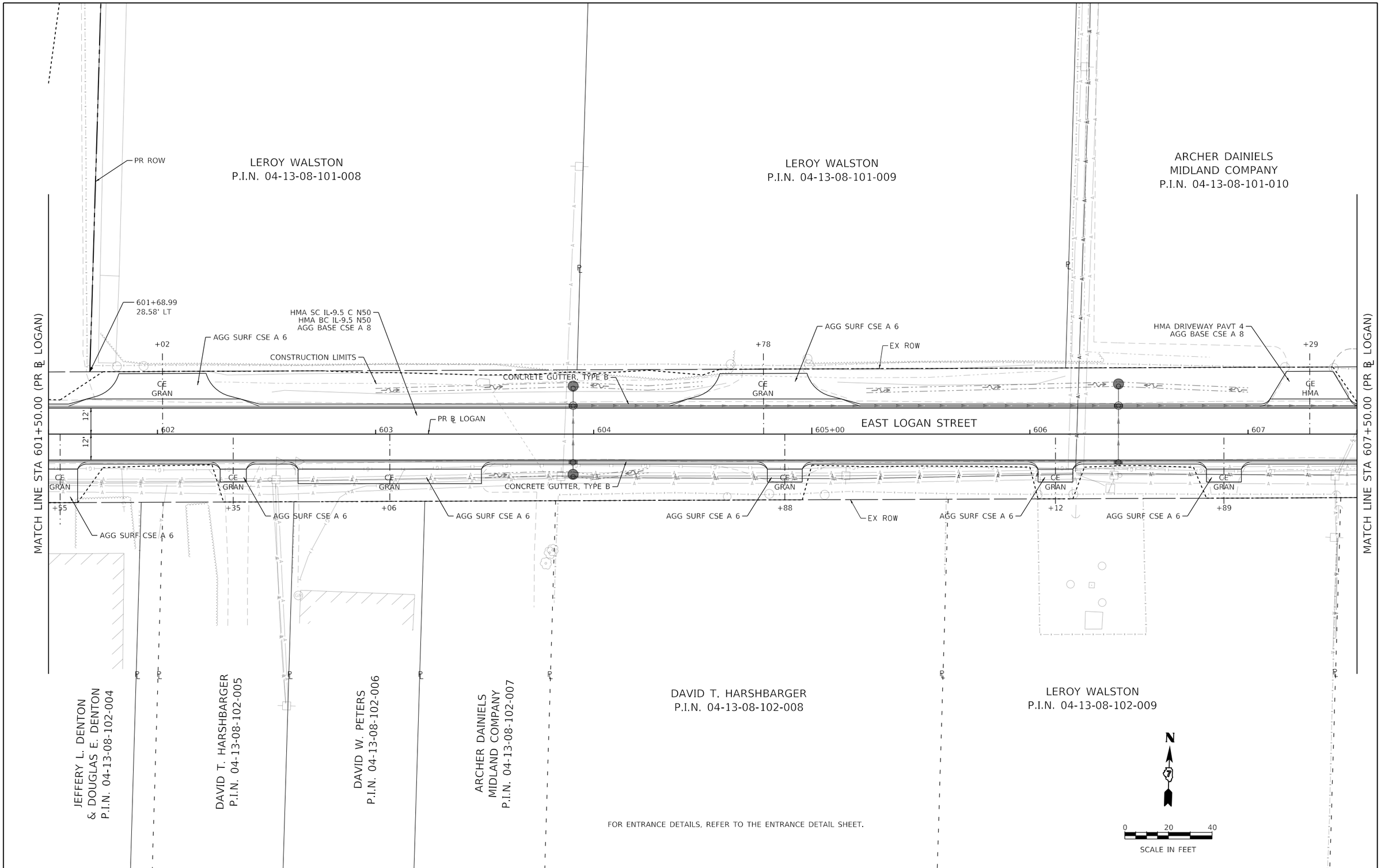

MODEL: Default
FILE NAME: pw:\\aecom-na-pw.bentley.com:AECOM_DS16_NA\Documents\60603202-Brush College\900-CAD GIS\910_CAD\03_SHEETS\02_WHKS\Roadway\60603202_SHT_Plan_14_Logan-01.dgn

design firm no. 184001036
whks
engineers + planners + land surveyors

USER NAME = gjameson	DESIGNED - -	REVISED -
	DRAWN - -	REVISED -
PLOT SCALE = 40.0000 ' / in.	CHECKED - -	REVISED -
PLOT DATE = 11/1/2020	DATE - 10/30/2020	REVISED -

STATE OF ILLINOIS
DEPARTMENT OF TRANSPORTATION

EAST LOGAN STREET
ROADWAY PLAN

SCALE: 1"=20' | SHEET 14 OF 20 SHEETS | STA. 601+50.00 TO STA. 607+50.00

F.A.U. RTE.	SECTION	COUNTY	TOTAL SHEETS	SHEET NO.
7448	09-00933-01-BR	MACON	996	105
		CONTRACT NO. XXXX(XXX)		
		ILLINOIS	FED. AID PROJECT	

MATCH LINE STA 607+50.00 (PR ℄ LOGAN)

HMA SC IL-9.5 C N50
HMA BC IL-9.5 N50
AGG BASE CSE A 8

AGG SURF CSE A 6

12'
12'

PR ℄ LOGAN

PC STA 607+91.77, 12.00' LT

EX ROW

CONCRETE GUTTER, TYPE B

404+97.65
130.50' LT

404+99.95
101.74' LT

+99

CE GRAN

809

EAST LOGAN STREET

EX ROW

AGG SURF CSE A 6

LEROY WALSTON
P.I.N. 04-13-08-101-012

LEROY WALSTON
P.I.N. 04-13-08-101-011

+57

CE GRAN

R=250'

PCC STA 608+85.96, 30.42' LT

CONCRETE GUTTER, TYPE B

AGG SURF CSE A 6

PT STA 405+56.76, 18.00' LT

+80

406+00.00
43.00' LT

PR ROW

HMA SC IL-9.5 C N50
HMA BC IL-9.5 N50
AGG BASE CSE A 8

LEROY WALSTON
P.I.N. 04-13-08-102-011

404+26.88
26.32' LT

+78

CE GRAN

404+27.29
16.33' LT

R=30'

404+46.89
26.48' LT

AGG SURF CSE A 6

BEGIN CONCRETE GUTTER, TYPE B
STA 404+28.00
11.00' LT

609

CE GRAN

R=60'

EX ROW

BEGIN PROJECT LIMIT
PR ℄ JAMES
STA 404+28.00

11'

11'

18'

18'

PR ℄ JAMES

403

404

405+00

406

407

END AGG SHOULDER
STA 404+53.43
17.12' RT

NORTH JAMES STREET

BEGIN AGG SHOULDER
STA 404+28.00
11.00' RT

EX ROW

BEGIN CONCRETE GUTTER, TYPE B
STA 405+04.40
18.00' RT

CONSTRUCTION LIMITS

404+27.43
13.67' RT

R=15'

R=20'

CE GRAN

AGG SURF CSE A 6

PR ROW

R=50'

10'

10'

+76

404+27.71
71.00' RT

END PROJECT LIMIT
PR ℄ LOGAN
STA 609+91.64

PR ROW

ARCHER DAINIELS
MIDLAND COMPANY
P.I.N. 04-13-08-126-004

ARCHER DAINIELS
MIDLAND COMPANY
P.I.N. 04-13-08-126-001

ENTRANCE

MATCH LINE STA 407+75.00 (PR ℄ JAMES)

N

0 20 40

SCALE IN FEET

MODEL: Default
FILE NAME: pw:\\aecom-na-pw.bentley.com:AECOM_DS16_NA\Documents\60603202-Brush College\900-CAD GIS\910_CAD\03_SHEETS\02_VHKS\Roadway\60603202_SHT_Plan_15_James-01.dgn

design firm no. 184001036 whks engineers + planners + land surveyors	USER NAME = gjameson	DESIGNED - -	REVISED -	STATE OF ILLINOIS DEPARTMENT OF TRANSPORTATION	NORTH JAMES STREET ROADWAY PLAN			F.A.U. RTE.	SECTION	COUNTY	TOTAL SHEETS	SHEET NO.
		DRAWN - -	REVISED -					7448	09-00933-01-BR	MACON	996	106
	PLOT SCALE = 40.0000 ' / in.	CHECKED - -	REVISED -							CONTRACT NO. XXXX(XXX)		
	PLOT DATE = 11/1/2020	DATE - 10/30/2020	REVISED -		SCALE: 1"=20'	SHEET 15 OF 20 SHEETS	STA. 607+50.00 TO STA. 407+75.00		ILLINOIS	FED. AID PROJECT		

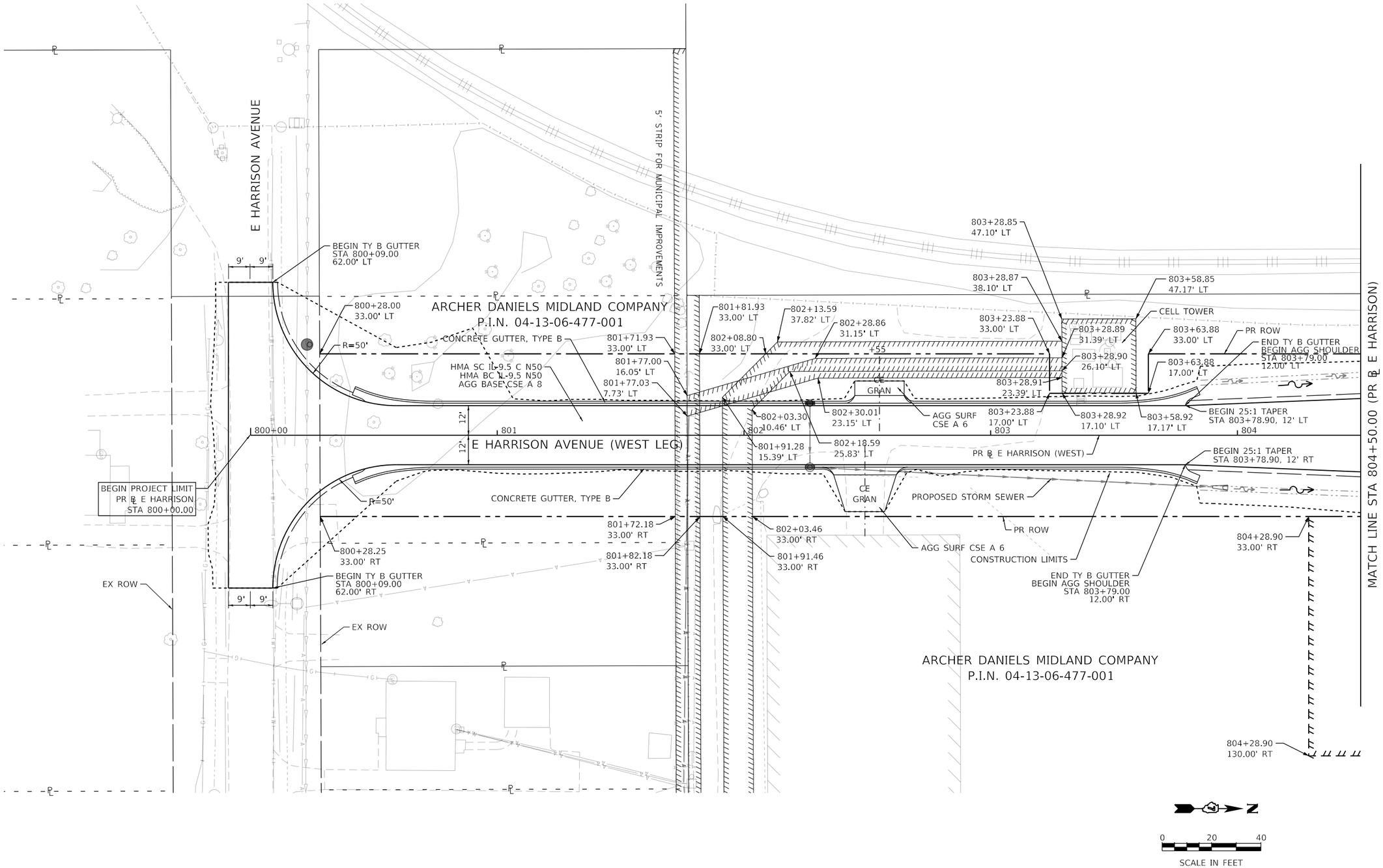

MODEL: Default
FILE NAME: pw:\\aecom-na-pw.bentley.com:AECOM_DS16_NA\Documents\60603202-Brush College\900-CAD GIS\910_CAD\03_SHEETS\02_WHKS\Roadway\60603202_SHT_Plan_16_W-Harrison-01.dgn

design firm no. 184001036 whks engineers + planners + land surveyors	USER NAME = gjameson	DESIGNED - -	REVISED -	STATE OF ILLINOIS DEPARTMENT OF TRANSPORTATION	E HARRISON AVENUE (WEST LEG) ROADWAY PLAN
		DRAWN - -	REVISED -		
	PLOT SCALE = 40.0000 ' / in.	CHECKED - -	REVISED -		
	PLOT DATE = 11/1/2020	DATE - 10/30/2020	REVISED -		SCALE: 1"=20' SHEET 16 OF 20 SHEETS STA. 800+00.00 TO STA. 804+50.00

F.A.U. RTE.	SECTION	COUNTY	TOTAL SHEETS	SHEET NO.
7448	09-00933-01-BR	MACON	996	107
		CONTRACT NO. XXXX(XXX)		
	ILLINOIS	FED. AID PROJECT		

ARCHER DANIELS MIDLAND COMPANY
P.I.N. 04-13-06-477-001

807+20.14
38.79' LT

806+68.18
65.34' LT

PR ROW

CORRUGATED MEDIAN

809+43.66
33.00' LT

809+73.63
43.00' LT

809+68.66
33.00' LT

808+11.84
0.00'

E HARRISON AVENUE (WEST LEG)

808

809

HMA SC IL-9.5 C N50
HMA BC IL-9.5 N50
AGG BASE CSE A 8

807

PR ℄ E HARRISON (WEST)

R 2'

808+11.65
3.99' RT

808+91.92
11.74' RT

R 488'

809+38.82
14.00' RT

807+61.64
33.00' RT

807+94.46
33.00' RT

HMA SC IL-9.5 C N50
HMA BC IL-9.5 N50
AGG BASE CSE A 8

805+72.37
65.34' LT

806+99.17
33.00' RT

HMA DRIVEWAY PAVEMENT 4
AGG BASE CSE A 8

806

R=180'

2' AGG SHLD, TY A 4

PR ROW

809+43.82
33.00' RT

809+73.82
33.00' RT

MATCH LINE STA 810+00.00 (PR ℄ E HARRISON)

809+93.84
43.00'RT

809+73.84
43.00' RT

CONSTRUCTION LIMITS

2' AGG SHLD, TY A 4

807+94.46
139.74' RT

809+25.05
140.43' RT

805+00

END 25:1 TAPER
STA 804+78.90, 16' LT

2'

2'

16'

16'

END 25:1 TAPER
STA 804+78.90, 16' RT

804+78.90
33.00' RT

ARCHER DANIELS MIDLAND COMPANY
P.I.N. 04-13-06-477-001

MATCH LINE STA 804+50.00 (PR ℄ E HARRISON)

N

0 20 40

SCALE IN FEET

MODEL: Default
FILE NAME: pw:\\aecom-na-pw.bentley.com:AECOM_DS16_NA\Documents\60603202-Brush College\900-CAD GIS\910_CAD\03_SHEETS\02_VHKS\Roadway\60603202_SHT_Plan_17_W-Harrison-02.dgn

design firm no. 184001036 whks engineers + planners + land surveyors	USER NAME = gjameson	DESIGNED -	REVISED -	STATE OF ILLINOIS DEPARTMENT OF TRANSPORTATION	E HARRISON AVENUE (WEST LEG) ROADWAY PLAN
		DRAWN -	REVISED -		
	PLOT SCALE = 40.0000 ' / in.	CHECKED -	REVISED -		
	PLOT DATE = 11/1/2020	DATE - 10/30/2020	REVISED -		SCALE: 1"=20' SHEET 17 OF 20 SHEETS STA. 804+50.00 TO STA. 809+00.00

F.A.U. RTE.	SECTION	COUNTY	TOTAL SHEETS	SHEET NO.
7448	09-00933-01-BR	MACON	996	108
		CONTRACT NO. XXXX(XXX)		
		ILLINOIS	FED. AID PROJECT	

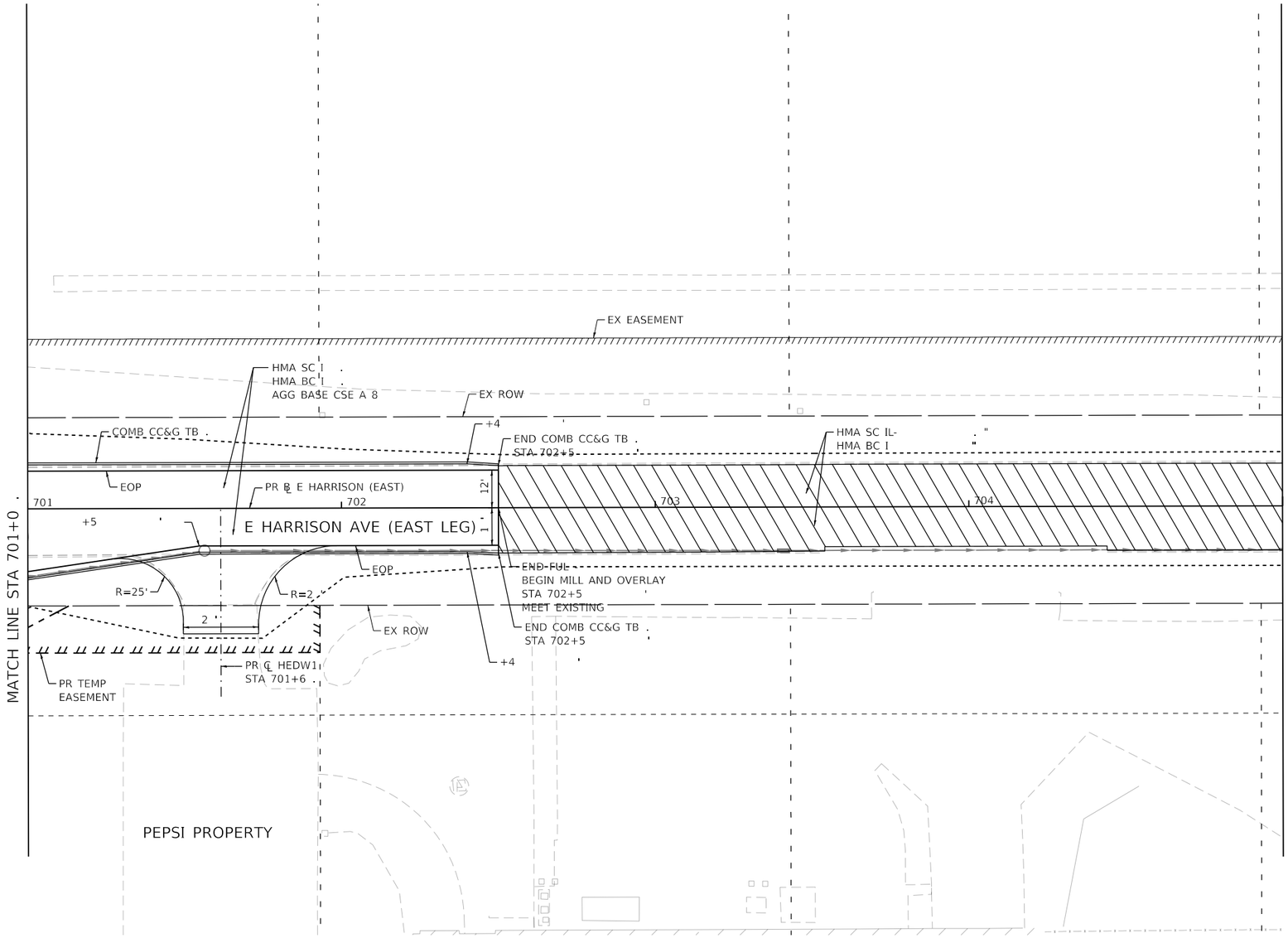

NOTE :

AT ALL PROPOSED ENTRANCES AND DRIVEWAY LOCATION .
AND SIDEWALK ADA SLOPE .

LEGEND

MILL AND OVERLAY

N

0 20 40
SCALE IN FEET

AECOM 345 EAST ASH AVENUE, SUITE B DECATUR, IL 62526 PHONE :	USER NAME = di	DESIGNED - LMB	REVISED -
		DRAWN - LMB	REVISED -
	PLOT SCALE = 4 ' / I .	CHECKED - WBS	REVISED -
	PLOT DATE = 11/4/2020	DATE - 10/30/2020	REVISED -

STATE O I
DEPARTMENT OF TRANSPORTA I

E HARRISON AVENUE (EAST LEG)
ROADWAY PLAN

SCAL : "=20 | SHEET 18 OF 20 SHEETS | ST . 701+0 . TO ST . 705+0 .

RT .	SECTION	COUNTY	TOTAL SHEETS	SHEET N .
7448	0 -	MACON	996	109
		CONTRACT N .		
	ILLINOIS FE .			

MODE : Default
FILE NAM : p :\aeco . le : _D516_NA\Documents\6060320 - lleje\90 - \910_CAD\03_SHEETS\01_AECOM\Roadway\60603202_SHT_Roadway_18_E Harri

NOTE :

. AT ALL PROPOSED ENTRANCES AND DRIVEWAY LOCATION .
. AND SIDEWALK ADA SLOPE .

LEGEND

MILL AND OVERLAY

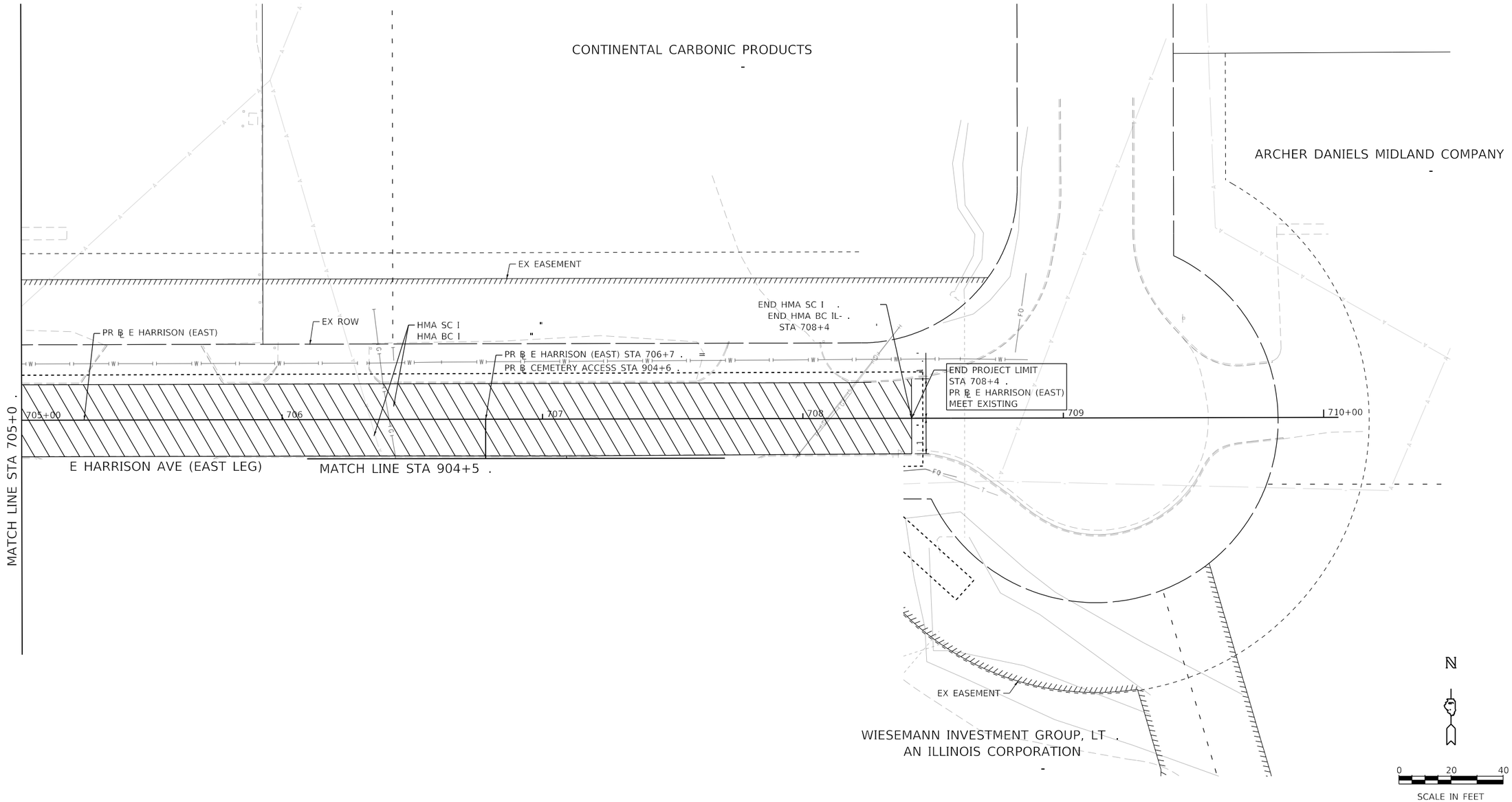

AECOM 345 EAST ASH AVENUE, SUITE B DECATUR, IL 62526 PHON . -	USER NAME = di	DESIGNED - LMB	REVISED -
		DRAWN - LMB	REVISED -
	PLOT SCALE = 4 ' / ı .	CHECKED - WBS	REVISED -
	PLOT DATE = 11/4/2020	DATE - 10/30/2020	REVISED -

STATE O I
DEPARTMENT OF TRANSPORTA I

E HARRISON AVENUE (EAST LEG)
ROADWAY PLAN

SCAL : "=2 ' | SHEET 19 OF 20 SHEETS | ST . 705+0 . TO ST . 708+4 .

RT .	SECTION	COUNTY	TOTAL SHEETS	SHEET N .
7448	0 -	MACON	996	110
		CONTRACT N .		
	ILLINOIS FE .			

MODE : Default
FILE NAM : p :\aeco . le : _D516_NA\Documents\6060320 - llege\90 - \910_CAD\03_SHEETS\01_AECOM\Roadway\60603202_SHT_Roadway_19_E Harri .

REFRESHMENT SERVICES INC.,
AN ILLINOIS CORPORATION
P.I.N. 04-13-05-351-001

BEGIN AGG SHOULDER
STA 900+09.00
31.00' LT

900+13.40
40.00' LT

900+23.40
40.00' LT

HMA SC IL-9.5 C N50
HMA BC IL-9.5 N50
AGG BASE CSE A 8

CONSTRUCTION LIMITS

PR ROW

MILL AND OVERLAY

END AGG SHOULDER
STA 904+52.12
31.00' LT

904+34.06
40.00' LT

E HARRISON AVENUE

8'

R=20'

PROPOSED STORM SEWER

R=20'

BEGIN PROJECT LIMIT
PR ℄ CEMETERY ACCESS
STA 900+00.00

2' AGG SHLD, TY A 4

2'

11'

11'

2'

PR ℄ CEMETERY ACCESS

900+00

901

902

903

904

CEMETERY ACCESS ROAD

900+14.60
30.00' RT

R=20'

EX EASEMENT

2' AGG SHLD, TY A 4

R=20'

BEGIN AGG SHOULDER
STA 900+09.00
31.00' RT

10.6'

904+34.10
30.00' RT

END PROJECT LIMIT
PR ℄ CEMETERY ACCESS
STA 904+52.12

900+14.60
35.00' RT

900+24.45
30.00' RT

PR ROW

904+24.10
40.00' RT

900+24.53
35.00' RT

904+34.10
35.00' RT

900+14.60
40.00' RT

904+34.10
40.00' RT

900+24.60
40.00' RT

END AGG SHOULDER
STA 904+52.12
31.00' RT

WIESEMANN INVESTMENT GROUP, LTD.,
AN ILLINOIS CORPORATION
P.I.N. 04-13-05-351-002

PAVEMENT PATCH

HMA REPLACEMENT LIMITS

N

0 20 40

SCALE IN FEET

MODEL: Default
FILE NAME: pw:\\aecom-na-pw.bentley.com:AECOM_DS16_NA\Documents\60603202-Brush College\900-CAD GIS\910_CAD\03_SHEETS\02_VHKS\Roadway\60603202_SHT_Plan_19_Cemetery-01.dgn

design firm no. 184001036 whks engineers + planners + land surveyors	USER NAME = gjameson	DESIGNED - -	REVISED -	STATE OF ILLINOIS DEPARTMENT OF TRANSPORTATION	CEMETERY ACCESS ROAD ROADWAY PLAN
		DRAWN - -	REVISED -		
	PLOT SCALE = 40.0000 ' / in.	CHECKED - -	REVISED -		
	PLOT DATE = 11/1/2020	DATE - 10/30/2020	REVISED -		SCALE: 1"=20' SHEET 20 OF 20 SHEETS STA. 900+00.00 TO STA. 904+52.12

F.A.U. RTE.	SECTION	COUNTY	TOTAL SHEETS	SHEET NO.
7448	09-00933-01-BR	MACON	996	111
		CONTRACT NO. XXXX(XXX)		
	ILLINOIS	FED. AID PROJECT		

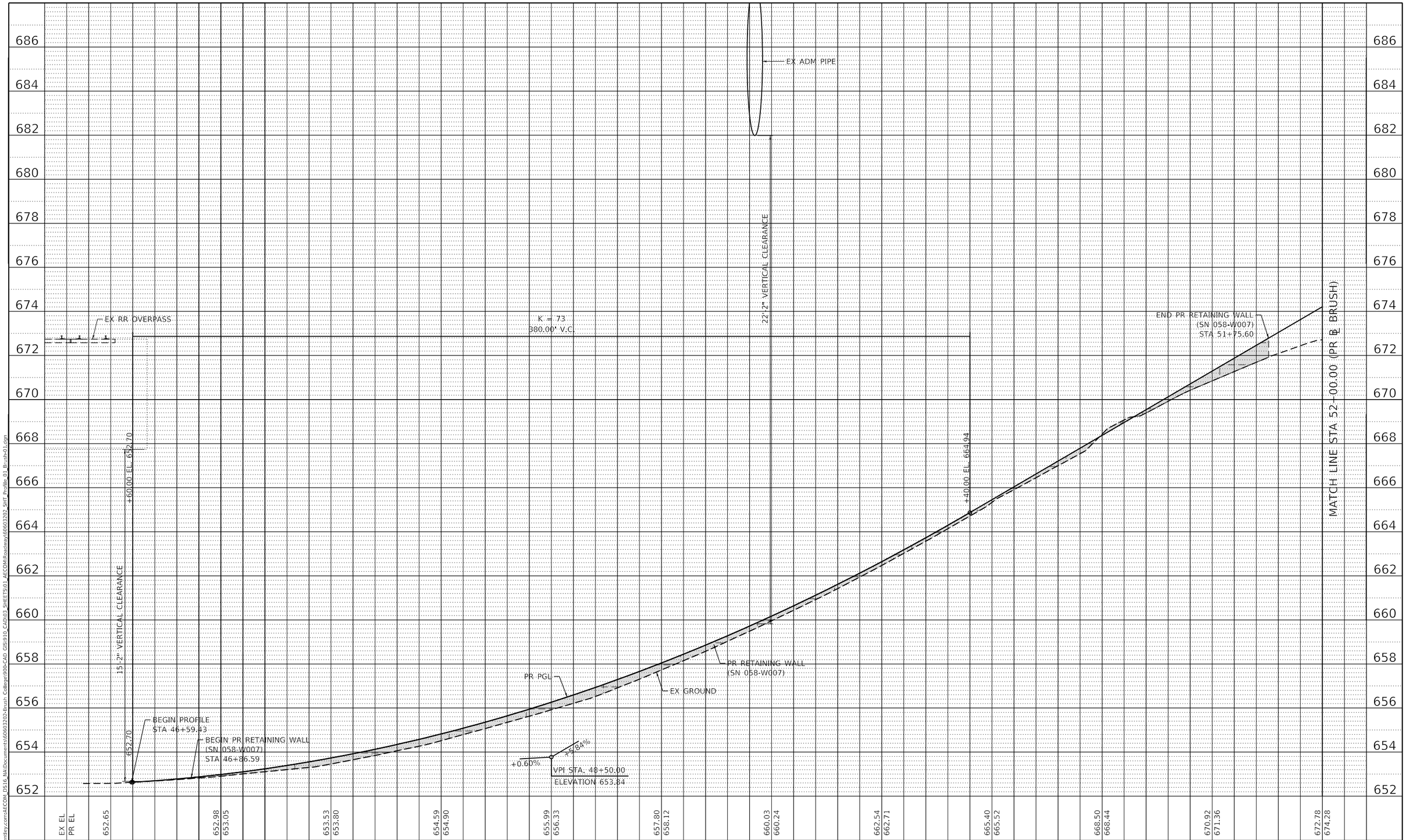

PLAN		BY	DATE
NOTE BOOK NO.	SURVEYED		
	PLOTTED		
	ALIGNMENT CHECKED		
	RT. OF WAY CHECKED		
	CADD FILE NAME		

PROFILE		BY	DATE
NOTE BOOK NO.	SURVEYED		
	PLOTTED		
	GRADES CHECKED		
	B.M. NOTED		
	STRUCTURE NOTAT'NS CH'KD		

MODEL: Default
FILE NAME: pw:\\aecom-na-pw.bentley.com:AECOM_DS16_NA\Documents\60603202-Brush College\900-CAD GIS\910_CAD\03_SHEETS\01_AECOM\Roadway\60603202_SHT_Profile_01_Brush-01.dgn

AECOM
345 EAST ASH AVENUE, SUITE B
DECATUR, IL 62526
PHONE: (217) 775-6065

USER NAME = dishevaz	DESIGNED - LMB	REVISED -
	DRAWN - LMB	REVISED -
PLOT SCALE = 40.0000 ' / in.	CHECKED - WBS	REVISED -
PLOT DATE = 11/4/2020	DATE - 10/30/2020	REVISED -

STATE OF ILLINOIS
DEPARTMENT OF TRANSPORTATION

BRUSH COLLEGE ROAD
ROADWAY PROFILE

SCALE: 1"=20H':2V' | SHEET 1 OF 21 SHEETS | STA. 46+50.00 TO STA. 52+00.00

F.A.U. RTE.	SECTION	COUNTY	TOTAL SHEETS	SHEET NO.
7448	09-00933-01-BR	MACON	996	112

CONTRACT NO. XXXX(XXX)

ILLINOIS | FED. AID PROJECT

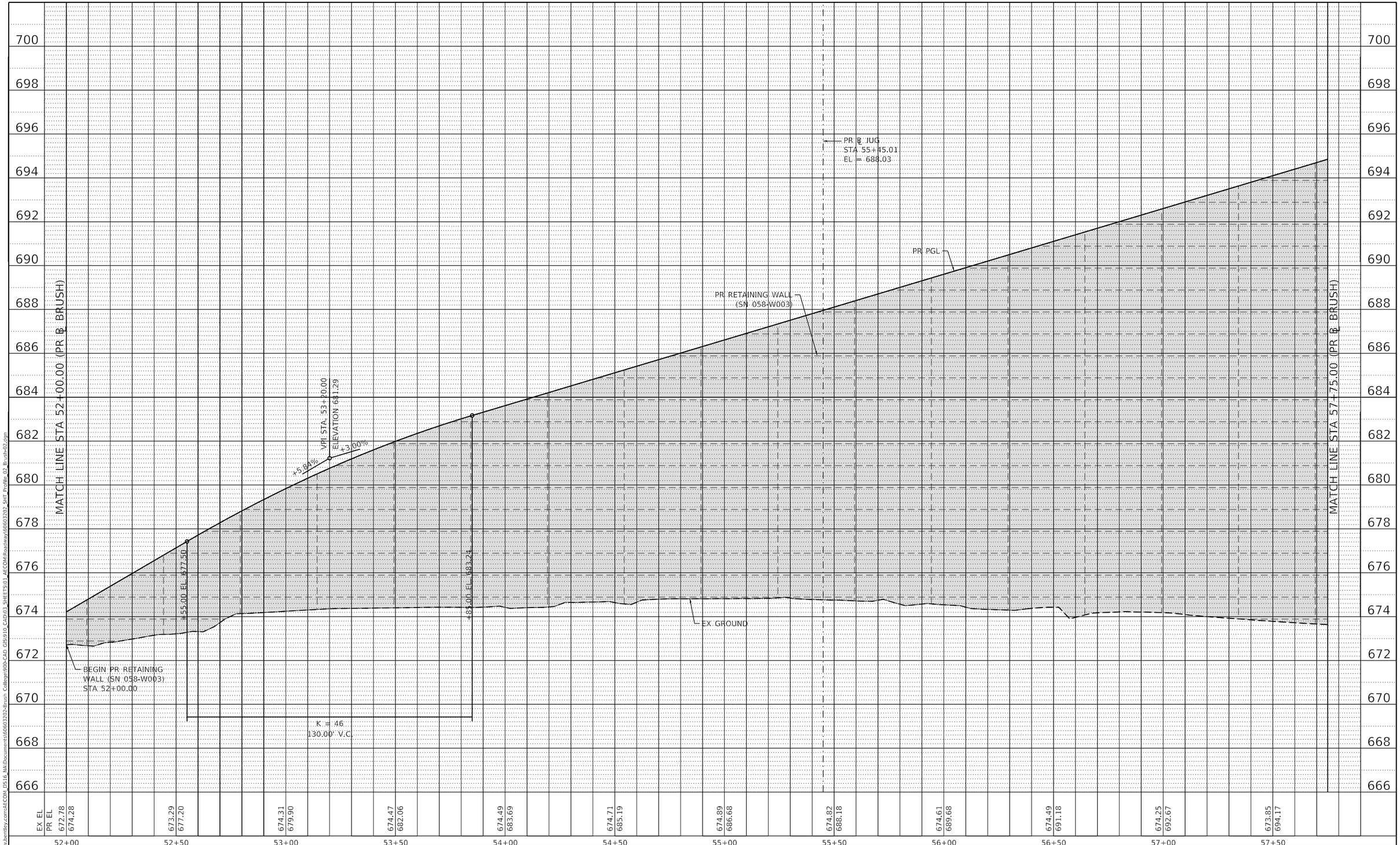

PLAN
NOTE BOOK NO.
SURVEYED
PLOTTED
ALIGNMENT CHECKED
RT. OF WAY CHECKED
CADD FILE NAME
BY
DATE

PROFILE
NOTE BOOK NO.
SURVEYED
PLOTTED
GRADES CHECKED
B.M. NOTED
STRUCTURE NOTATNS CHKD
BY
DATE

MODEL: Default
FILE NAME: pw:\\aecom-na-pw.bentley.com:AECOM_DS16_NA\Documents\60603202-Brush College\900-CAD GIS\910_CAD\03_SHEETS\01_AECOM\Roadway\60603202_SHT_Profile_02_Brush-02.dgn

AECOM
345 EAST ASH AVENUE, SUITE B
DECATUR, IL 62526
PHONE: (217) 773-6065

USER NAME = dishevaz	DESIGNED - LMB	REVISED -
	DRAWN - LMB	REVISED -
PLOT SCALE = 40.0000 ' / in.	CHECKED - WBS	REVISED -
PLOT DATE = 11/4/2020	DATE - 10/30/2020	REVISED -

STATE OF ILLINOIS
DEPARTMENT OF TRANSPORTATION

BRUSH COLLEGE ROAD
ROADWAY PROFILE

SCALE: 1"=20H':2V' | SHEET 2 OF 21 SHEETS | STA. 52+00.00 TO STA. 57+75.00

F.A.U. RTE.	SECTION	COUNTY	TOTAL SHEETS	SHEET NO.
7448	09-00933-01-BR	MACON	996	113

CONTRACT NO. XXXX(XXX)

ILLINOIS | FED. AID PROJECT

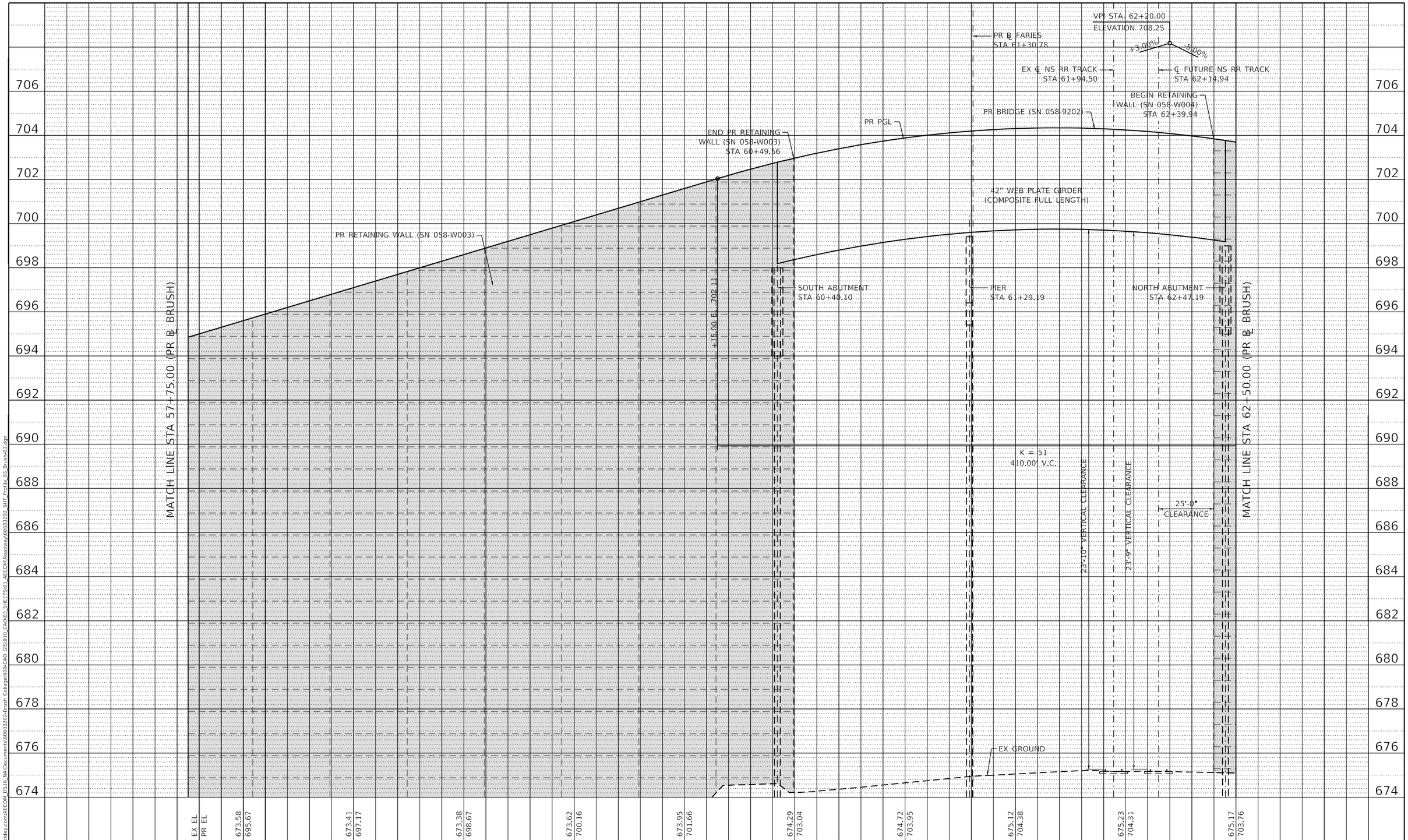

PLAN		BY	DATE
SURVEYED			
PLOTTED			
ALIGNMENT CHECKED			
RT. OF WAY CHECKED			
CADD FILE NAME			
NOTE BOOK NO.			

PROFILE		BY	DATE
SURVEYED			
PLOTTED			
GRADES CHECKED			
B.M. NOTED			
STRUCTURE NOTAT'NS CH'KD			
NOTE BOOK NO.			

MODEL: Default
FILE NAME: pw:\\aecom-na-pw.bentley.com:AECOM_DS16_NA\Documents\60603202-Brush College\900-CAD GIS\910_CAD\03_SHEETS\01_AECOM\Roadway\60603202_SHT_Profile_03_Brush_College_Rd.dgn

AECOM
345 EAST ASH AVENUE, SUITE B
DECATUR, IL 62526
PHONE: (217) 775-6065

USER NAME = dishevaz	DESIGNED - LMB	REVISED -
	DRAWN - LMB	REVISED -
PLOT SCALE = 40.0000 ' / in.	CHECKED - WBS	REVISED -
PLOT DATE = 11/4/2020	DATE - 10/30/2020	REVISED -

STATE OF ILLINOIS
DEPARTMENT OF TRANSPORTATION

BRUSH COLLEGE ROAD
ROADWAY PROFILE

SCALE: 1"=20H':2V' | SHEET 3 OF 21 SHEETS | STA. 57+75.00 TO STA. 62+50.00

F.A.U. RTE.	SECTION	COUNTY	TOTAL SHEETS	SHEET NO.
7448	09-00933-01-BR	MACON	996	114
		CONTRACT NO. XXXX(XXX)		
		ILLINOIS	FED. AID PROJECT	

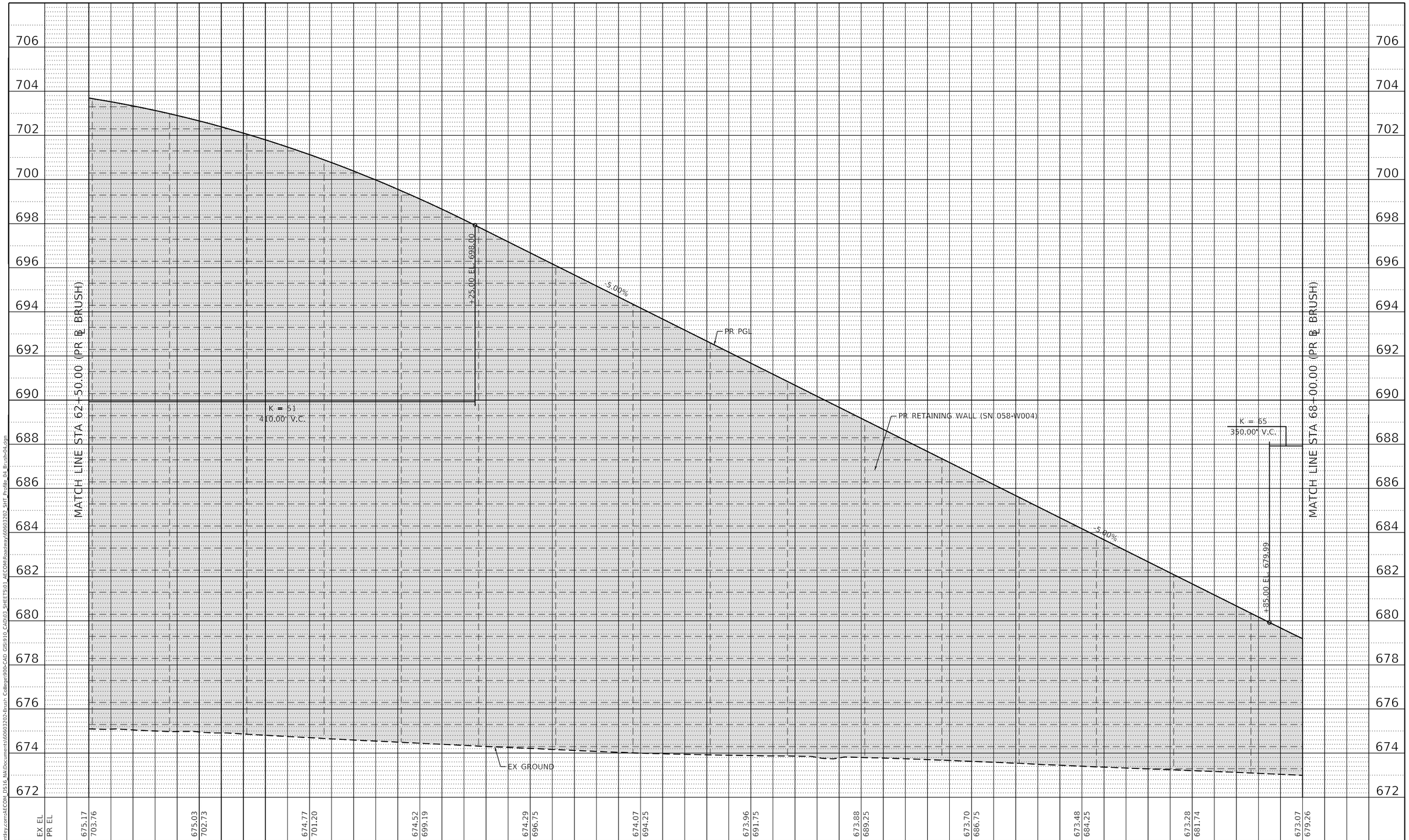

PLAN
SURVEYED
PLOTTED
ALIGNMENT CHECKED
RT. OF WAY CHECKED
CADD FILE NAME
NOTE BOOK
NO.
BY
DATE

PROFILE
SURVEYED
PLOTTED
GRADES CHECKED
B.M. NOTED
STRUCTURE NOTATIONS CHKD
NOTE BOOK
NO.
BY
DATE

MODEL: Default
FILE NAME: pw:\\aecom-na-pw.bentley.com:AECOM_DS16_NA\Documents\60603202-Brush College900-CAD GIS\910_CAD\03_SHEETS\01_AECOM\Roadway\60603202_SHT_Profile_04_Brush-04.dgn

AECOM
345 EAST ASH AVENUE, SUITE B
DECATUR, IL 62526
PHONE: (217) 775-6065

USER NAME = dishevaz	DESIGNED - LMB	REVISED -
	DRAWN - LMB	REVISED -
PLOT SCALE = 40.0000 ' / in.	CHECKED - WBS	REVISED -
PLOT DATE = 11/4/2020	DATE - 10/30/2020	REVISED -

STATE OF ILLINOIS
DEPARTMENT OF TRANSPORTATION

BRUSH COLLEGE ROAD
ROADWAY PROFILE

SCALE: 1"=20H':2V' | SHEET 4 OF 21 SHEETS | STA. 62+50.00 TO STA. 68+00.00

F.A.U. RTE.	SECTION	COUNTY	TOTAL SHEETS	SHEET NO.
7448	09-00933-01-BR	MACON	996	115
		CONTRACT NO. XXXX(XXX)		
		ILLINOIS	FED. AID PROJECT	

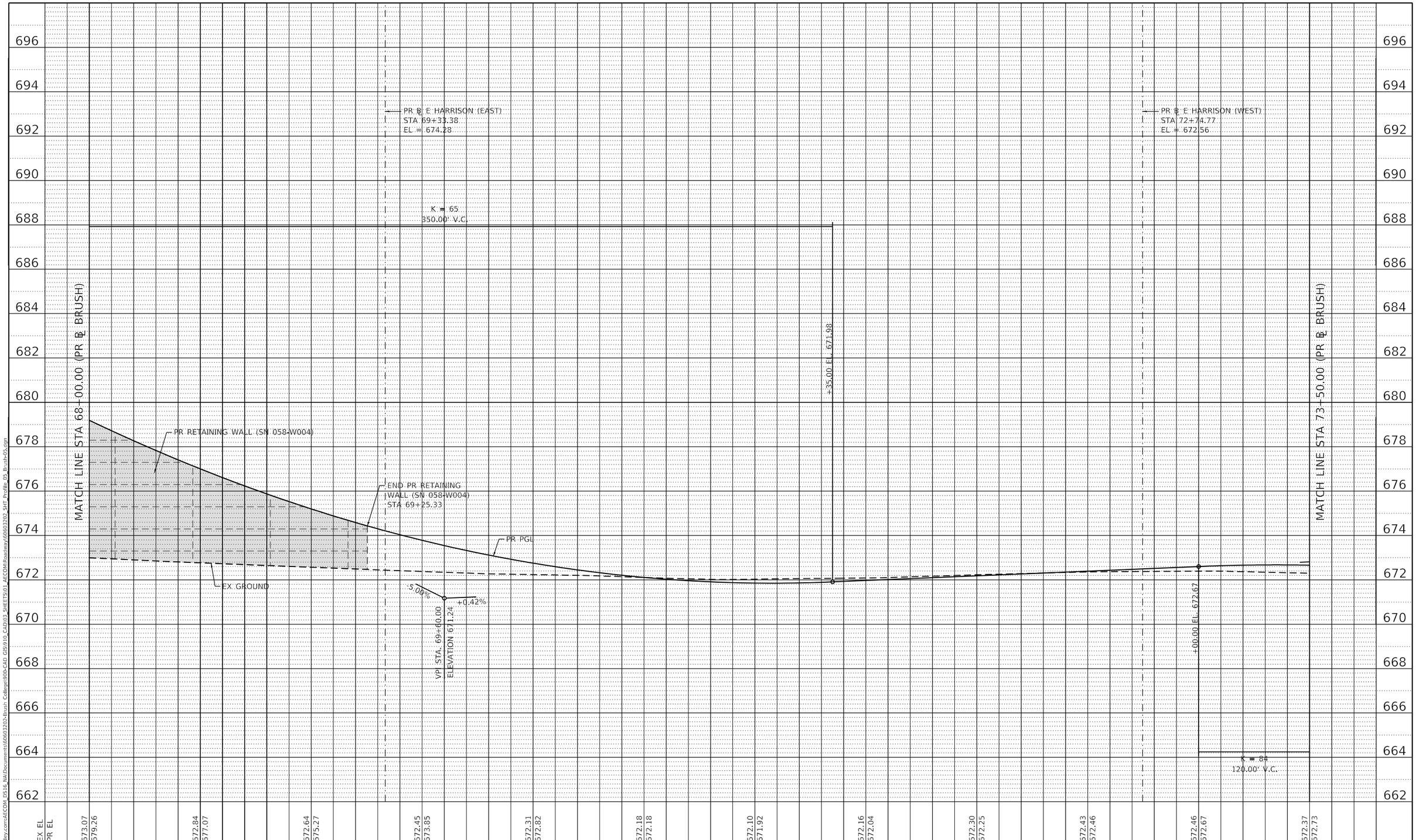

PLAN
NOTE BOOK NO.
SURVEYED
PLOTTED
ALIGNMENT CHECKED
RT. OF WAY CHECKED
CADD FILE NAME
BY
DATE

PROFILE
NOTE BOOK NO.
SURVEYED
PLOTTED
GRADES CHECKED
B.M. NOTED
STRUCTURE NOTAT'NS CHKD
BY
DATE

MODEL: Default
FILE NAME: pw:\\aecom-na-pw.bentley.com:AECOM_DS16_NA\Documents\60603202-Brush College\900-CAD GIS\910_CAD\03_SHEETS\01_AECOM\Roadway\60603202_SHT_Profile_05_Brush-05.dgn

AECOM
345 EAST ASH AVENUE, SUITE B
DECATUR, IL 62526
PHONE: (217) 775-6065

USER NAME = dishevaz	DESIGNED - LMB	REVISED -	
	DRAWN - LMB	REVISED -	
PLOT SCALE = 40.0000 ' / in.	CHECKED - WBS	REVISED -	
PLOT DATE = 11/4/2020	DATE - 10/30/2020	REVISED -	

STATE OF ILLINOIS
DEPARTMENT OF TRANSPORTATION

BRUSH COLLEGE ROAD
ROADWAY PROFILE

SCALE: 1"=20H':2V' | SHEET 5 OF 21 SHEETS | STA. 68+00.00 TO STA. 73+50.00

F.A.U. RTE.	SECTION	COUNTY	TOTAL SHEETS	SHEET NO.
7448	09-00933-01-BR	MACON	996	116

CONTRACT NO. XXXX(XXX)

ILLINOIS | FED. AID PROJECT

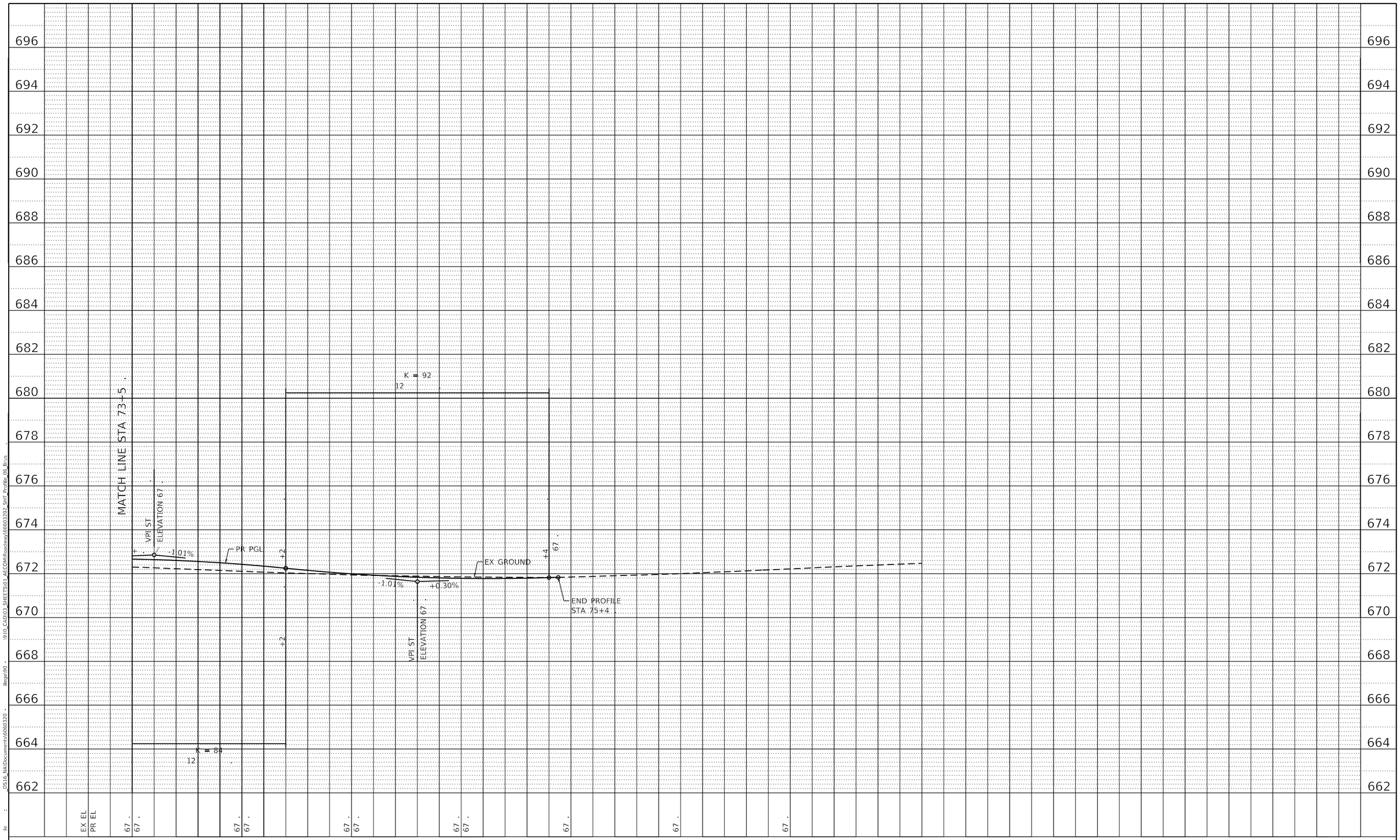

PLAN
NOTE BOOK
N
SURVEYED
PLOTTED
ALIGNMENT CHECKED
R
CADD FILE NAME
BY
DATE

PROFILE
NOTE BOOK
N
SURVEYED
PLOTTED
GRADES CHECKED
STRUCTURE NOTA
BY
DATE

D516_NAADocuments\60603202 - 1910_CAD\03_SHEETS\01_AECOM\Roadway\60603202_SHT_Profile_06_Brus
Ilege\90 -

MODE : Default
FILE NAM : p :\aeco

AECOM
345 EAST ASH AVENUE, SUITE B
DECATUR, IL 62526
PHON .

USER NAME = di	DESIGNED - LMB	REVISED -	
	DRAWN - LMB	REVISED -	
PLOT SCALE = 4 ' / I .	CHECKED - WBS	REVISED -	
PLOT DATE = 11/4/2020	DATE - 10/30/2020	REVISED -	

STATE O I
DEPARTMENT OF TRANSPORTA I

BRUSH COLLEGE ROAD
ROADWAY PROFILE

SCAL : *=20 '. ' | SHEET 6 OF 21 SHEETS | ST . 73+5 . TO ST .74+7 .

RT .	SECTION	COUNTY	TOTAL SHEETS	SHEET N .
7448	0 -	MACON	996	117
		CONTRACT N .		
		ILLINOIS	FE .	

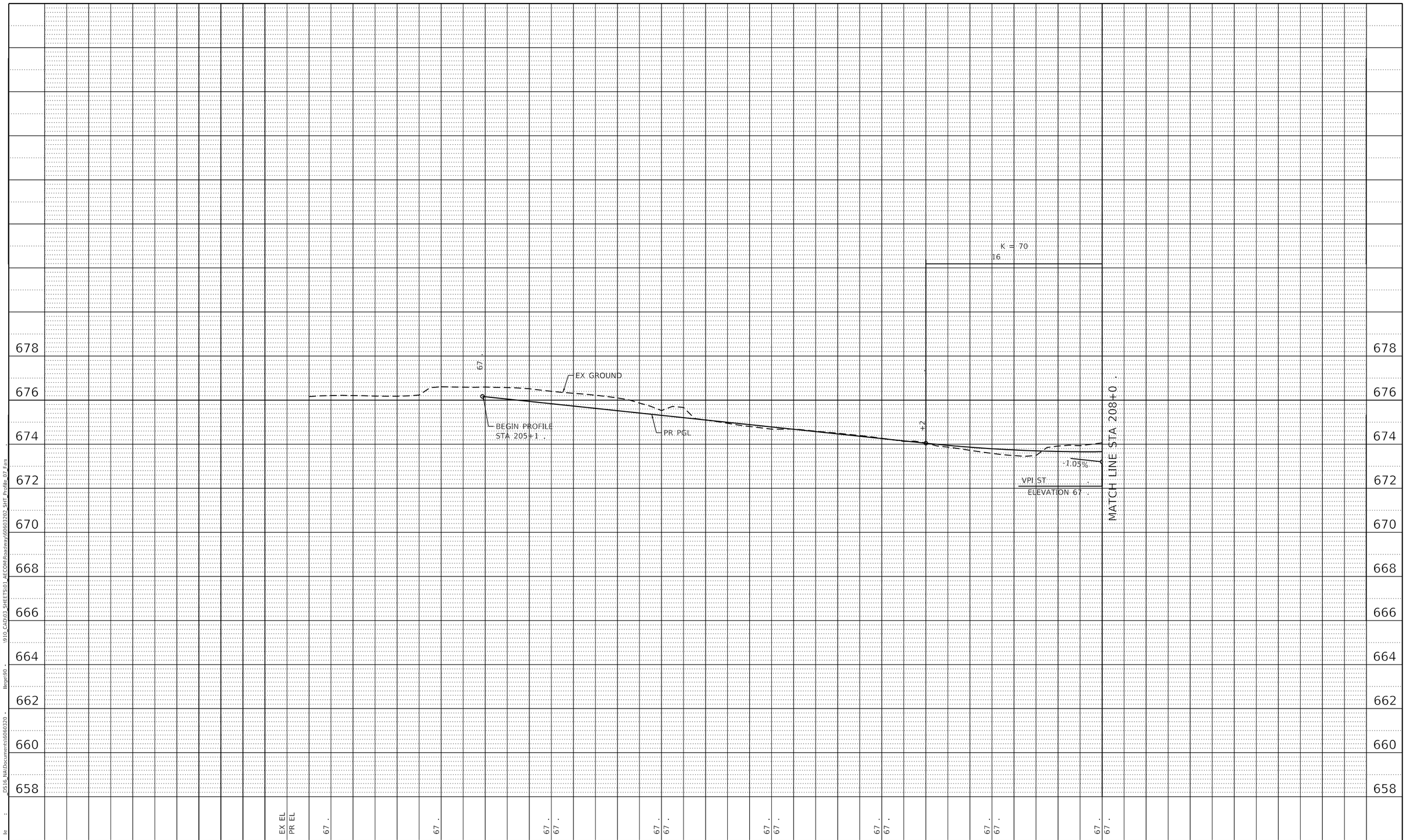

PLAN
NOTE BOOK
N .
SURVEYED
PLOTTED
ALIGNMENT CHECKED
R .
CADD FILE NAME
BY
DATE

PROFILE
NOTE BOOK
N .
SURVEYED
PLOTTED
GRADES CHECKED
STRUCTURE NOTA
BY
DATE

D516_NAADocuments\60603202 - llege\90 - \910_CAD\03_SHEETS\01_AECOM\Roadway\60603202_SHT_Profile_07_Far

MODE : Default
FILE NAM : p :\aeco

AECOM
345 EAST ASH AVENUE, SUITE B
DECATUR, IL 62526
PHON . -

USER NAME = di	DESIGNED - LMB	REVISED -	
	DRAWN - LMB	REVISED -	
PLOT SCALE = 4 ' / I .	CHECKED - WBS	REVISED -	
PLOT DATE = 11/4/2020	DATE - 10/30/2020	REVISED -	

STATE O I
DEPARTMENT OF TRANSPORTA I

FARIES PARKWAY
ROADWAY PROFILE

SCAL : "=20 '. ' | SHEET 7 OF 21 SHEETS | ST . 204+5 . TO ST . 208+0 .

RT .	SECTION	COUNTY	TOTAL SHEETS	SHEET N .
7448	0 -	MACON	996	118
		CONTRACT N .		
		ILLINOIS	FE .	

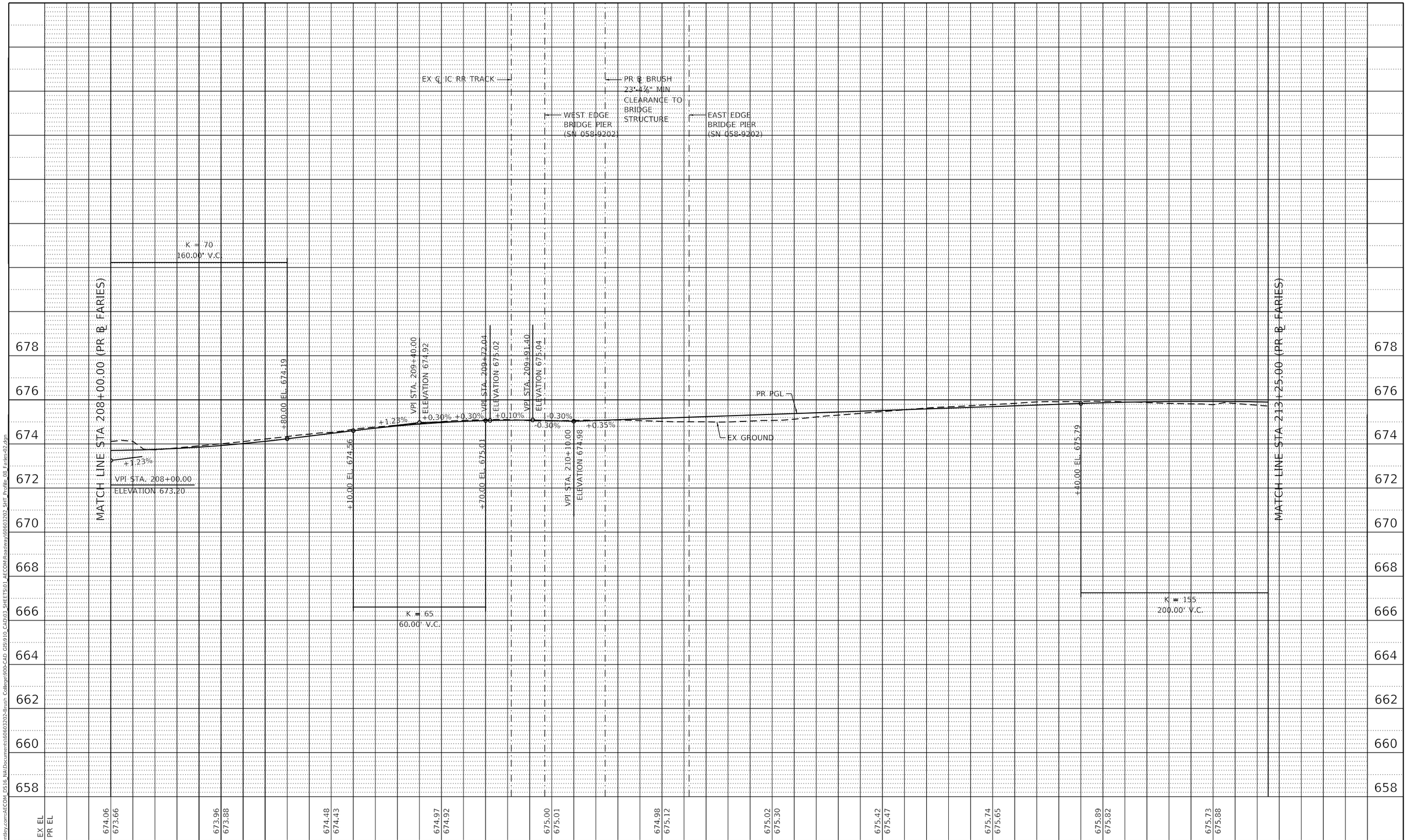

PLAN
SURVEYED
PLOTTED
ALIGNMENT CHECKED
RT. OF WAY CHECKED
CADD FILE NAME
NOTE BOOK
NO.
BY
DATE

PROFILE
SURVEYED
PLOTTED
GRADES CHECKED
B.M. NOTED
STRUCTURE NOTATIONS CHKD
NOTE BOOK
NO.
BY
DATE

MODEL: Default
FILE NAME: pw:\\aecom-na-pw.bentley.com:AECOM_DS16_NA\Documents\60603202-Brush College\900-CAD GIS\910_CAD\03_SHEETS\01_AECOM\Roadway\60603202_SHT_Profile_08_Faries-02.dgn

AECOM
345 EAST ASH AVENUE, SUITE B
DECATUR, IL 62526
PHONE: (217) 773-6065

USER NAME = dishevaz	DESIGNED - LMB	REVISED -
	DRAWN - LMB	REVISED -
PLOT SCALE = 40.0000 ' / in.	CHECKED - WBS	REVISED -
PLOT DATE = 11/4/2020	DATE - 10/30/2020	REVISED -

STATE OF ILLINOIS
DEPARTMENT OF TRANSPORTATION

FARIES PARKWAY
ROADWAY PROFILE

SCALE: 1"=20H':2V' | SHEET 8 OF 21 SHEETS | STA. 208+00.00 TO STA. 213+25.00

F.A.U. RTE.	SECTION	COUNTY	TOTAL SHEETS	SHEET NO.
7448	09-00933-01-BR	MACON	996	119
		CONTRACT NO. XXXX(XXX)		
		ILLINOIS	FED. AID PROJECT	

PLAN
NOTE BOOK
N .
SURVEYED
PLOTTED
ALIGNMENT CHECKED
R .
CADD FILE NAME
BY
DATE

PROFILE
NOTE BOOK
N .
SURVEYED
PLOTTED
GRADES CHECKED
STRUCTURE NOTA
BY
DATE

MODE : Default
FILE NAM : p :\aeco
D516_NA\Documents\60603200 -
llege\90 -
910_CADD\03_SHEETS\01_AECOM\Roadway\60603202_SHT_Profile_09_Far

AECOM
345 EAST ASH AVENUE, SUITE B
DECATUR, IL 62526
PHON .

USER NAME = di	DESIGNED - LMB	REVISED -	
	DRAWN - LMB	REVISED -	
PLOT SCALE = 4 ' / I .	CHECKED - WBS	REVISED -	
PLOT DATE = 11/4/2020	DATE - 10/30/2020	REVISED -	

STATE O I
DEPARTMENT OF TRANSPORTA I

FARIES PARKWAY
ROADWAY PROFILE

SCAL : "=20 '. ' | SHEET 9 OF 21 SHEETS | ST . 213+2 . TO ST . 219+0 .

RT .	SECTION	COUNTY	TOTAL SHEETS	SHEET N .
7448	0 -	MACON	996	120
		CONTRACT N .		
		ILLINOIS	FE .	

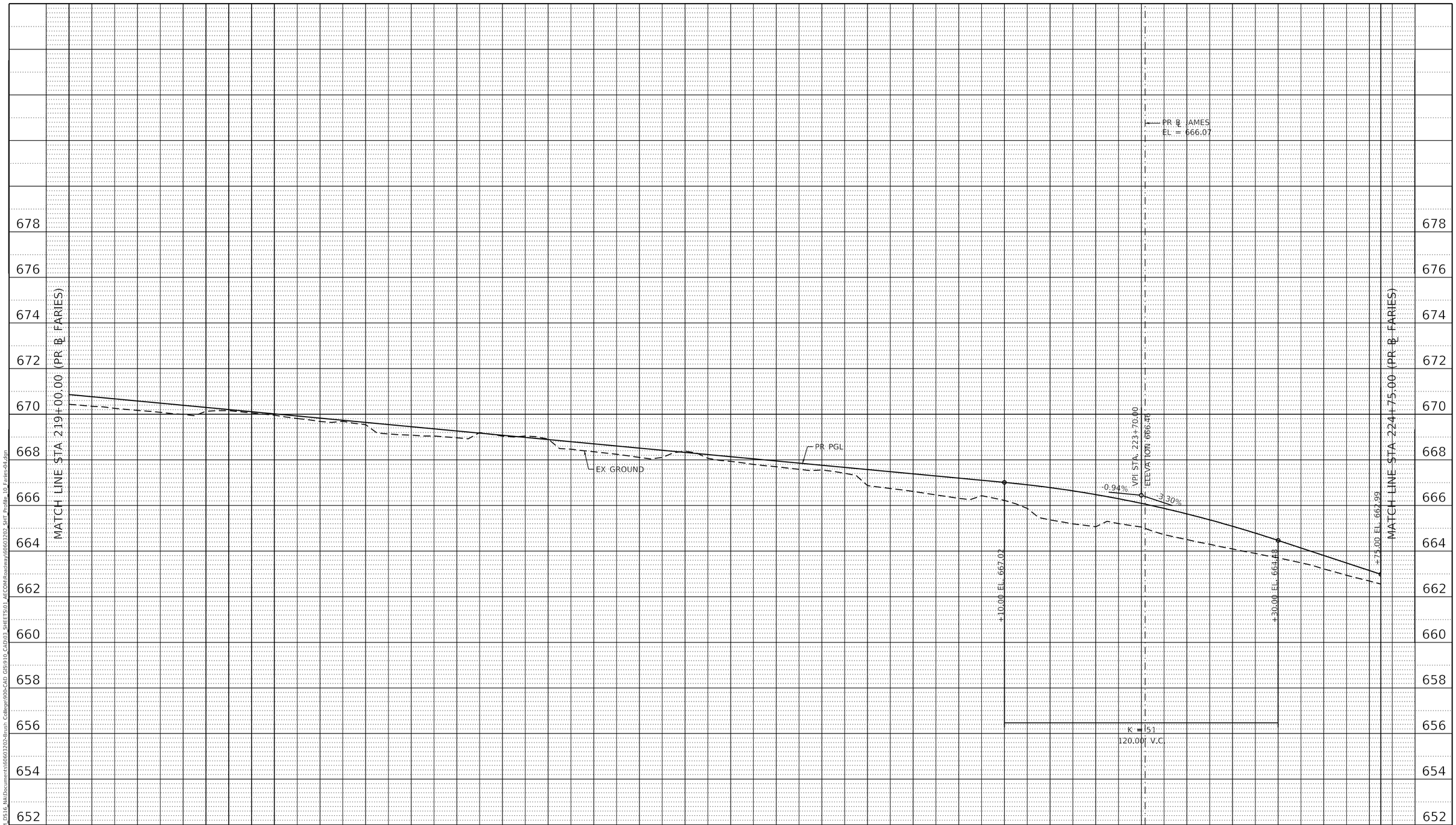

PLAN		BY	DATE
NOTE BOOK NO. ____	SURVEYED ____ PLOTTED ____ ALIGNMENT CHECKED ____ RT. OF WAY CHECKED ____ CADD FILE NAME ____		

PROFILE		BY	DATE
NOTE BOOK NO. ____	SURVEYED ____ PLOTTED ____ GRADES CHECKED ____ B.M. NOTED ____ STRUCTURE NOTAT'NS CH'KD ____		

MODEL: Default
FILE NAME: pw:\\aecom-na.pw.bentley.com:AECOM_DS16_NA\Documents\60603202-Brush College\900-CAD GIS\910_CAD\03_SHEETS\01_AECOM\Roadway\60603202_SHT_Profile_10_Faries-04.dgn

AECOM
345 EAST ASH AVENUE, SUITE B
DECATUR, IL 62526
PHONE: (217) 773-6065

USER NAME = dishevaz	DESIGNED - LMB	REVISED -
	DRAWN - LMB	REVISED -
PLOT SCALE = 40.0000 ' / in.	CHECKED - WBS	REVISED -
PLOT DATE = 11/4/2020	DATE - 10/30/2020	REVISED -

STATE OF ILLINOIS
DEPARTMENT OF TRANSPORTATION

FARIES PARKWAY
ROADWAY PROFILE

SCALE: 1"=20H':2V' | SHEET 10 OF 21 SHEETS | STA. 219+00.00 TO STA. 224+75.00

F.A.U. RTE.	SECTION	COUNTY	TOTAL SHEETS	SHEET NO.
7448	09-00933-01-BR	MACON	996	121

CONTRACT NO. XXXX(XXX)

ILLINOIS | FED. AID PROJECT

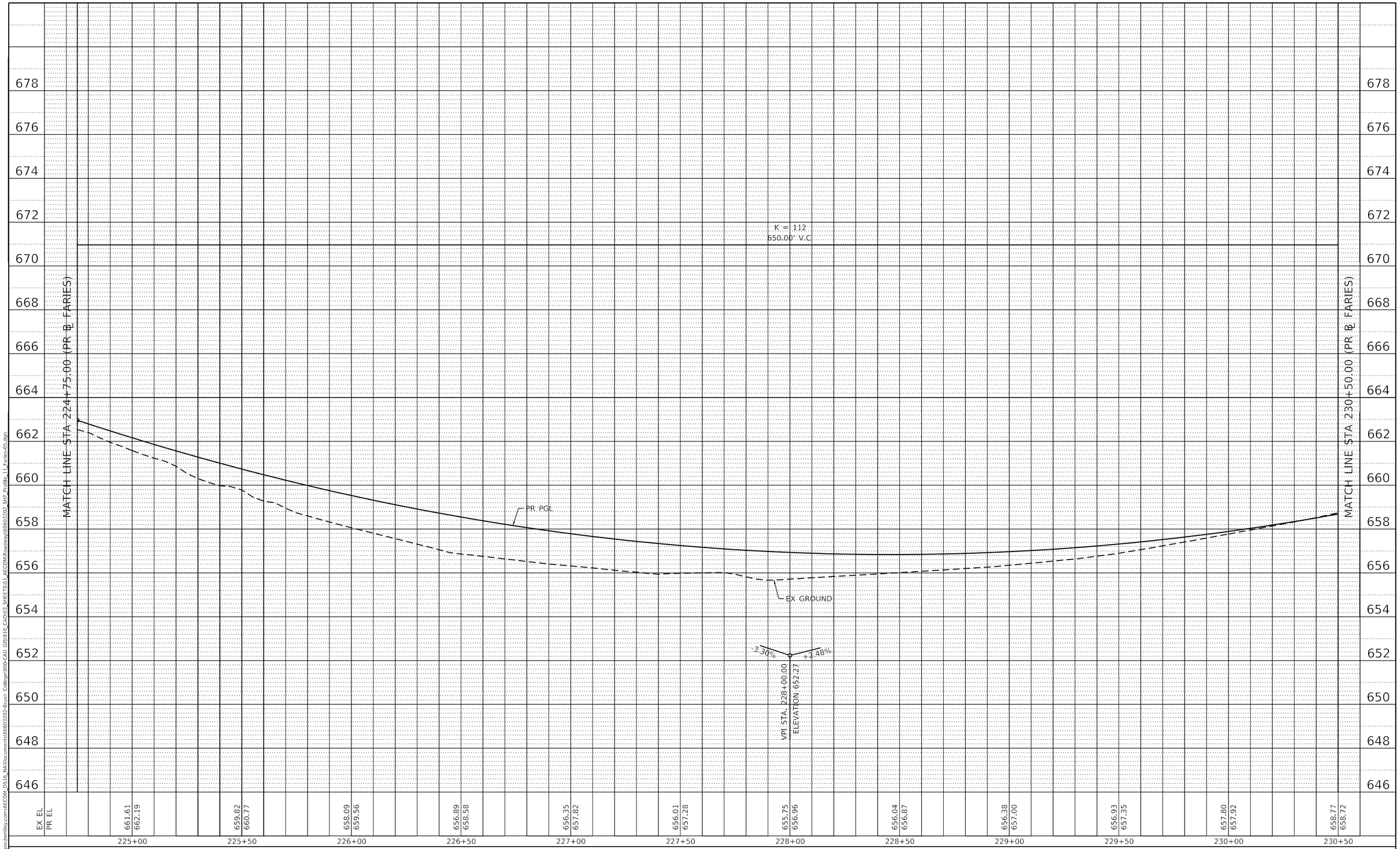

PLAN
NOTE BOOK NO.
SURVEYED
PLOTTED
ALIGNMENT CHECKED
RT. OF WAY CHECKED
CADD FILE NAME
BY
DATE

PROFILE
NOTE BOOK NO.
SURVEYED
PLOTTED
GRADES CHECKED
B.M. NOTED
STRUCTURE NOTATNS CHKD
BY
DATE

MODEL: Default
FILE NAME: pw:\\aecomna-pw.bentley.com:AECOM_DS16_NA\Documents\60603202-Brush College\900-CAD GIS\910_CAD\03_SHEETS\01_AECOM\Roadway\60603202_SHT_Profile_11_Faries-05.dgn

AECOM
345 EAST ASH AVENUE, SUITE B
DECATUR, IL 62526
PHONE: (217) 775-6065

USER NAME = dishevaz	DESIGNED - LMB	REVISED -
	DRAWN - LMB	REVISED -
PLOT SCALE = 40.0000 ' / in.	CHECKED - WBS	REVISED -
PLOT DATE = 11/4/2020	DATE - 10/30/2020	REVISED -

STATE OF ILLINOIS
DEPARTMENT OF TRANSPORTATION

FARIES PARKWAY
ROADWAY PROFILE

SCALE: 1"=20H':2V' | SHEET 11 OF 21 SHEETS | STA. 224+75.00 TO STA. 230+50.00

F.A.U. RTE.	SECTION	COUNTY	TOTAL SHEETS	SHEET NO.
7448	09-00933-01-BR	MACON	996	122

CONTRACT NO. XXXX(XXX)

ILLINOIS | FED. AID PROJECT

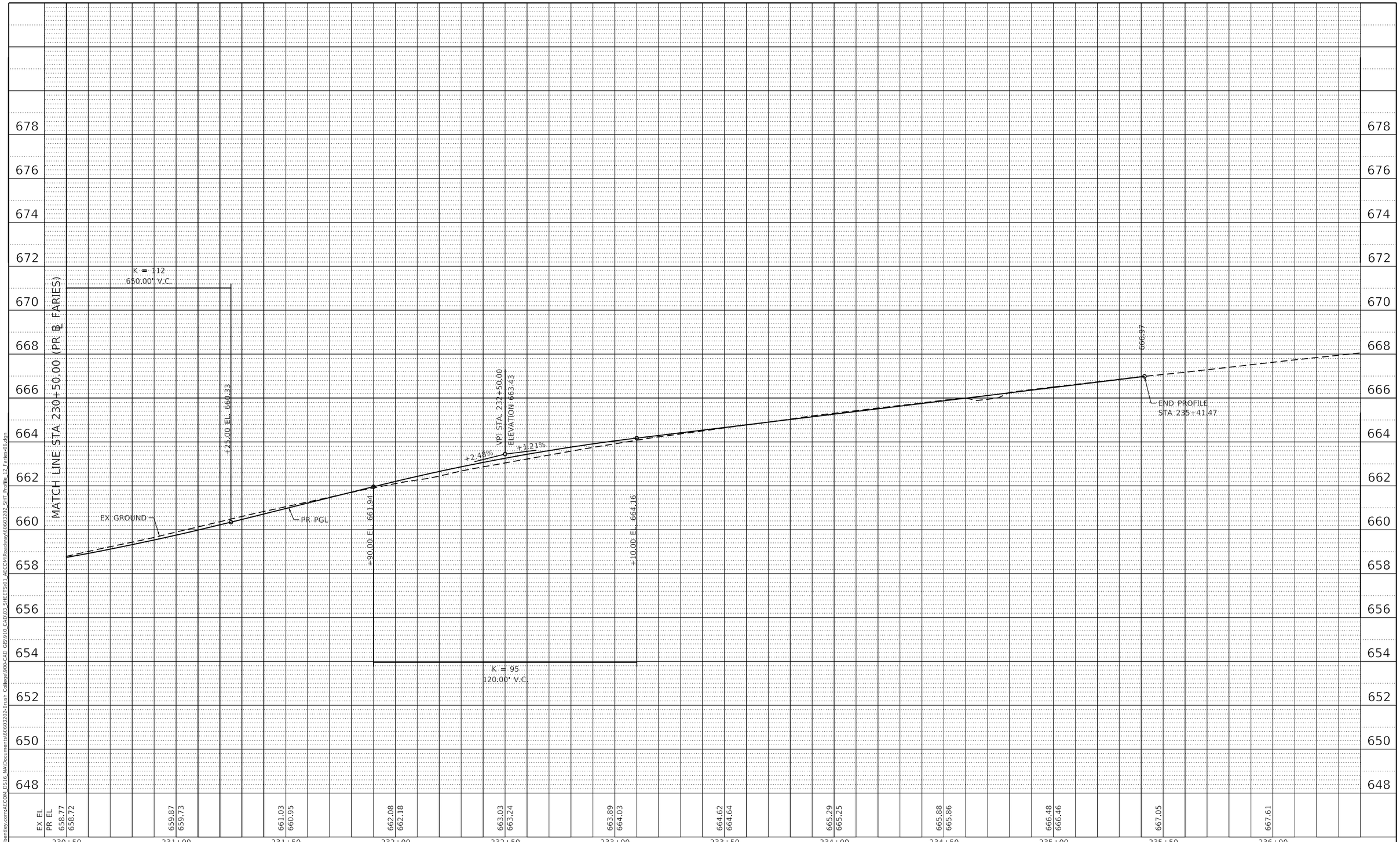

PLAN
SURVEYED
PLOTTED
ALIGNMENT CHECKED
RT. OF WAY CHECKED
CADD FILE NAME
NOTE BOOK
NO.
BY
DATE

PROFILE
SURVEYED
PLOTTED
GRADES CHECKED
B.M. NOTED
STRUCTURE NOTAT'NS CH'KD
NOTE BOOK
NO.
BY
DATE

MODEL: Default
FILE NAME: pw:\\aecom-na-pw.bentley.com:AECOM_DS16_NA\Documents\60603202-Brush College\900-CAD GIS\910_CAD\03_SHEETS\01_AECOM\Roadway\60603202_SHT_Profile_12_Faries-06.dgn

AECOM
345 EAST ASH AVENUE, SUITE B
DECATUR, IL 62526
PHONE: (217) 775-6065

USER NAME = dishevaz	DESIGNED - LMB	REVISED -
	DRAWN - LMB	REVISED -
PLOT SCALE = 40.0000 ' / in.	CHECKED - WBS	REVISED -
PLOT DATE = 11/4/2020	DATE - 10/30/2020	REVISED -

STATE OF ILLINOIS
DEPARTMENT OF TRANSPORTATION

FARIES PARKWAY
ROADWAY PROFILE

SCALE: 1"=20'H:2'V | SHEET 12 OF 21 SHEETS | STA. 230+50.00 TO STA. 237+00.00

F.A.U. RTE.	SECTION	COUNTY	TOTAL SHEETS	SHEET NO.
7448	09-00933-01-BR	MACON	996	123

CONTRACT NO. XXXX(XXX)

ILLINOIS | FED. AID PROJECT

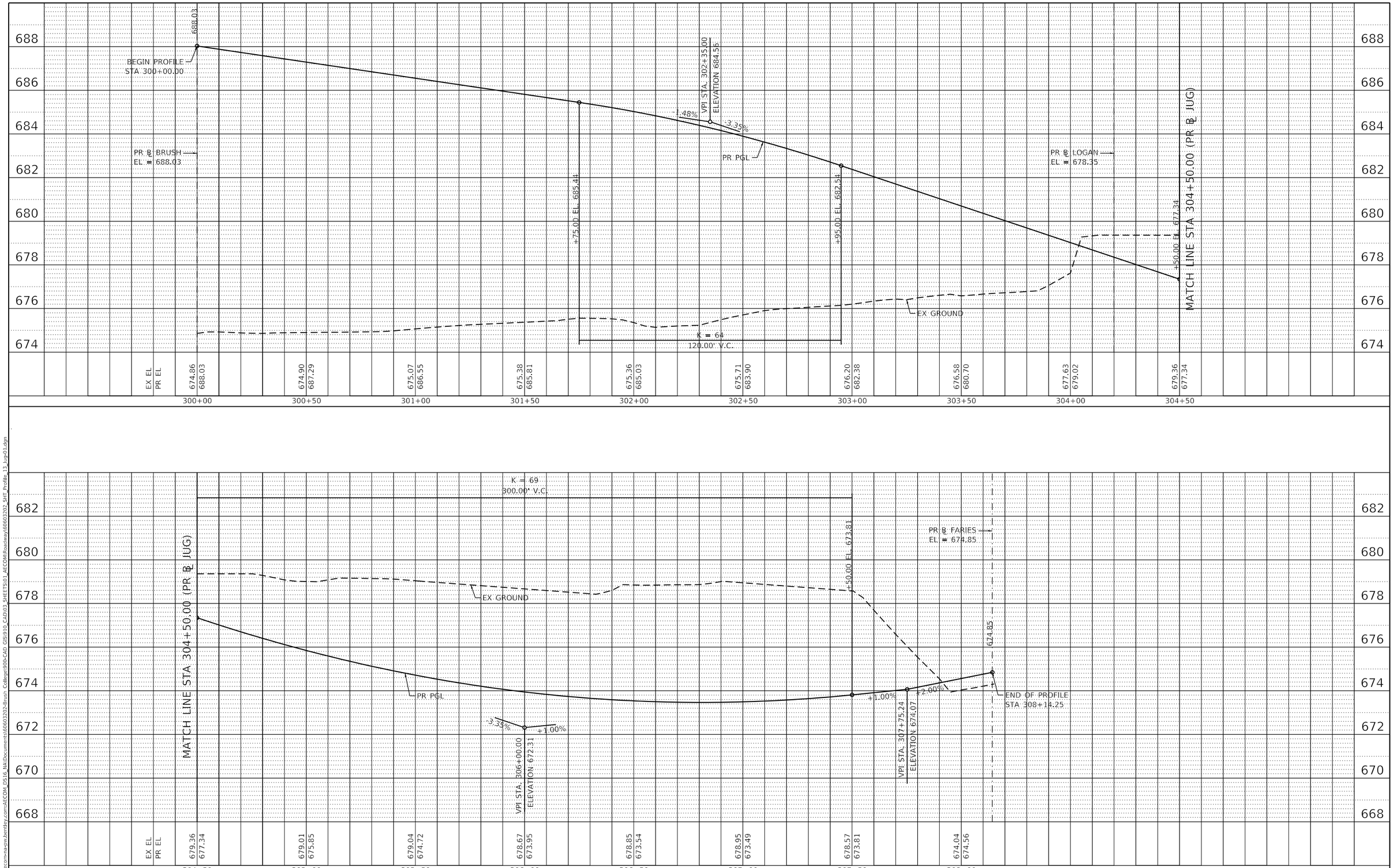

PLAN
SURVEYED
PLOTTED
ALIGNMENT CHECKED
RT. OF WAY CHECKED
CADD FILE NAME
NOTE BOOK NO.
BY
DATE

PROFILE
SURVEYED
PLOTTED
GRADES CHECKED
B.M. NOTED
STRUCTURE NOTATIONS CHKD
NOTE BOOK NO.
BY
DATE

MODEL: Default
FILE NAME: pw:\\aecom-na-pw.bentley.com:AECOM_DS16_NA\Documents\60603202-Brush College\900-CAD GIS\910_CAD\03_SHEETS\01_AECOM\Roadway\60603202_SHT_Profile_13_Jug-01.dgn

AECOM
345 EAST ASH AVENUE, SUITE B
DECATUR, IL 62526
PHONE: (217) 775-6065

USER NAME = dishevaz	DESIGNED - LMB	REVISED -	
	DRAWN - LMB	REVISED -	
PLOT SCALE = 40.0000 ' / in.	CHECKED - WBS	REVISED -	
PLOT DATE = 11/4/2020	DATE - 10/30/2020	REVISED -	

STATE OF ILLINOIS
DEPARTMENT OF TRANSPORTATION

JUG HANDLE CONNECTOR ROAD
ROADWAY PROFILE

SCALE: 1"=20'H:2'V | SHEET 13 OF 21 SHEETS | STA. 300+00.00 TO STA. 308+00.00

F.A.U. RTE.	SECTION	COUNTY	TOTAL SHEETS	SHEET NO.
7448	09-00933-01-BR	MACON	996	124
		CONTRACT NO. XXXX(XXX)		
		ILLINOIS	FED. AID PROJECT	

PLAN
SURVEYED
PLOTTED
ALIGNMENT CHECKED
R
CADD FILE NAME
NOTE BOOK
N
BY
DATE

PROFILE
SURVEYED
PLOTTED
GRADES CHECKED
STRUCTURE NOTA
NOTE BOOK
N
BY
DATE

\910_CAD\03_SHEETS\02_VHKS\Roadway\60603202_SHT_Profile_Loga
llege90 -
DS16_NA\Documents\6060320 -
le :
MODE : Default
FILE NAM : p :\laeco

desi TI
engineers planners + I surveyors

USER NAME = rallender	DESIGNED - -	REVISED -	
	DRAWN - -	REVISED -	
PLOT SCALE = 4 ' / I .	CHECKED - -	REVISED -	
PLOT DATE = 10/30/2020	DATE - 10/30/2020	REVISED -	

STATE O I
DEPARTMENT OF TRANSPORTA I

E LOGAN STREET
ROADWAY PROFILE

SCAL : "=20 '/2 ' | SHEET 14 OF 23 SHEETS | ST . 601+5 . TO ST . 607+5 .

RT .	SECTION	COUNTY	TOTAL SHEETS	SHEET N .
7448	0 -	MACON	996	125
		CONTRACT N .		
		ILLINOIS FE .		

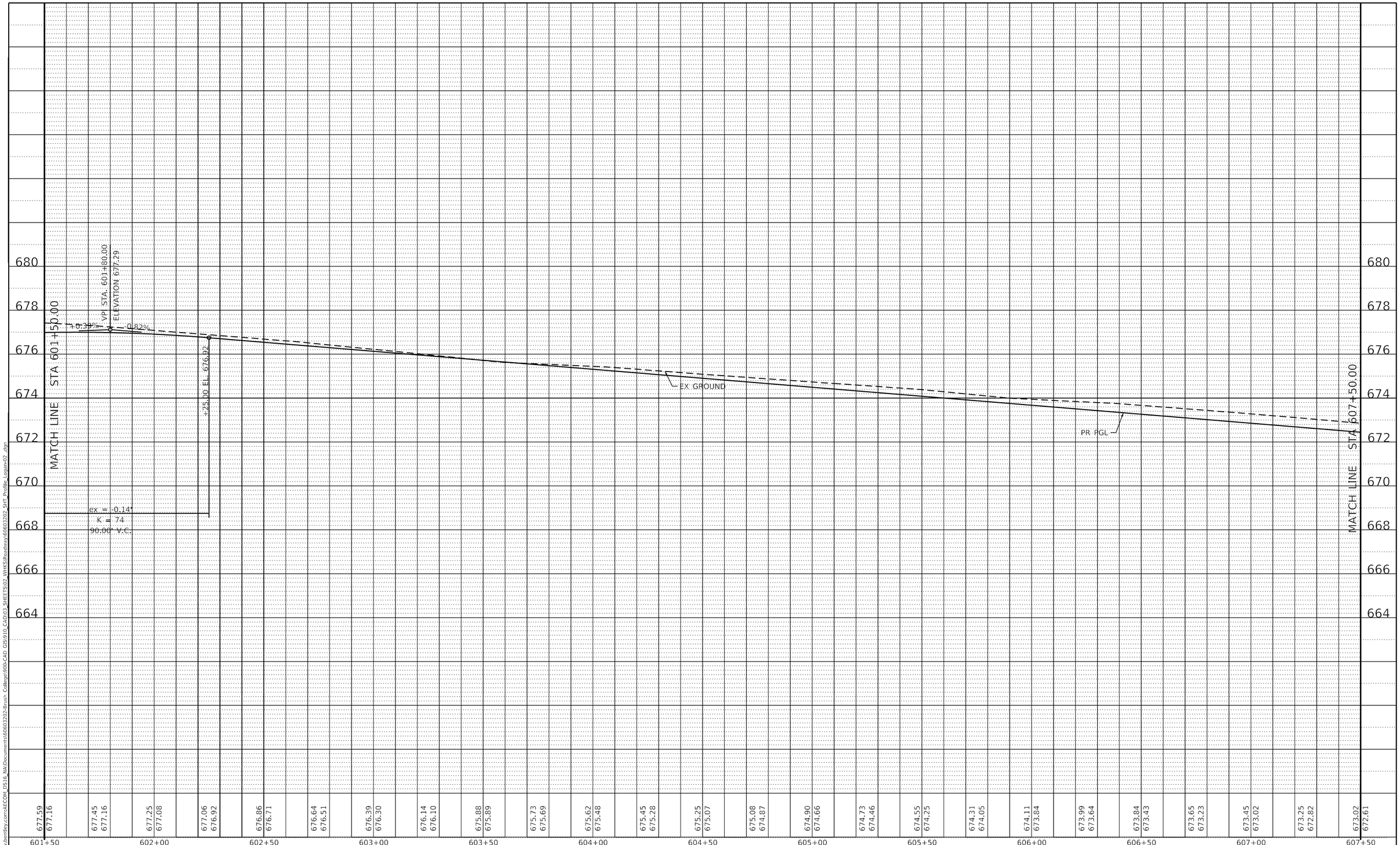

PLAN		BY	DATE
NOTE BOOK NO.____	SURVEYED ____ PLOTTED ____ DRAWN BY ____ CHECKED ____ RT. OF WAY CHECKED ____ CADD FILE NAME ____		

PROFILE		BY	DATE
NOTE BOOK NO.____	SURVEYED ____ PLOTTED ____ DRAWN BY ____ CHECKED ____ B.M. NOTED ____ STRUCTURE NOTATNS CHKD ____		

MODEL: Default
FILE NAME: pw:\\aecom-na-pw.bentley.com:AECOM_DS16_NA\Documents\60603202-Brush College\900-CAD GIS\910_CAD\03_SHEETS\02_WHKS\Roadway\60603202_SHT_Profile_Logan-02_.dgn

design firm no. 184001036 whks engineers + planners + land surveyors

USER NAME = rallender	DESIGNED - -	REVISED -	
	DRAWN - -	REVISED -	
PLOT SCALE = 40.0000 ' / in.	CHECKED - -	REVISED -	
PLOT DATE = 10/30/2020	DATE - 10/30/2020	REVISED -	

STATE OF ILLINOIS
DEPARTMENT OF TRANSPORTATION

E LOGAN STREET
ROADWAY PROFILE

SCALE: 1"=20H'/2V' | SHEET 15 OF 23 SHEETS | STA. 601+50.00 TO STA. 607+50.00

F.A.U. RTE.	SECTION	COUNTY	TOTAL SHEETS	SHEET NO.
7448	09-00933-01-BR	MACON	996	126

CONTRACT NO. XXXX(XXX)

ILLINOIS | FED. AID PROJECT

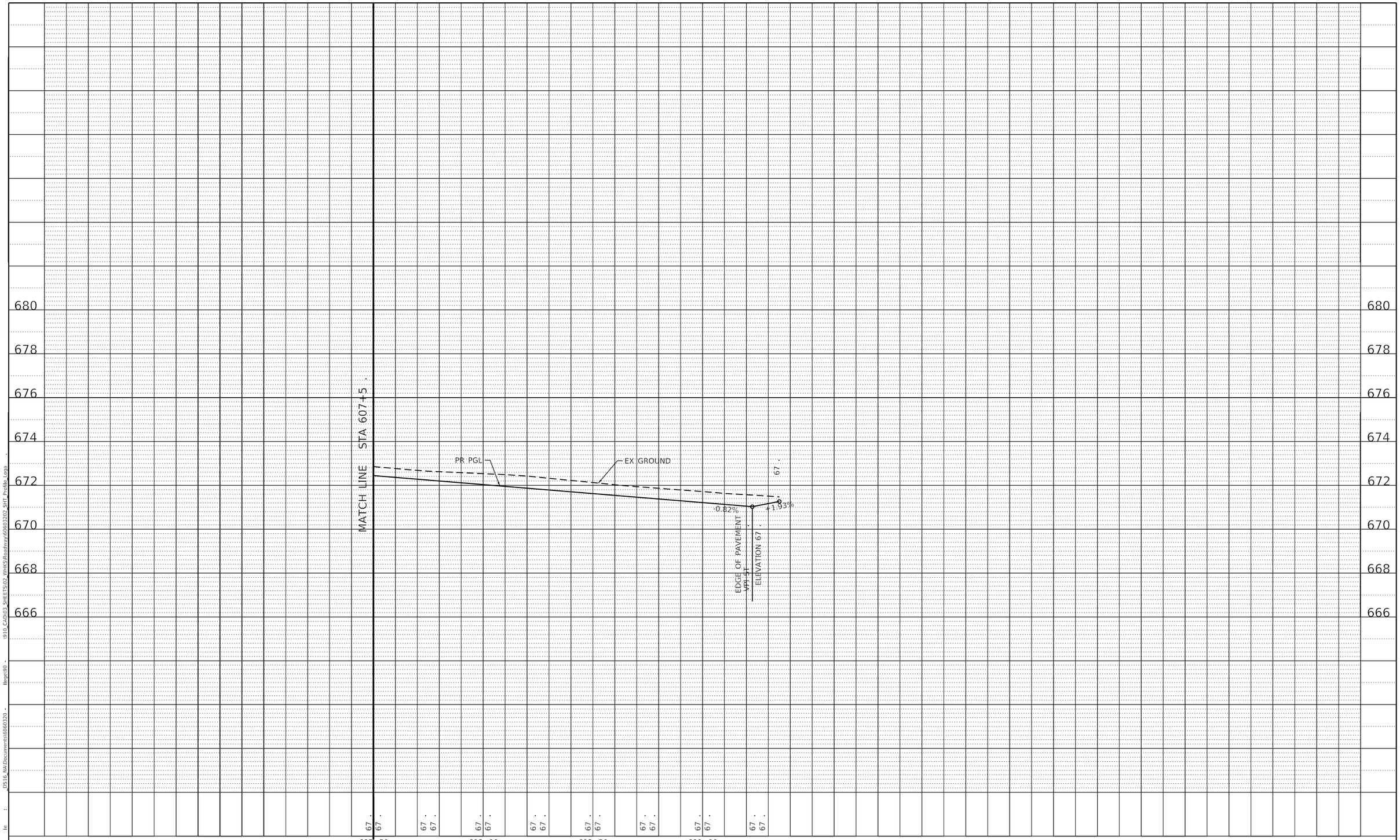

PLAN
NOTE BOOK
N
SURVEYED
PLOTTED
ALIGNMENT CHECKED
R
CADD FILE NAME
BY
DATE

PROFILE
NOTE BOOK
N
SURVEYED
PLOTTED
GRADES CHECKED
STRUCTURE NOTA
BY
DATE

MODE : Default
FILE NAM : D :\aeco
\910_CAD\03_SHEETS\02_VHKS\Roadway\60603202_SHT_Profile_Loga
DS16_NA\Documents\6060320 -
llege90 -
le :

desi TI
engineers planners + I surveyors

USER NAME = rallender	DESIGNED - -	REVISED -	
	DRAWN - -	REVISED -	
PLOT SCALE = 4 ' / I .	CHECKED - -	REVISED -	
PLOT DATE = 10/30/2020	DATE - 10/30/2020	REVISED -	

STATE O I
DEPARTMENT OF TRANSPORTA I

E LOGAN STREET
ROADWAY PROFILE

SCAL : "=20 '/2 ' | SHEET 16 OF 23 SHEETS | ST . 607+5 . TO ST . 609+4 .

RT .	SECTION	COUNTY	TOTAL SHEETS	SHEET N .
7448	0 -	MACON	996	127
		CONTRACT N .		
		ILLINOIS FE .		

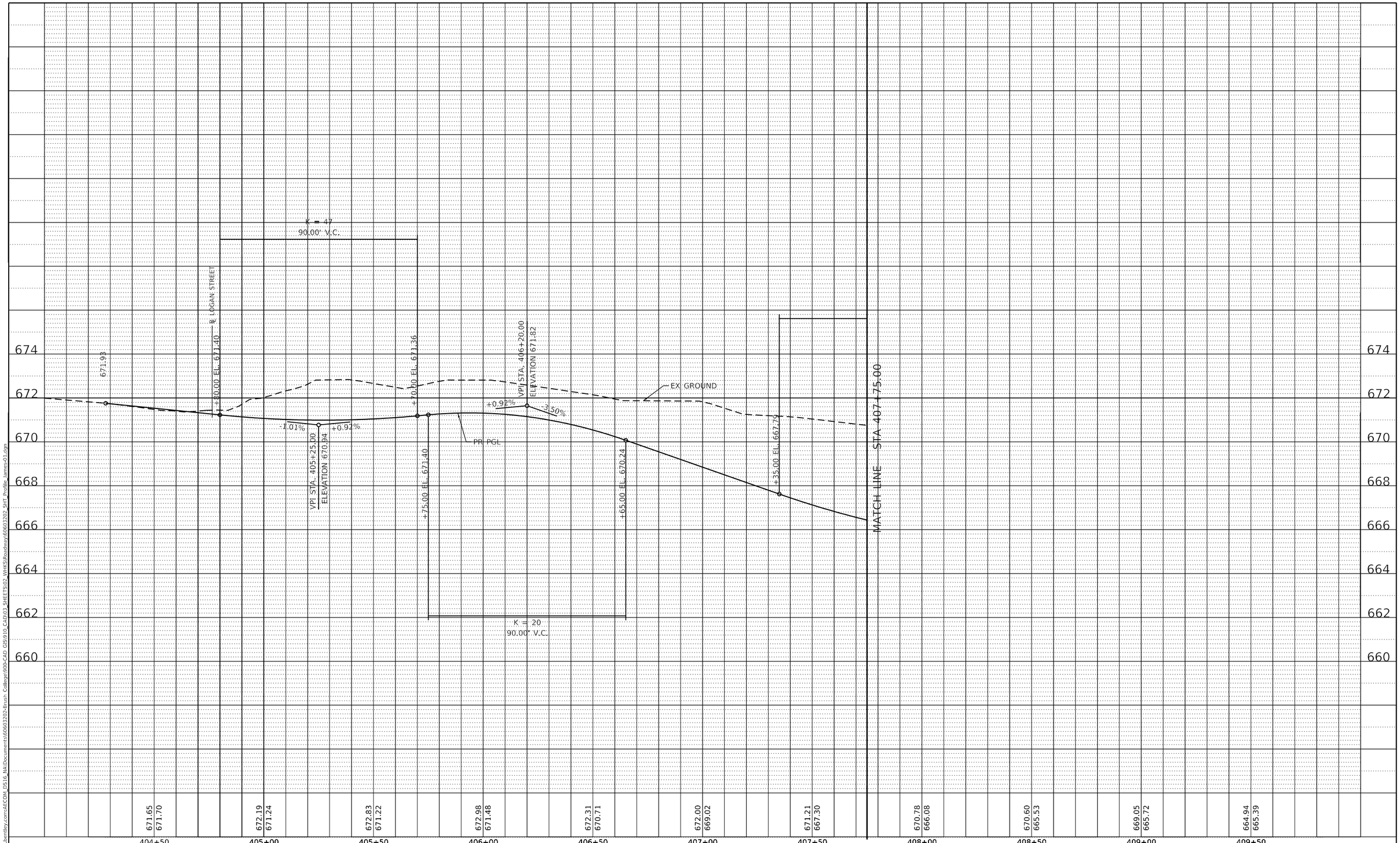

PLAN	BY	DATE
SURVEYED		
PLOTTED		
ALIGNMENT CHECKED		
RT. OF WAY CHECKED		
CADD FILE NAME		
NOTE BOOK NO.		

PROFILE	BY	DATE
SURVEYED		
PLOTTED		
GRADES CHECKED		
B.M. NOTED		
STRUCTURE NOTATNS CHKD		
NOTE BOOK NO.		

MODEL: Default
FILE NAME: pw:\\aecom-na-pw.bentley.com:AECOM_DS16_NA\Documents\60603202-Brush College\900-CAD GIS\910_CAD\03_SHEETS\02_WHKS\Roadway\60603202_SHT_Profile_James-01.dgn

design firm no. 184001036 whks engineers + planners + land surveyors

USER NAME = rallender	DESIGNED - -	REVISED -
	DRAWN - -	REVISED -
PLOT SCALE = 40.0000 ' / in.	CHECKED - -	REVISED -
PLOT DATE = 10/30/2020	DATE - 10/30/2020	REVISED -

STATE OF ILLINOIS
DEPARTMENT OF TRANSPORTATION

N JAMES STREET
ROADWAY PROFILE

SCALE: 1"=20H'/2V' | SHEET 17 OF 23 SHEETS | STA. 399+73.58 TO STA. 407+75.00

F.A.U. RTE.	SECTION	COUNTY	TOTAL SHEETS	SHEET NO.
7448	09-00933-01-BR	MACON	996	128

CONTRACT NO. XXXX(XXX)

ILLINOIS | FED. AID PROJECT

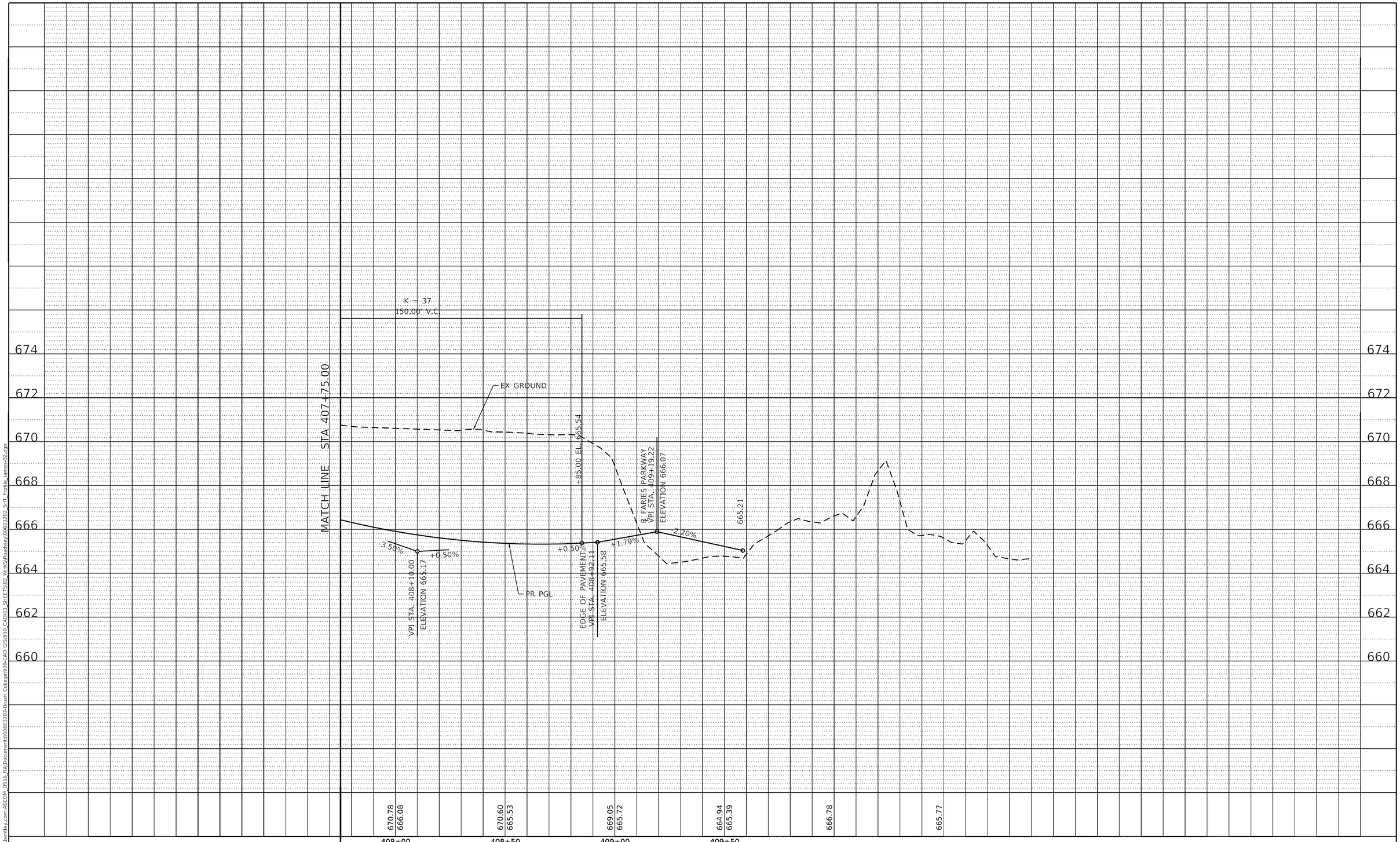

PLAN		BY	DATE
	SURVEYED		
	PLOTTED		
	ALIGNMENT CHECKED		
NOTE BOOK	RT. OF WAY CHECKED		
NO.____	CADD FILE NAME		

PROFILE		BY	DATE
	SURVEYED		
	PLOTTED		
	GRADES CHECKED		
NOTE BOOK	B.M. NOTED		
NO.____	STRUCTURE NOTATNS CHKD		

MODEL: Default
FILE NAME: pw:\\aecom+na-pw.bentley.com:AECOM_DS16_NA\Documents\60603202-Brush College\900-CAD GIS\910_CAD\03_SHEETS\02_VHKS\Roadway\60603202_SHT_Profile_James-02.dgn

design firm no. 184001036
whks
engineers + planners + land surveyors

USER NAME = rallender	DESIGNED - -	REVISED -	
	DRAWN - -	REVISED -	
PLOT SCALE = 40.0000 ' / in.	CHECKED - -	REVISED -	
PLOT DATE = 10/30/2020	DATE - 10/30/2020	REVISED -	

STATE OF ILLINOIS
DEPARTMENT OF TRANSPORTATION

N JAMES STREET
ROADWAY PROFILE

SCALE: 1"=20H'/2V' | SHEET 18 OF 23 SHEETS | STA. 399+73.58 TO STA. 407+75.00

F.A.U. RTE.	SECTION	COUNTY	TOTAL SHEETS	SHEET NO.
7448	09-00933-01-BR	MACON	996	129
		CONTRACT NO. XXXX(XXX)		
		ILLINOIS	FED. AID PROJECT	

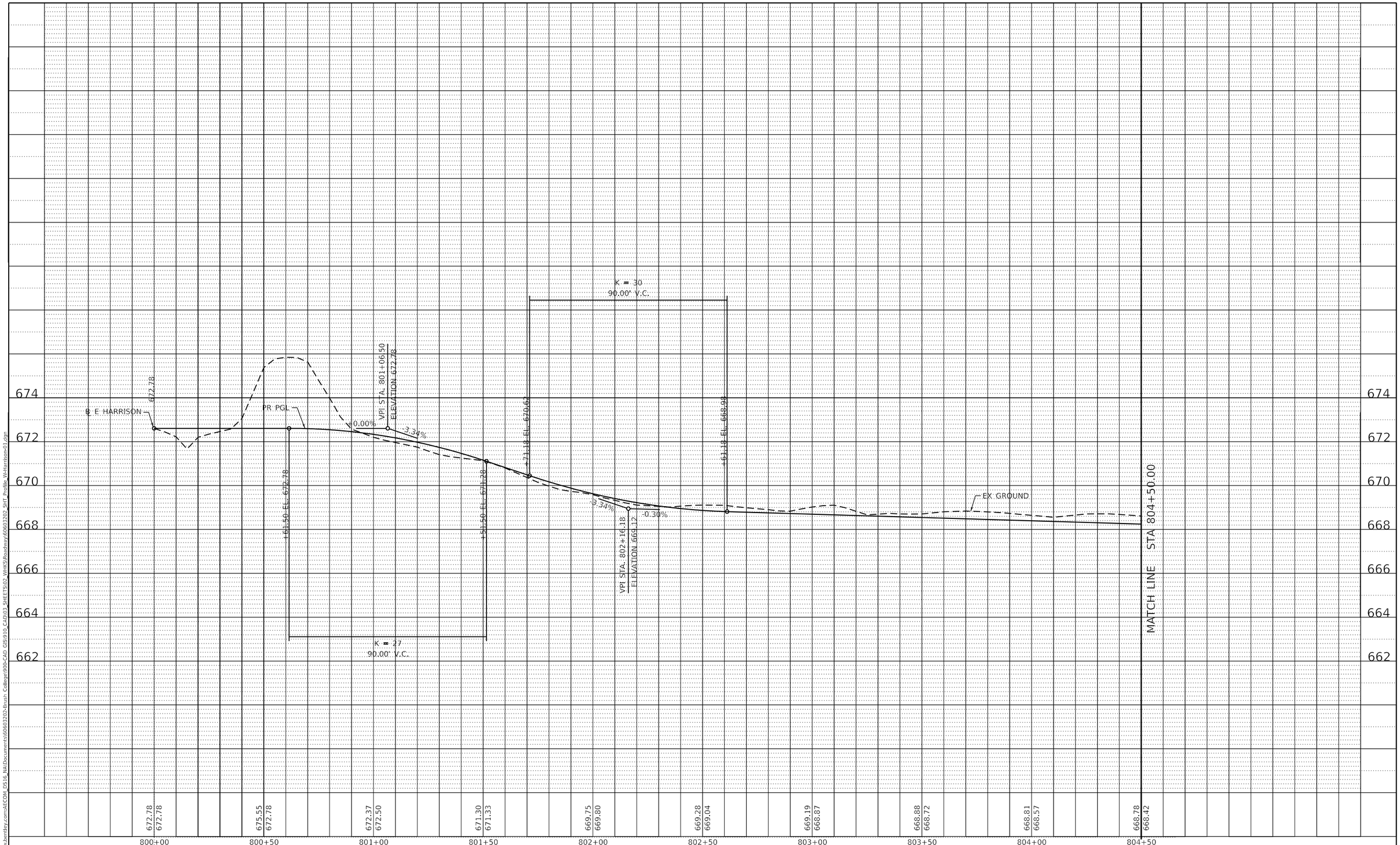

PLAN		BY	DATE
NOTE BOOK NO.____	SURVEYED		
	PLOTTED		
	ALIGNMENT CHECKED		
	RT. OF WAY CHECKED		
	CADD FILE NAME		

PROFILE		BY	DATE
NOTE BOOK NO.____	SURVEYED		
	PLOTTED		
	GRADES CHECKED		
	B.M. NOTED		
	STRUCTURE NOTATNS CHKD		

MODEL: Default
FILE NAME: pw:\\aecom-na-pw.bentley.com:AECOM_DS16_NA\Documents\60603202-Brush College\900-CAD GIS\910_CAD\03_SHEETS\02_VHKS\Roadway\60603202_SHT_Profile_W-Harrison-01.dgn

design firm no. 184001036 whks engineers + planners + land surveyors

USER NAME = rallender	DESIGNED - -	REVISED -	
	DRAWN - -	REVISED -	
PLOT SCALE = 40.0000 ' / in.	CHECKED - -	REVISED -	
PLOT DATE = 10/30/2020	DATE - 10/30/2020	REVISED -	

STATE OF ILLINOIS
DEPARTMENT OF TRANSPORTATION

E HARRISON AVENUE (WEST LEG)
ROADWAY PROFILE

SCALE: 1"=20H'/2V' | SHEET 19 OF 23 SHEETS | STA. 800+00.00 TO STA. 804+50.00

F.A.U. RTE.	SECTION	COUNTY	TOTAL SHEETS	SHEET NO.
7448	09-00933-01-BR	MACON	996	130
		CONTRACT NO. XXXX(XXX)		
		ILLINOIS	FED. AID PROJECT	

PLAN		BY	DATE
NOTE BOOK NO.____	SURVEYED		
	PLOTTED		
	ALIGNMENT CHECKED		
	RT. OF WAY CHECKED		
	CADD FILE NAME		

PROFILE		BY	DATE
NOTE BOOK NO.____	SURVEYED		
	PLOTTED		
	GRADES CHECKED		
	BKM. NOTED		
	STRUCTURE NOTATIONS CHKD		

MODEL: Default
FILE NAME: pw:\\aecom-na-pw.bentley.com:AECOM_DS16_NA\Documents\60603202-Brush College\90\-CAD GIS\910_CADD\03_SHEETS\02_VHKS\Roadway\60603202_SHT_Profile_W-Harrison-02.dgn

design firm no. 184001036
whks
engineers + planners + land surveyors

USER NAME = rallender	DESIGNED - -	REVISED -	
	DRAWN - -	REVISED -	
PLOT SCALE = 40.0000 ' / in.	CHECKED - -	REVISED -	
PLOT DATE = 10/30/2020	DATE - 10/30/2020	REVISED -	

STATE OF ILLINOIS
DEPARTMENT OF TRANSPORTATION

E HARRISON AVENUE (WEST LEG)
ROADWAY PROFILE

SCALE: 1"=20H'/2V' | SHEET 20 OF 23 SHEETS | STA. 804+50.00 TO STA. 808+00.00

F.A.U. RTE.	SECTION	COUNTY	TOTAL SHEETS	SHEET NO.
7448	09-00933-01-BR	MACON	996	131
		CONTRACT NO. XXXX(XXX)		
		ILLINOIS	FED. AID PROJECT	

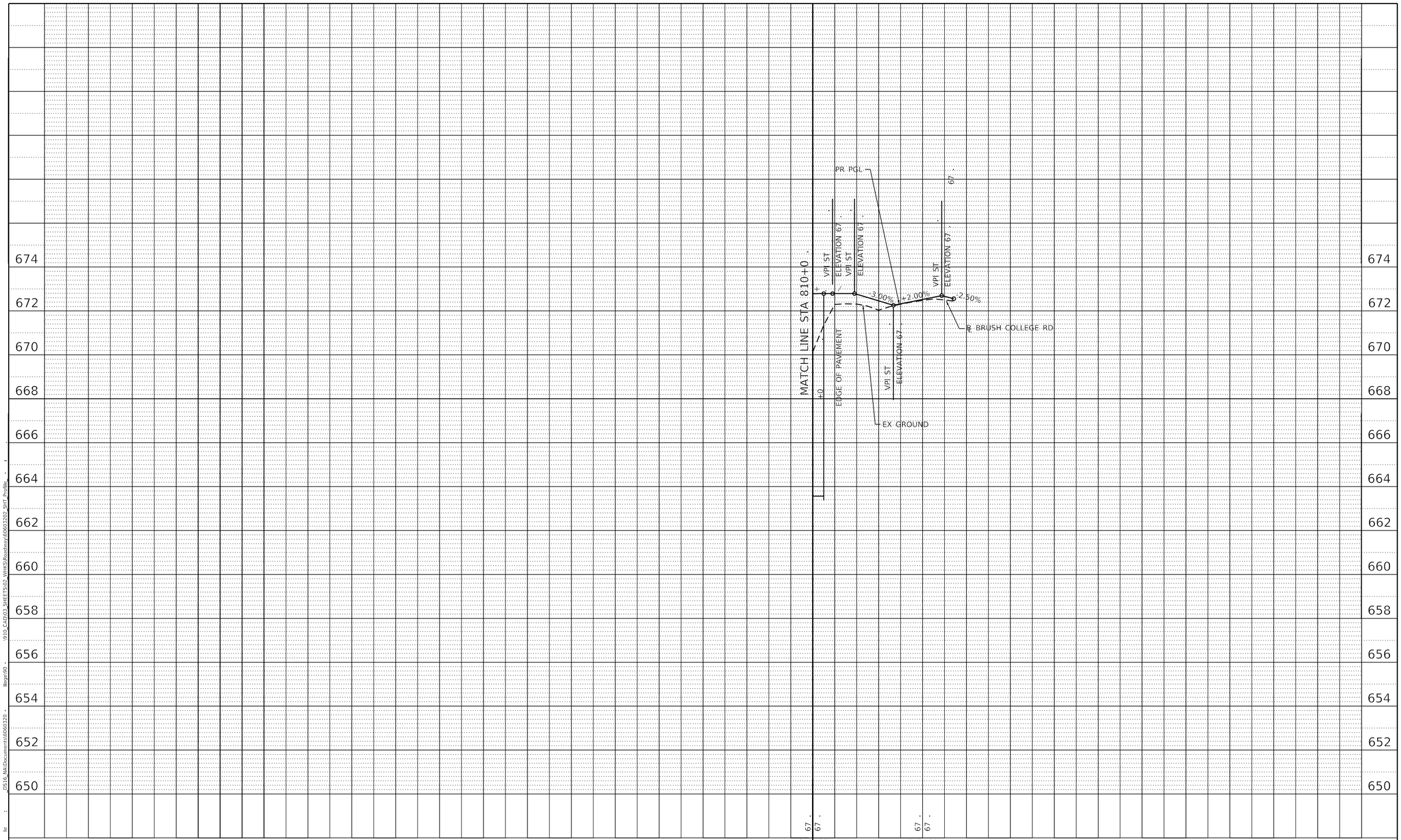

PLAN
NOTE BOOK
N .
SURVEYED
PLOTTED
ALIGNMENT CHECKED
R .
CADD FILE NAME
BY
DATE

PROFILE
NOTE BOOK
N .
SURVEYED
PLOTTED
GRADES CHECKED
STRUCTURE NOTA
BY
DATE

MODE : Default
FILE NAM : p :\aeco
D516_NA\Documents\60603203 .
llege\90 .
1910_CAD\03_SHEETS\02_WHKS\Roadway\60603202_SHT_Profile_ .

desi ti
engineers planners + l surveyors

USER NAME = rallender	DESIGNED - -	REVISED -	
	DRAWN - -	REVISED -	
PLOT SCALE = 4 ' / ı .	CHECKED - -	REVISED -	
PLOT DATE = 10/30/2020	DATE - 10/30/2020	REVISED -	

STATE O I
DEPARTMENT OF TRANSPORTA I

E HARRISON AVENUE (WEST LEG)
ROADWAY PROFILE

SCAL : "=20 '/2 ' | SHEET 21 OF 23 SHEETS | ST . 808+0 . TO ST . 810+5 .

RT .	SECTION	COUNTY	TOTAL SHEETS	SHEET N .
7448	0 -	MACON	996	132
		CONTRACT N .		
		ILLINOIS FE .		

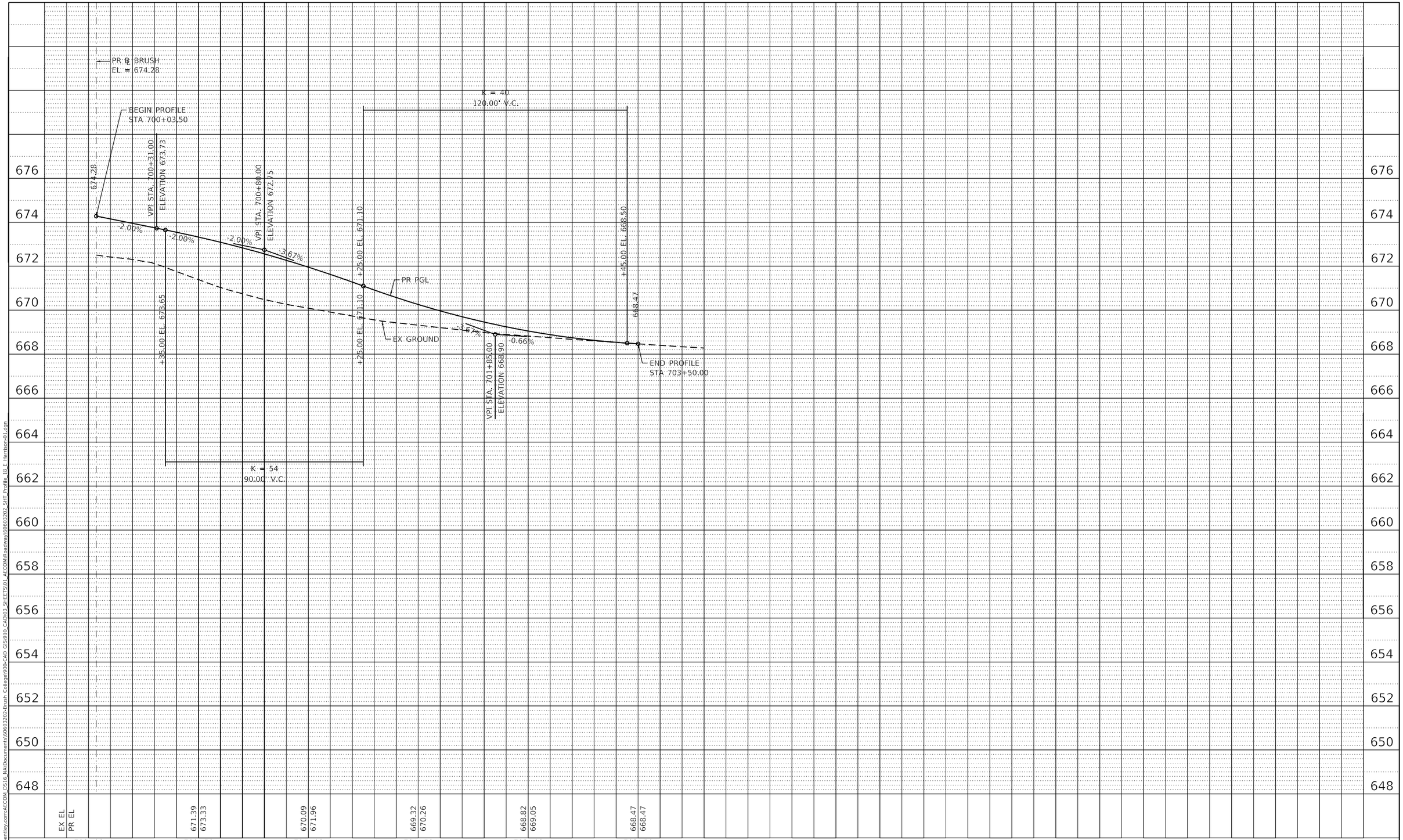

PLAN
NOTE BOOK NO.
SURVEYED
PLOTTED
ALIGNMENT CHECKED
RT. OF WAY CHECKED
CADD FILE NAME
BY
DATE

PROFILE
NOTE BOOK NO.
SURVEYED
PLOTTED
GRADES CHECKED
B.M. NOTED
STRUCTURE NOTATNS CHKD
BY
DATE

MODEL: Default
FILE NAME: pw:\\aecom-na-pw.bentley.com:AECOM_DS16_NA\Documents\60603202-Brush College\900-CAD GIS\910_CAD\03_SHEETS\01_AECOM\Roadway\60603202_SHT_Profile_18_E Harrison-01.dgn

AECOM
345 EAST ASH AVENUE, SUITE B
DECATUR, IL 62526
PHONE: (217) 773-6065

USER NAME = SearsB	DESIGNED - LMB	REVISED -
	DRAWN - LMB	REVISED -
PLOT SCALE = 40.0000 ' / in.	CHECKED - WBS	REVISED -
PLOT DATE = 11/5/2020	DATE - 10/30/2020	REVISED -

STATE OF ILLINOIS
DEPARTMENT OF TRANSPORTATION

E HARRISON AVENUE (EAST LEG)
ROADWAY PROFILE

SCALE: 1"=20'H:2'V | SHEET 22 OF 23 SHEETS | STA. 700+00.00 TO STA. 703+50.00

F.A.U. RTE.	SECTION	COUNTY	TOTAL SHEETS	SHEET NO.
7448	09-00933-01-BR	MACON	996	133
		CONTRACT NO. XXXX(XXX)		
		ILLINOIS	FED. AID PROJECT	

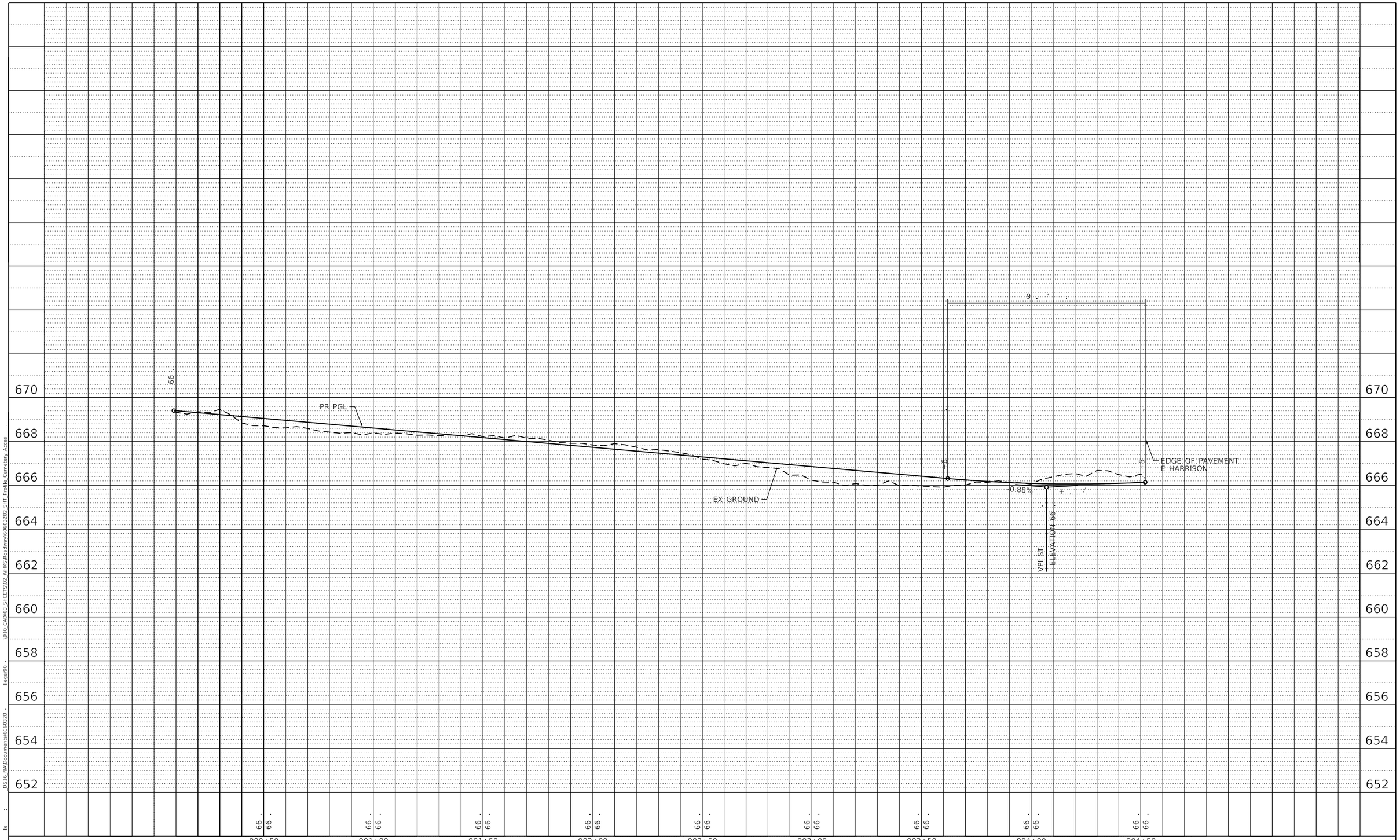

PLAN
NOTE BOOK
N
SURVEYED
PLOTTED
ALIGNMENT CHECKED
R
CADD FILE NAME
BY
DATE

PROFILE
NOTE BOOK
N
SURVEYED
PLOTTED
GRADES CHECKED
STRUCTURE NOTA
BY
DATE

\910_CAD\03_SHEETS\02_VHKS\Roadway\60603202_SHT_Profile_Cemetery_Acces
llege90
D516_NA\Documents\6060320

MODE : Default
FILE NAM : p_ llaeco

desi TI
engineers planners + I surveyors

USER NAME = rallender	DESIGNED - -	REVISED -
	DRAWN - -	REVISED -
PLOT SCALE = 4 ' / I .	CHECKED - -	REVISED -
PLOT DATE = 10/30/2020	DATE - 10/30/2020	REVISED -

STATE O I
DEPARTMENT OF TRANSPORTA I

CEMETERY ACCESS
ROADWAY PROFILE

SCAL : "=20 '/2 ' | SHEET 23 OF 23 SHEETS | ST . 900+0 . TO ST . 904+6 .

RT .	SECTION	COUNTY	TOTAL SHEETS	SHEET N .
7448	0 -	MACON	996	134
		CONTRACT N .		
		ILLINOIS FE .		

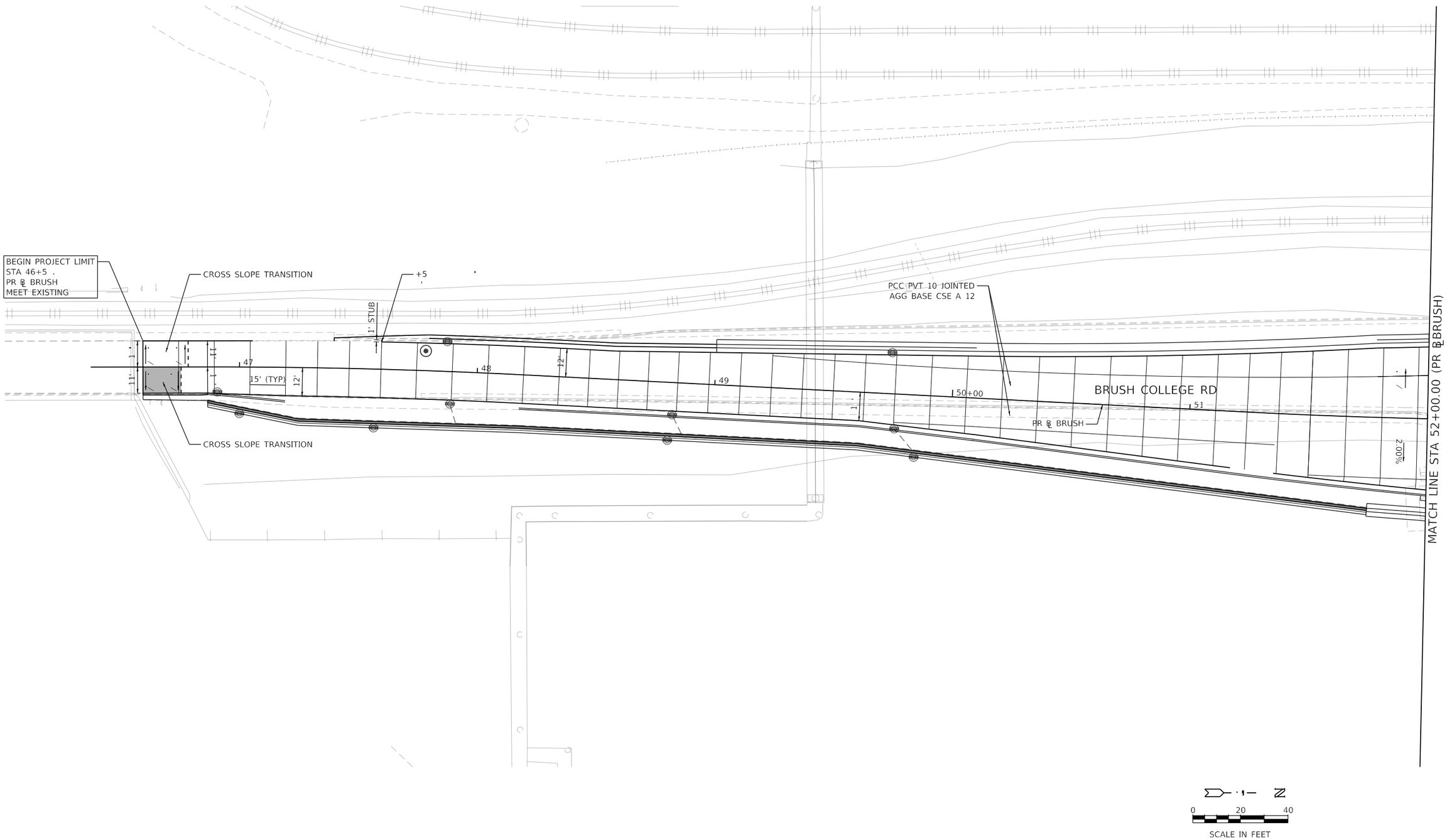

MODE : Default
FILE NAM : p :\aeco . le : _D316_NA\Documents\6060320 - lleqe\90 - \910_CAD\03_SHEETS\01_AECOM\Details\60603202_SHT_Joi i _01_Brus .

AECOM
345 EAST ASH AVENUE, SUITE B
DECATUR, IL 62526
PHON . -

USER NAME = SearsB	DESIGNED - LMB	REVISED -	
	DRAWN - LMB	REVISED -	
PLOT SCALE = 4 ' / I .	CHECKED - WBS	REVISED -	
PLOT DATE = 11/2/2020	DATE - 10/30/2020	REVISED -	

STATE O I
DEPARTMENT OF TRANSPORTA I

BRUSH COLLEGE ROAD
INTERSECTION GRADING AND JOINTING DETAILS

SCAL : "=2 ' | SHEET 1 OF 14 SHEETS | ST . 46+5 . TO ST . 52+0 .

RT .	SECTION	COUNTY	TOTAL SHEETS	SHEET N .
7448	0 -	MACON	996	135
		CONTRACT N .		
	ILLINOIS	FE .		

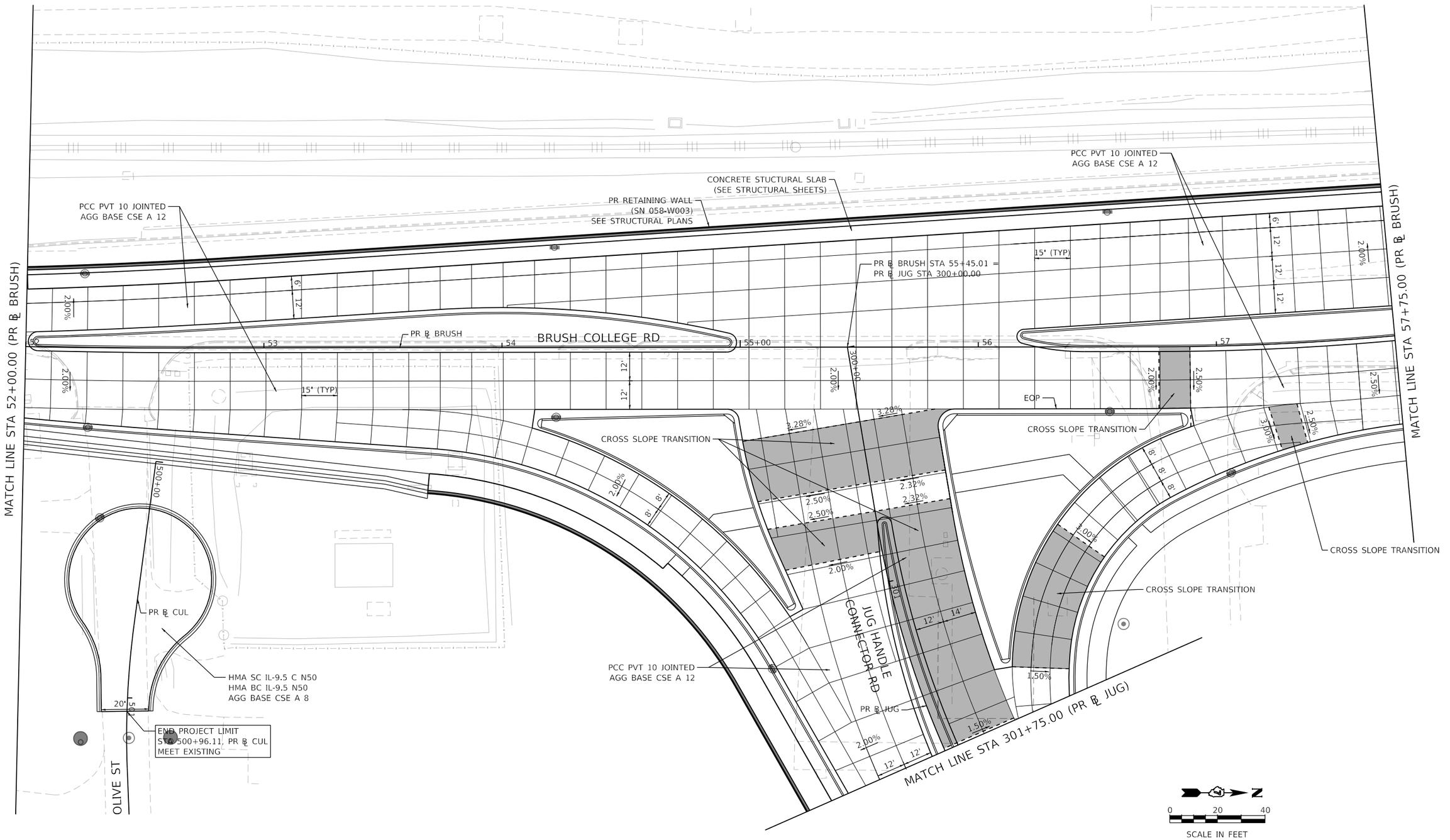

MODEL: Default
FILE NAME: pw:\\aecom-na-pw.bentley.com:AECOM_DS16_NA\Documents\60603202-Brush College\900-CAD GIS\910_CAD\03_SHEETS\01_AECOM\Details\60603202_SHT_Jointing_02_Brush-02.dgn

AECOM
345 EAST ASH AVENUE, SUITE B
DECATUR, IL 62526
PHONE: (217) 775-6065

USER NAME = SearsB	DESIGNED - LMB	REVISED -
	DRAWN - LMB	REVISED -
PLOT SCALE = 40.0000 ' / in.	CHECKED - WBS	REVISED -
PLOT DATE = 11/2/2020	DATE - 10/30/2020	REVISED -

STATE OF ILLINOIS
DEPARTMENT OF TRANSPORTATION

BRUSH COLLEGE ROAD
INTERSECTION GRADING AND JOINTING DETAILS

SCALE: 1"=XX' | SHEET 2 OF 14 SHEETS | STA. 52+00.00 TO STA. 57+75.00

F.A.U. RTE.	SECTION	COUNTY	TOTAL SHEETS	SHEET NO.
7448	09-00933-01-BR	MACON	996	136

CONTRACT NO. XXXX(XXX)

ILLINOIS | FED. AID PROJECT

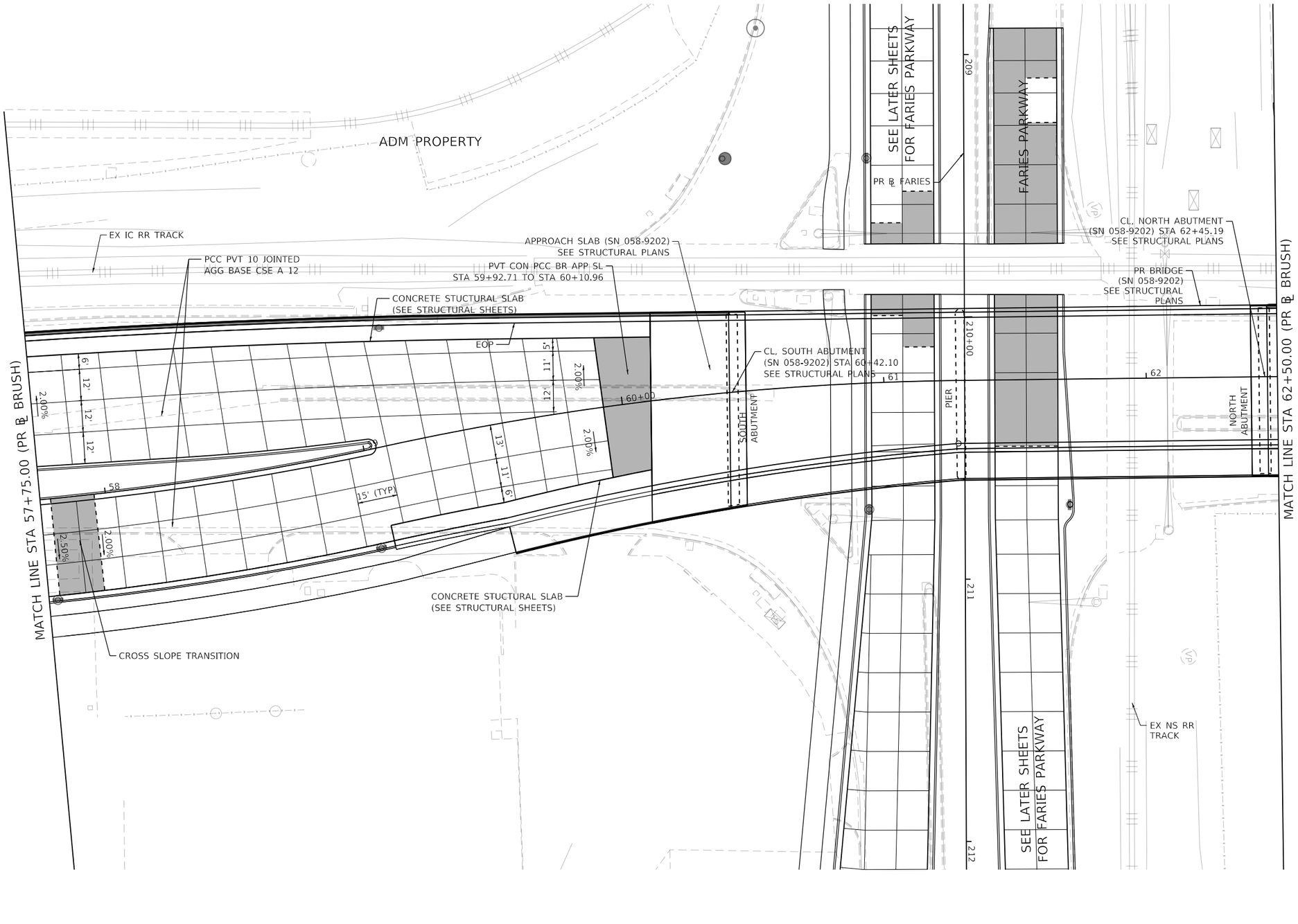

MODEL: Default
FILE NAME: pw:\\aecom-na-pw.bentley.com:AECOM_DS16_NA\Documents\60603202-Brush College\900-CAD GIS\910_CAD\03_SHEETS\01_AECOM\Details\60603202_SHT_Jointing_03_Brush-03.dgn

AECOM
345 EAST ASH AVENUE, SUITE B
DECATUR, IL 62526
PHONE: (217) 775-6065

USER NAME = SearsB	DESIGNED - LMB	REVISED -
	DRAWN - LMB	REVISED -
PLOT SCALE = 40.0000 ' / in.	CHECKED - WBS	REVISED -
PLOT DATE = 11/2/2020	DATE - 10/30/2020	REVISED -

STATE OF ILLINOIS
DEPARTMENT OF TRANSPORTATION

BRUSH COLLEGE ROAD
INTERSECTION GRADING AND JOINTING DETAILS

SCALE: 1"=20' | SHEET 3 OF 14 SHEETS | STA. 57+75.00 TO STA. 62+50.00

F.A.U. RTE.	SECTION	COUNTY	TOTAL SHEETS	SHEET NO.
7448	09-00933-01-BR	MACON	996	137
		CONTRACT NO. XXXX(XXX)		
		ILLINOIS	FED. AID PROJECT	

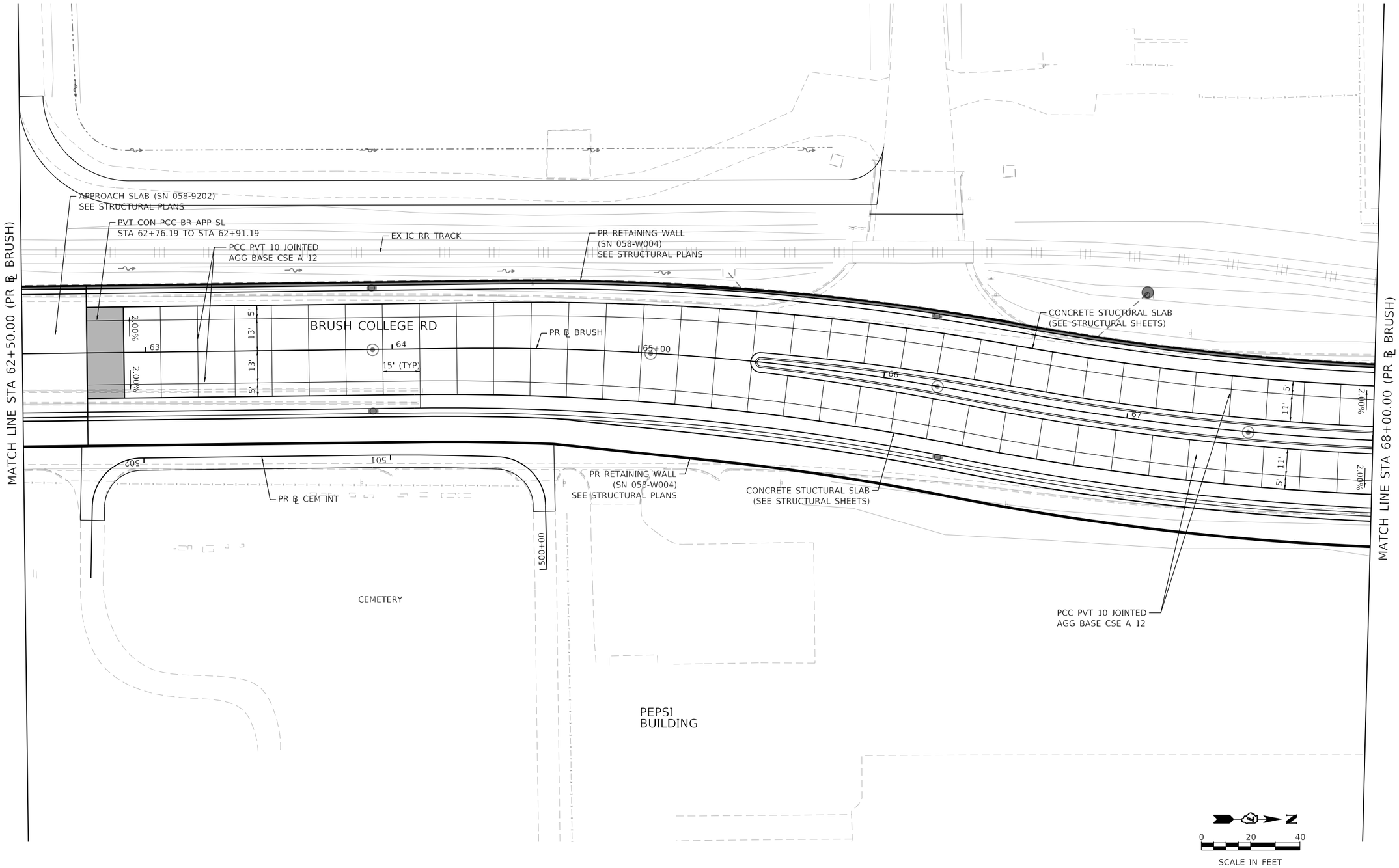

MODEL: Default
FILE NAME: pw:\\aecom-na-pw.bentley.com:AECOM_DS16_NA\Documents\60603202-Brush College\900-CAD GIS\910_CAD\03_SHEETS\01_AECOM\Details\60603202_SHT_Jointing_04_Brush-04.dgn

AECOM
345 EAST ASH AVENUE, SUITE B
DECATUR, IL 62526
PHONE: (217) 775-6065

USER NAME = SearsB	DESIGNED - LMB	REVISED -	
	DRAWN - LMB	REVISED -	
PLOT SCALE = 40.0000 ' / in.	CHECKED - WBS	REVISED -	
PLOT DATE = 11/2/2020	DATE - 10/30/2020	REVISED -	

STATE OF ILLINOIS
DEPARTMENT OF TRANSPORTATION

BRUSH COLLEGE ROAD
INTERSECTION GRADING AND JOINTING DETAILS

SCALE: 1"=20' | SHEET 4 OF 14 SHEETS | STA. 62+50.00 TO STA. 68+00.00

F.A.U. RTE.	SECTION	COUNTY	TOTAL SHEETS	SHEET NO.
7448	09-00933-01-BR	MACON	996	138
		CONTRACT NO. XXXX(XXX)		
		ILLINOIS	FED. AID PROJECT	

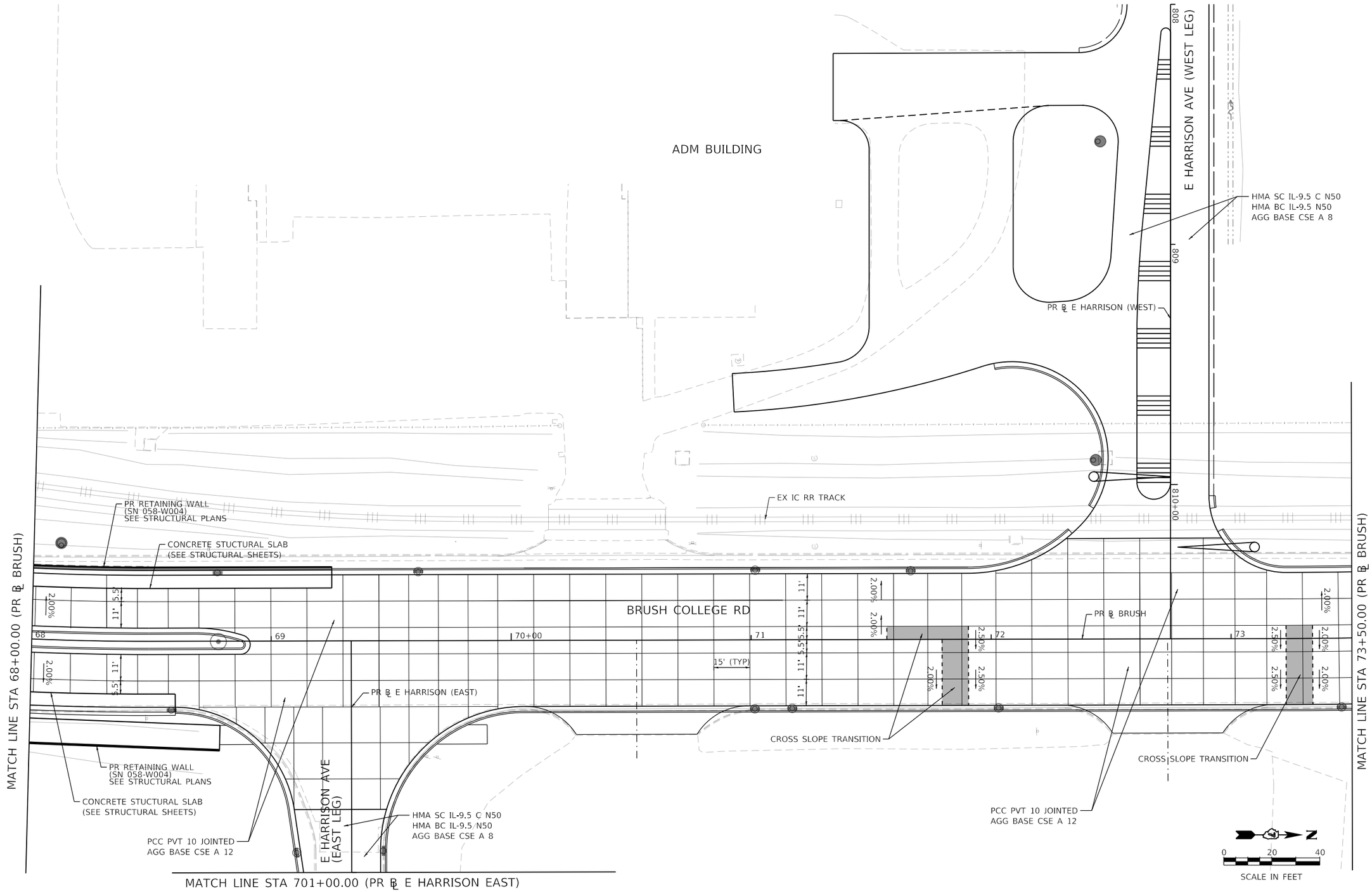

MODEL: Default
FILE NAME: pw:\\aecom-na-pw.bentley.com:AECOM_DS16_NA\Documents\60603202-Brush College\900-CAD GIS\910_CAD\03_SHEETS\01_AECOM\Details\60603202_SHT_Jointing_05_Brush-05.dgn

AECOM
345 EAST ASH AVENUE, SUITE B
DECATUR, IL 62526
PHONE: (217) 775-6065

USER NAME = SearsB	DESIGNED - LMB	REVISED -	
	DRAWN - LMB	REVISED -	
PLOT SCALE = 40.0000 ' / in.	CHECKED - WBS	REVISED -	
PLOT DATE = 11/2/2020	DATE - 10/30/2020	REVISED -	

STATE OF ILLINOIS
DEPARTMENT OF TRANSPORTATION

BRUSH COLLEGE ROAD
INTERSECTION GRADING AND JOINTING DETAILS

SCALE: 1"=20' | SHEET 5 OF 14 SHEETS | STA. 68+00.00 TO STA. 73+50.00

F.A.U. RTE.	SECTION	COUNTY	TOTAL SHEETS	SHEET NO.
7448	09-00933-01-BR	MACON	996	139
		CONTRACT NO. XXXX(XXX)		
		ILLINOIS	FED. AID PROJECT	

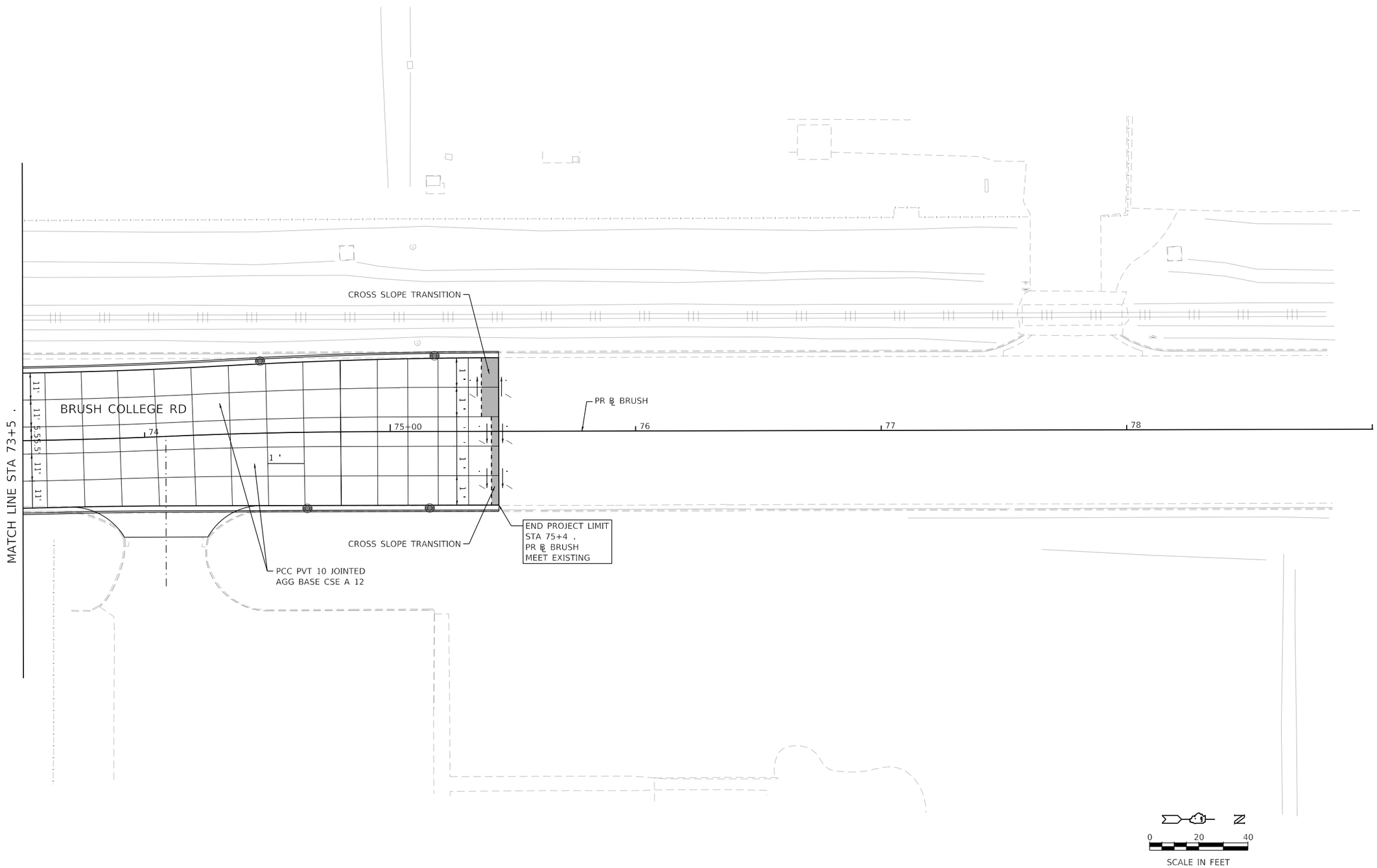

AECOM
345 EAST ASH AVENUE, SUITE B
DECATUR, IL 62526
PHON . -

USER NAME = SearsB	DESIGNED - LMB	REVISED -
	DRAWN - LMB	REVISED -
PLOT SCALE = 4 ' / ı .	CHECKED - WBS	REVISED -
PLOT DATE = 11/2/2020	DATE - 10/30/2020	REVISED -

STATE O I
DEPARTMENT OF TRANSPORTA I

BRUSH COLLEGE ROAD
INTERSECTINO GRADING AND JOINTING DETAILS

SCAL : "=2 ' | SHEET 6 OF 14 SHEETS | ST . 73+5 . TO ST . 76+2 .

RT .	SECTION	COUNTY	TOTAL SHEETS	SHEET N .
7448	0 -	MACON	996	140
		CONTRACT N .		
	ILLINOIS	FE .		

NODE : Default
FILE NAM : p :\aeco . le : _D516_NA\Documents\6060320 - lleger90 - \910_CAD\03_SHEETS\01_AECOM\Details\60603202_SHT_Joi i _06_Brus .

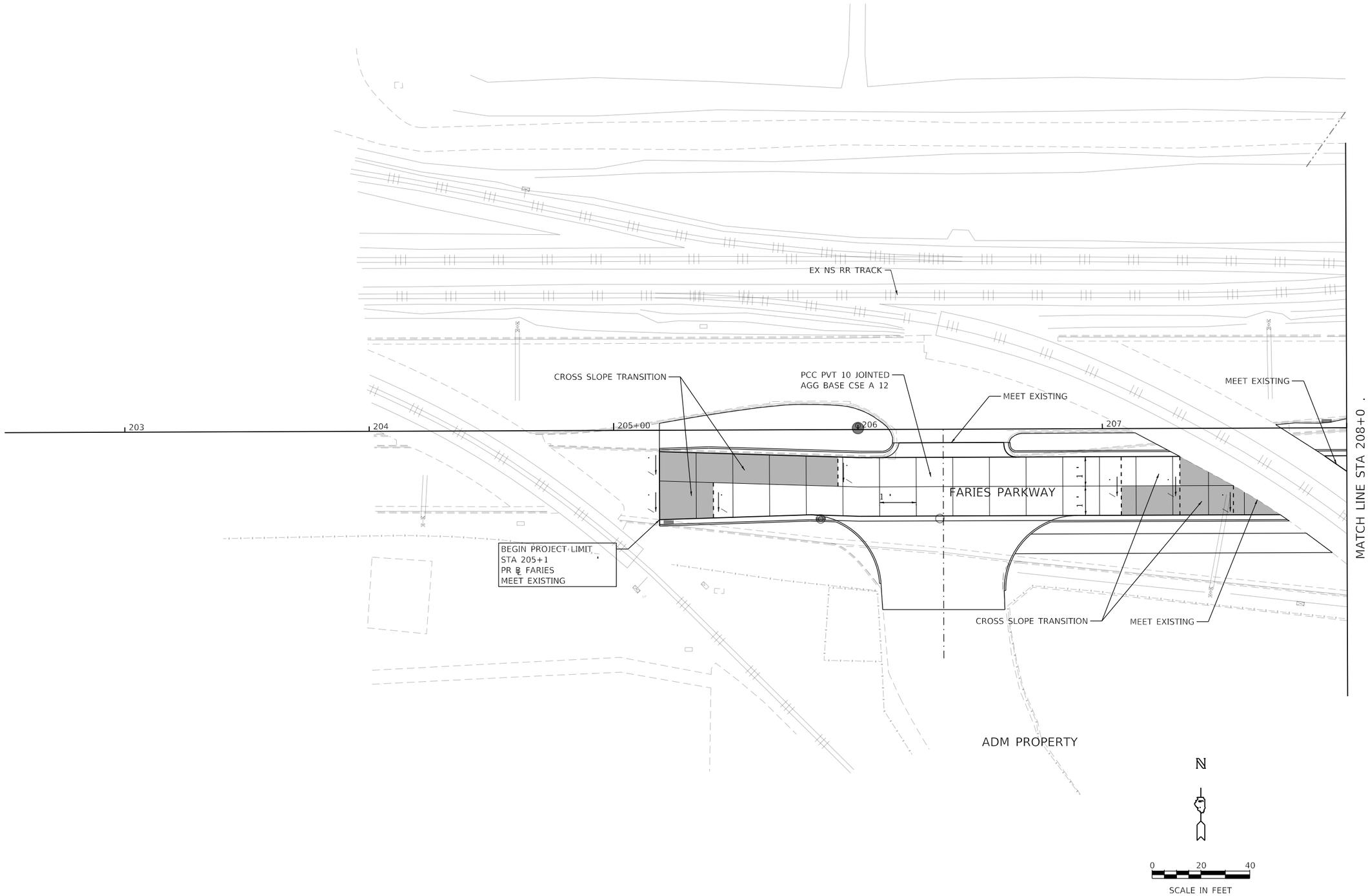

MODE : Default
FILE NAM : p :\aeco . le : _DS16_NA\Documents\60603320 - llepe\90 - \910_CAD\03_SHEETS\01_AECOM\Details\60603202_SHT_loi i _07_Far .

AECOM
345 EAST ASH AVENUE, SUITE B
DECATUR, IL 62526
PHON . -

USER NAME = SearsB	DESIGNED - LMB	REVISED -	
	DRAWN - LMB	REVISED -	
PLOT SCALE = 4 ' / ı .	CHECKED - WBS	REVISED -	
PLOT DATE = 11/2/2020	DATE - 10/30/2020	REVISED -	

STATE O I
DEPARTMENT OF TRANSPORTA I

FARIES PARKWAY
INTERSECTION GRADING AND JOINTING DETAILS

SCAL : "=2 ' | SHEET 7 OF 14 SHEETS | ST . 205+1 . TO ST . 208+0 .

RT .	SECTION	COUNTY	TOTAL SHEETS	SHEET N .
7448	0 -	MACON	996	141
		CONTRACT N .		
		ILLINOIS FE .		

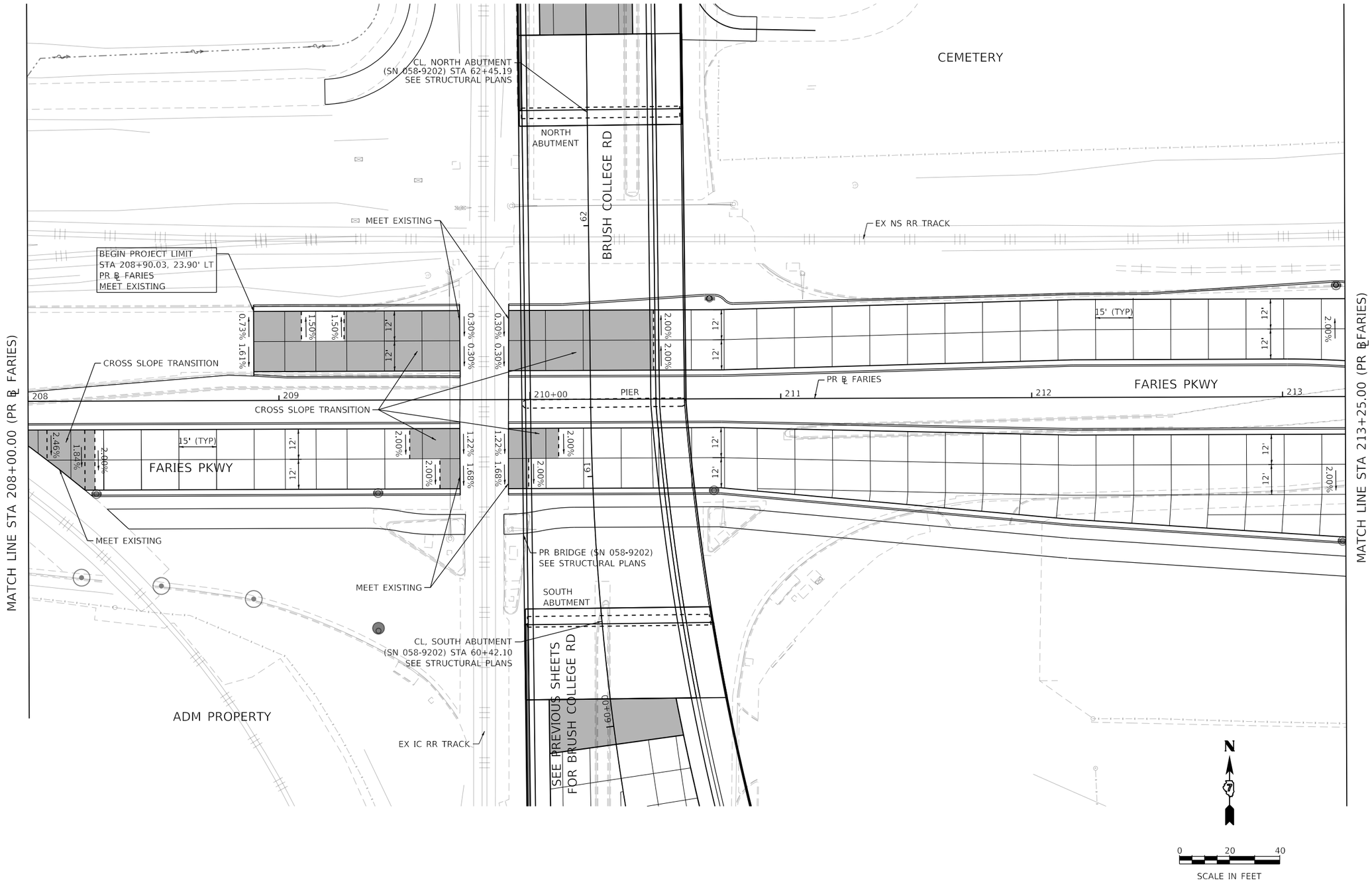

MODEL: Default
FILE NAME: pw:\\aecom-na-pw.bentley.com:AECOM_DS16_NA\Documents\60603202-Brush College\900-CAD GIS\910_CAD\03_SHEETS\01_AECOM\Details\60603202_SHT_Jointing_08_Faries-02.dgn

AECOM
345 EAST ASH AVENUE, SUITE B
DECATUR, IL 62526
PHONE: (217) 775-6065

USER NAME = SearsB	DESIGNED - LMB	REVISED -	
	DRAWN - LMB	REVISED -	
PLOT SCALE = 40.0000 ' / in.	CHECKED - WBS	REVISED -	
PLOT DATE = 11/2/2020	DATE - 10/30/2020	REVISED -	

STATE OF ILLINOIS
DEPARTMENT OF TRANSPORTATION

FARIES PARKWAY
INTERSECTION GRADING AND JOINTING DETAILS

SCALE: 1"=20' | SHEET 8 OF 14 SHEETS | STA. 208+00.00 TO STA. 213+25.00

F.A.U. RTE.	SECTION	COUNTY	TOTAL SHEETS	SHEET NO.
7448	09-00933-01-BR	MACON	996	142
		CONTRACT NO. XXXX(XXX)		
		ILLINOIS	FED. AID PROJECT	

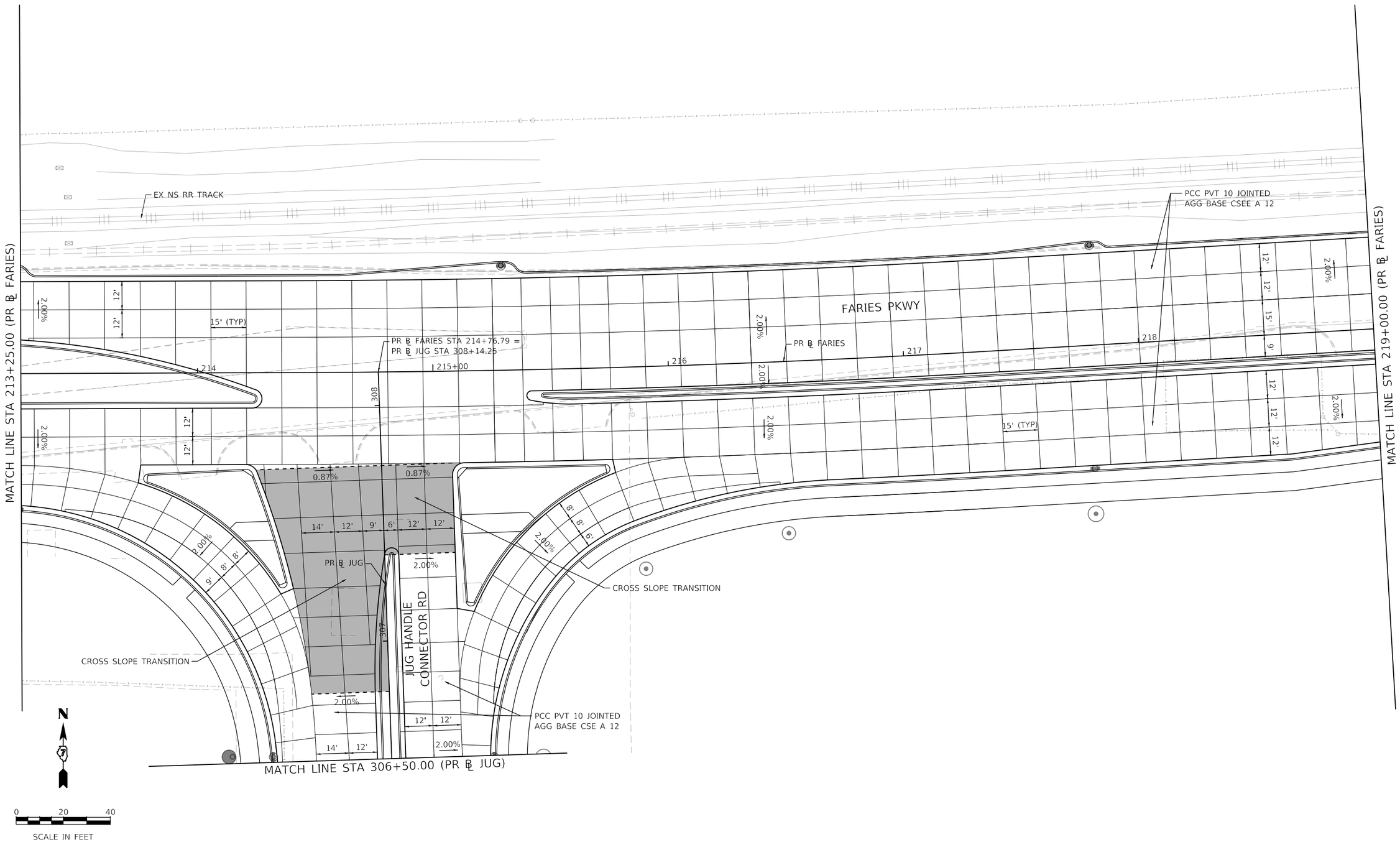

MODEL: Default
FILE NAME: pw:\\aecom-na-pw.bentley.com:AECOM_DS16_NA\Documents\60603202-Brush College\900-CAD GIS\910_CAD\03_SHEETS\01_AECOM\Details\60603202_SHT_Jointing_09_Faries-03.dgn

AECOM
345 EAST ASH AVENUE, SUITE B
DECATUR, IL 62526
PHONE: (217) 775-6065

USER NAME = SearsB	DESIGNED - LMB	REVISED -	
	DRAWN - LMB	REVISED -	
PLOT SCALE = 40.0000 ' / in.	CHECKED - WBS	REVISED -	
PLOT DATE = 11/2/2020	DATE - 10/30/2020	REVISED -	

STATE OF ILLINOIS
DEPARTMENT OF TRANSPORTATION

FARIES PARKWAY
INTERSECTION GRADING AND JOINTING DETAILS

SCALE: 1"=20' | SHEET 9 OF 14 SHEETS | STA. 213+25.00 TO STA. 219+00.00

F.A.U. RTE.	SECTION	COUNTY	TOTAL SHEETS	SHEET NO.
7448	09-00933-01-BR	MACON	996	143

CONTRACT NO. XXXX(XXX)

ILLINOIS | FED. AID PROJECT

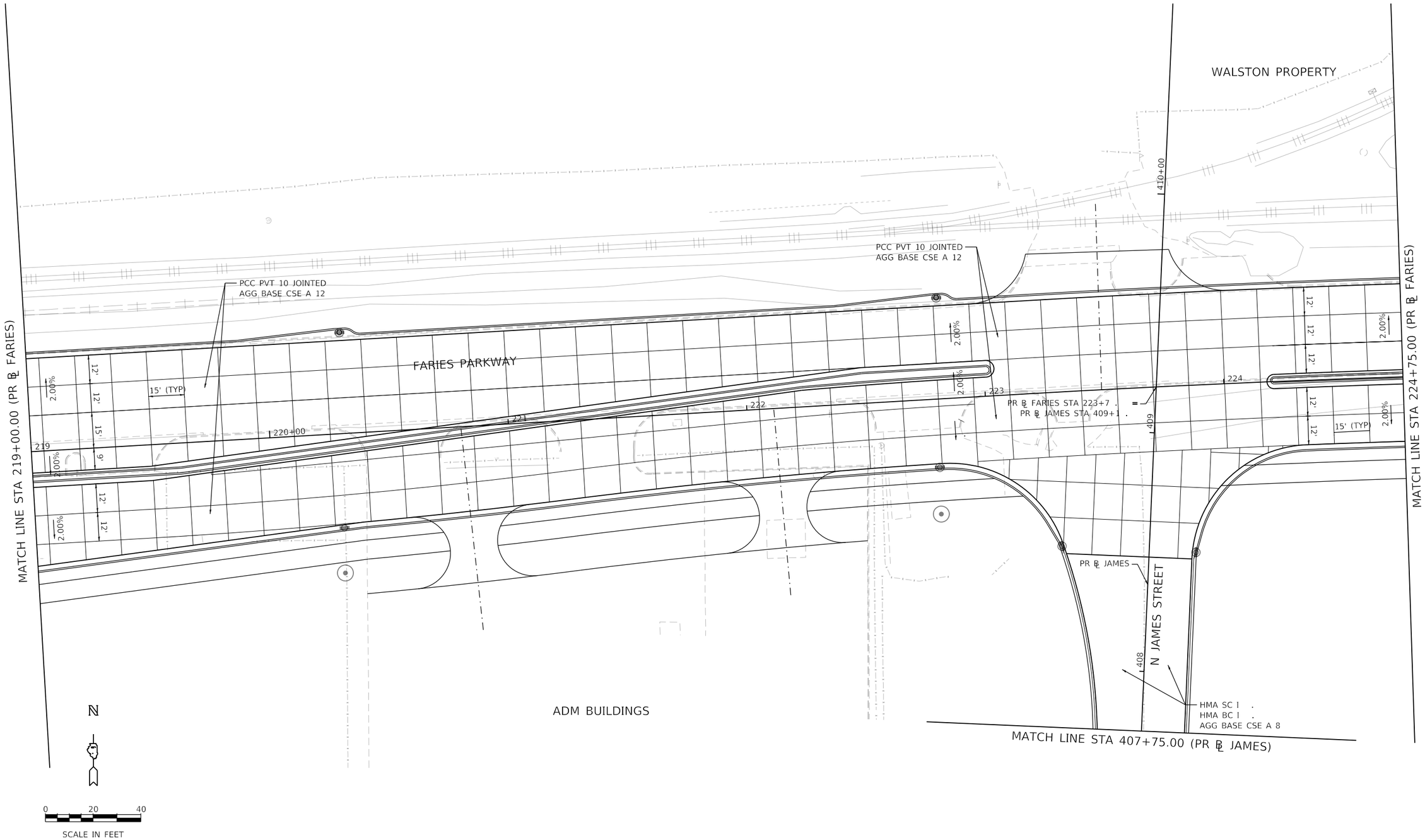

AECOM
345 EAST ASH AVENUE, SUITE B
DECATUR, IL 62526
PHON . -

USER NAME = SearsB	DESIGNED - LMB	REVISED -
	DRAWN - LMB	REVISED -
PLOT SCALE = 4 ' / .	CHECKED - WBS	REVISED -
PLOT DATE = 11/2/2020	DATE - 10/30/2020	REVISED -

STATE O I
DEPARTMENT OF TRANSPORTA I

FARIES PARKWAY
INTERSECTION GRADING AND JOINTING DETAILS

SCAL : "=2 ' | SHEET 10 OF 14 SHEETS | ST . 219+0 . TO ST . 224+7 .

RT .	SECTION	COUNTY	TOTAL SHEETS	SHEET N .
7448	0 -	MACON	996	144
		CONTRACT N .		
	ILLINOIS	FE .		

MODE : Default
FILE NAM : p :\aeco . le : _D516_NA\Documents\60603 20 - llege\90 - \910_CAD\03_SHEETS\01_AECOM\Details\60603202_SHT_Joi i _10_Fars .

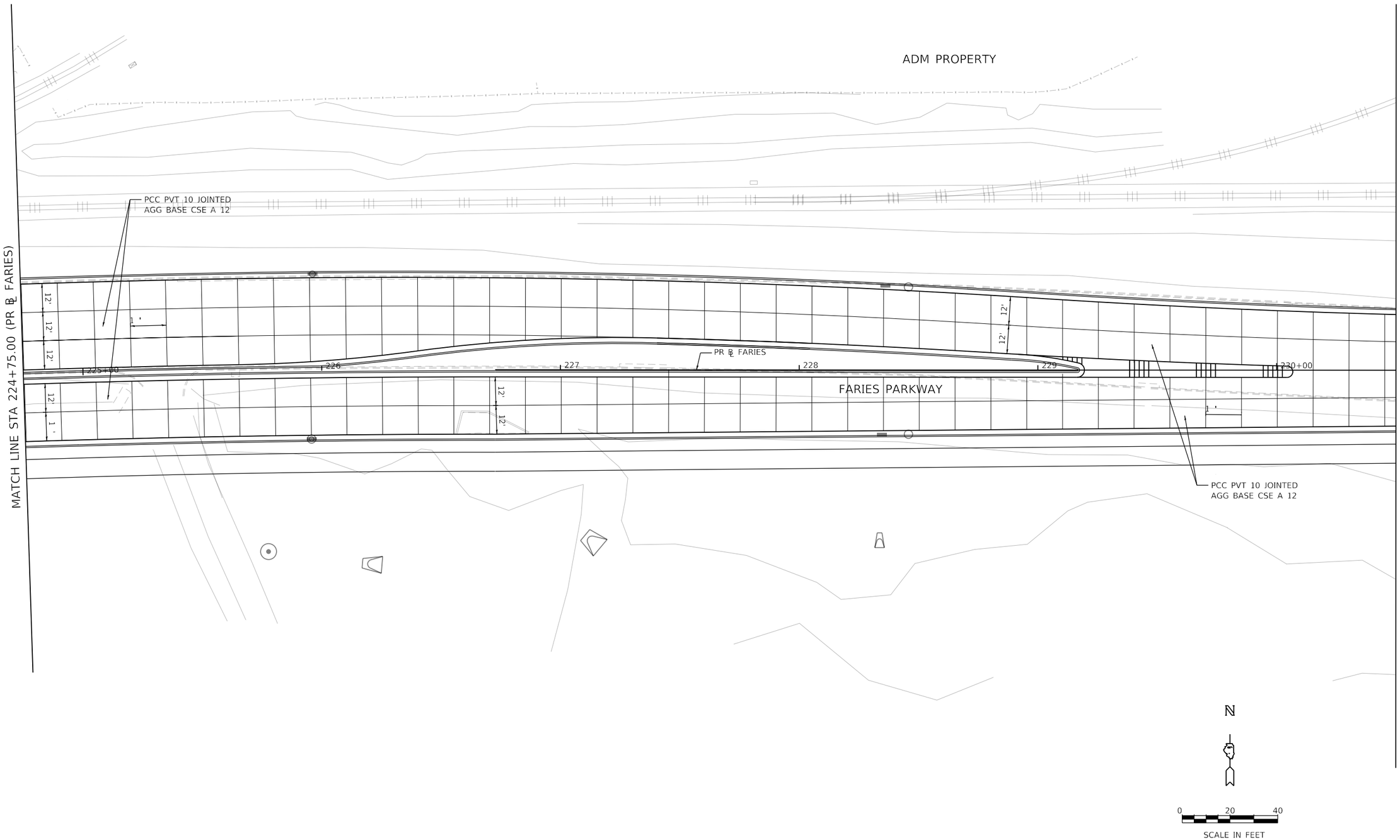

MODE : Default
FILE NAM : p :\aeco . le : _0516_NA\Documents\60603202 - llegel90 - \910_CAD\03_SHEETS\01_AECOM\Details\60603202_SHT_joi i _11_Far

AECOM
345 EAST ASH AVENUE, SUITE B
DECATUR, IL 62526
PHON . -

USER NAME = SearsB	DESIGNED - LMB	REVISED -
	DRAWN - LMB	REVISED -
PLOT SCALE = 4 ' / ı .	CHECKED - WBS	REVISED -
PLOT DATE = 11/2/2020	DATE - 10/30/2020	REVISED -

STATE O I
DEPARTMENT OF TRANSPORTA I

FARIES PARKWAY
INTERSECTION GRADING AND JOINTING DETAILS

SCAL : "=2 ' | SHEET 11 OF 14 SHEETS | ST . 224+7 . TO ST . 230+5 .

RT .	SECTION	COUNTY	TOTAL SHEETS	SHEET N .
7448	0 -	MACON	996	145
		CONTRACT N .		
		ILLINOIS FE .		

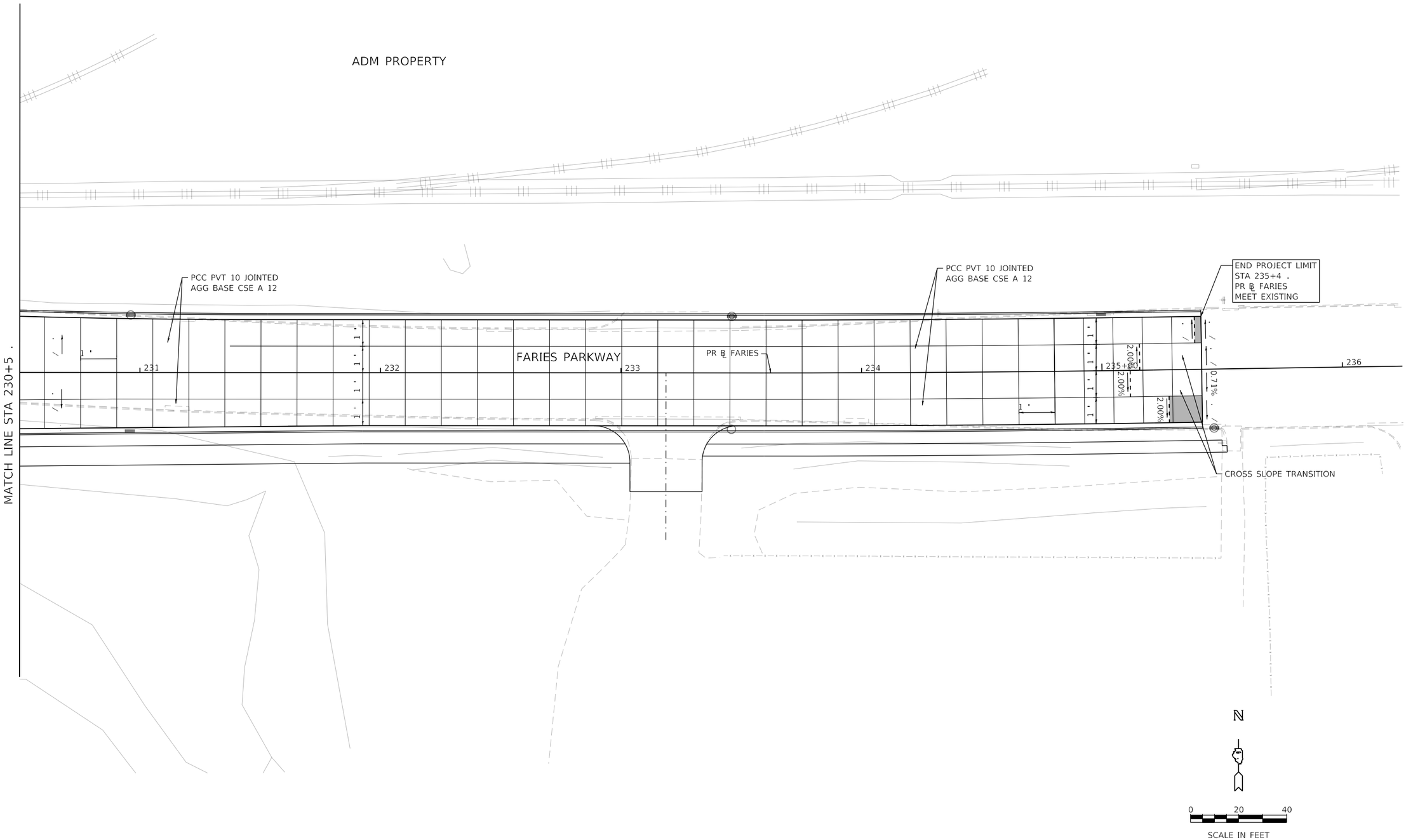

MODE : Default
FILE NAM : p :\aeco . te : _DS16_NA\Documents\6060320 - llege90 - \910_CAD\03_SHEETS\01_AECOM\Details\6060320_2_SHT_Joi i _12_Fars .

AECOM
345 EAST ASH AVENUE, SUITE B
DECATUR, IL 62526
PHON : -

USER NAME = SearsB	DESIGNED - LMB	REVISED -	
	DRAWN - LMB	REVISED -	
PLOT SCALE = 4 ' / ı .	CHECKED - WBS	REVISED -	
PLOT DATE = 11/2/2020	DATE - 10/30/2020	REVISED -	

STATE O I
DEPARTMENT OF TRANSPORTA I

FARIES PARKWAY
INTERSECTION GRADING AND JOINTING DETAILS

SCAL : "=X ' | SHEET 12 OF 14 SHEETS | ST . 230+5 . TO ST . 235+4 .

RT .	SECTION	COUNTY	TOTAL SHEETS	SHEET N .
7448	0 -	MACON	996	146
		CONTRACT N .		
		ILLINOIS	FE .	

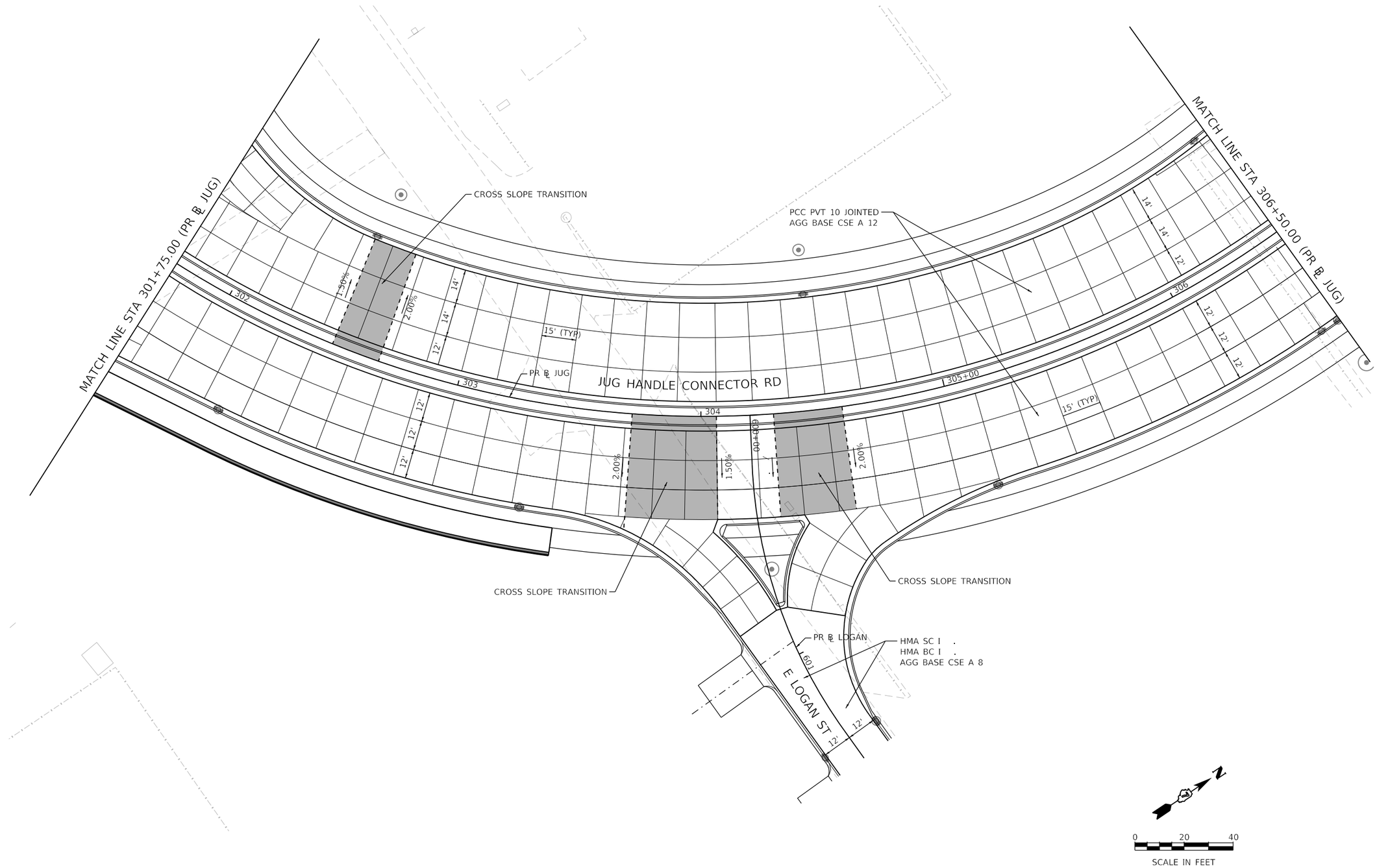

MODE : Default
FILE NAM : p :\aeco . le : _DS16_NA\Documents\60603320 - llege\90 - \910_CAD\03_SHEETS\01_AECOM\Details\60603202_SHT_loi i _13_Ju .

AECOM
345 EAST ASH AVENUE, SUITE B
DECATUR, IL 62526
PHON . -

USER NAME = SearsB	DESIGNED - LMB	REVISED -	
	DRAWN - LMB	REVISED -	
PLOT SCALE = 4 ' / I .	CHECKED - WBS	REVISED -	
PLOT DATE = 11/2/2020	DATE - 10/30/2020	REVISED -	

STATE O I
DEPARTMENT OF TRANSPORTA I

JUG HANDLE CONNECTOR ROAD
INTERSECTION GRADING AND JOINTING DETAILS

SCAL : "=2 ' | SHEET 13 OF 14 SHEETS | ST . 301+7 . TO ST . 306+5 .

RT .	SECTION	COUNTY	TOTAL SHEETS	SHEET N .
7448	0 -	MACON	996	147
		CONTRACT N .		
	ILLINOIS	FE .		

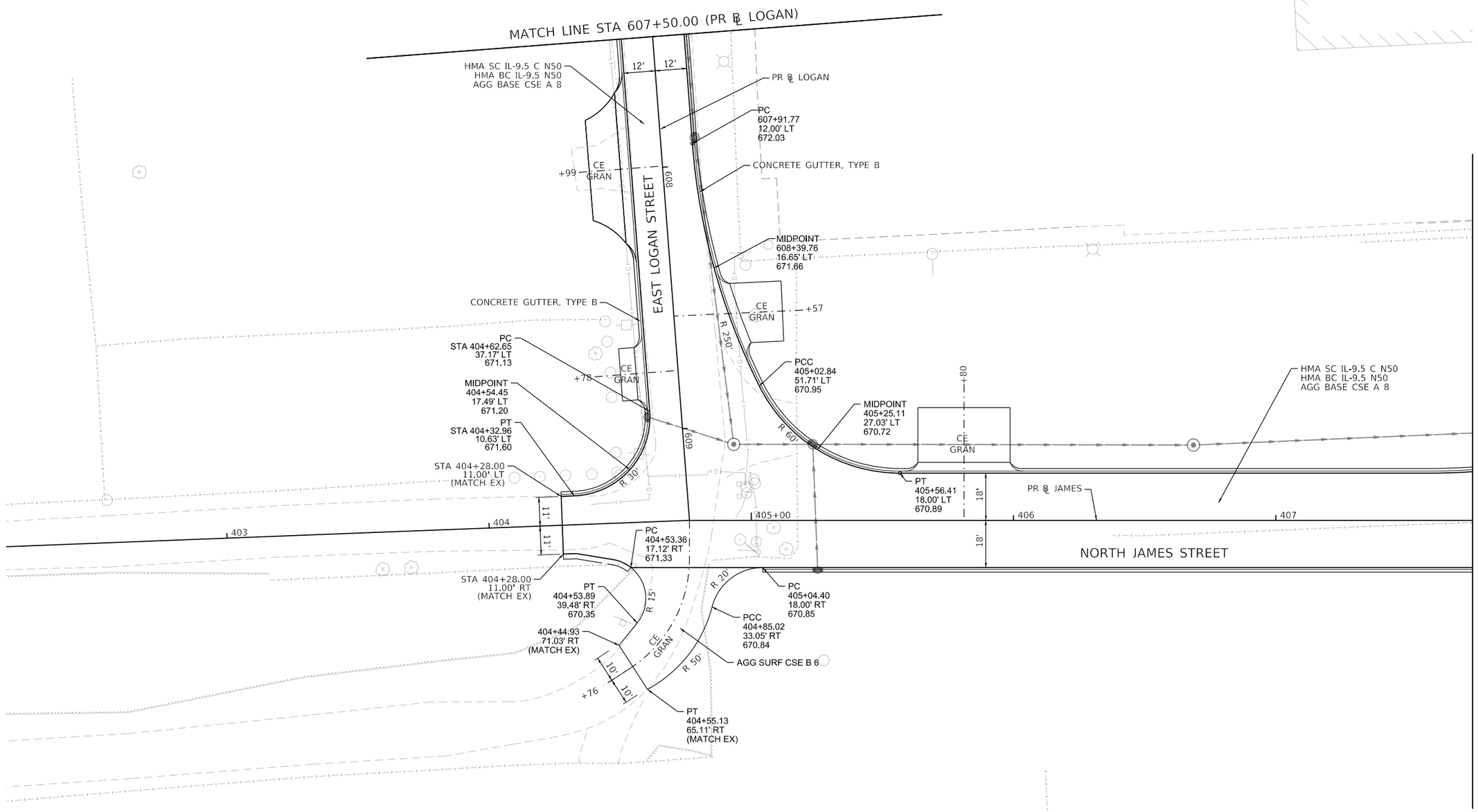

MODEL: Default
FILE NAME: pw:\\aecom-na-pw.bentley.com:AECOM_DS16_NA\Documents\60603202-Brush College\900-CAD GIS\910_CAD\03_SHEETS\02_VHKS\Roadway Details\60603202_SHT_IntersectionGrading_15_James-01.dgn

design firm no. 184001036 whks engineers + planners + land surveyors	USER NAME = rallender	DESIGNED - -	REVISED -	STATE OF ILLINOIS DEPARTMENT OF TRANSPORTATION	NORTH JAMES STREET INTERSECTION GRADING DETAIL	F.A.U. RTE.	SECTION	COUNTY	TOTAL SHEETS / SHEET NO.
		DRAWN - -	REVISED -			7448	09-00933-01-BR	MACON	996 / 148
	PLOT SCALE = 40.0000 ' / in.	CHECKED - -	REVISED -					CONTRACT NO. XXXX(XXX)	
	PLOT DATE = 10/30/2020	DATE - 10/30/2020	REVISED -		SCALE: 1"=20' SHEET 14 OF 14 SHEETS STA. 607+50.00 TO STA. 407+75.00			ILLINOIS FED. AID PROJECT	

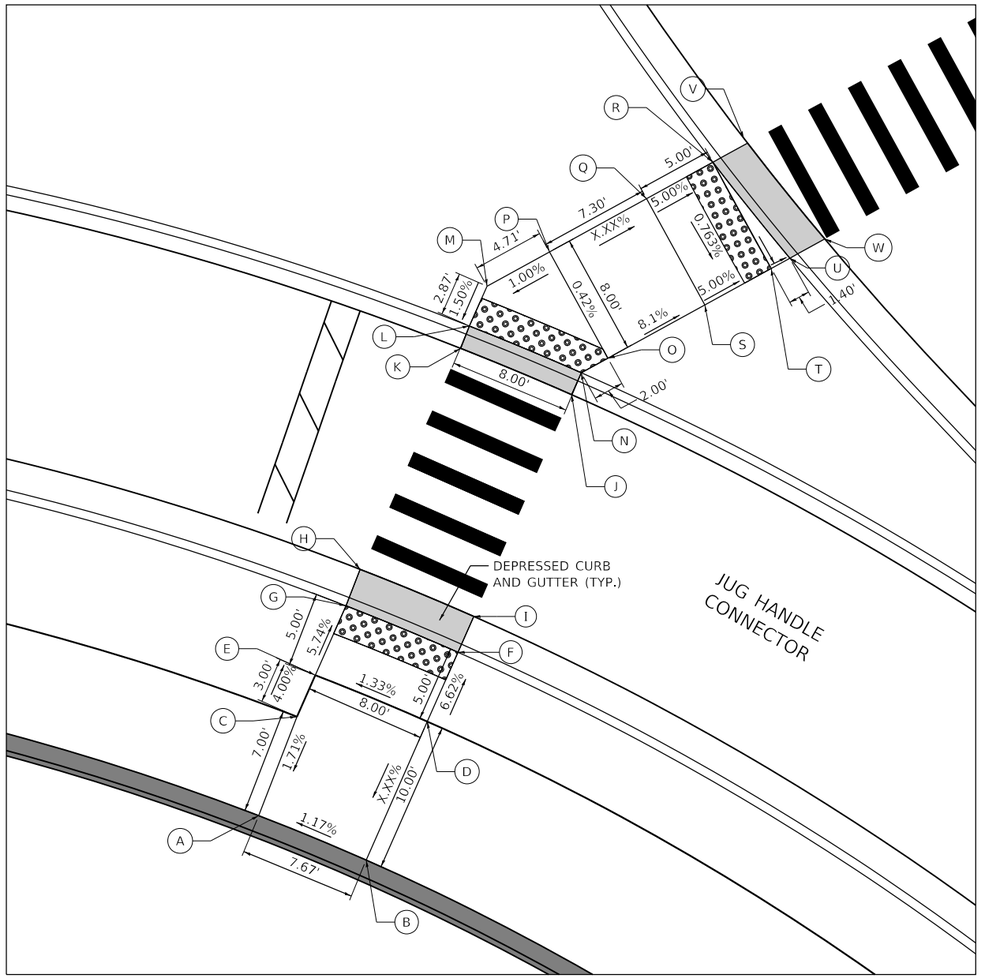

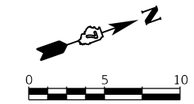

PR ℄ JUG HANDLE CONNECTOR RD

POINT	STATION	OFFSET	ELEV	EX.
A	300+81.85	97.26 RT	685.43	
B	300+86.76	92.58 RT	685.52	
C	300+78.24	91.86 RT	685.55	
D	300+81.93	84.51 RT	685.54	
E	300+76.76	89.47 RT	685.43	
F	300+79.45	80.50 RT	685.21	
G	300+73.91	85.49 RT	685.14	
H	300+72.25	83.51 RT	685.06	
I	300+78.15	78.44 RT	685.17	
J	300+68.87	65.72 RT	685.49	
K	300+62.67	70.67 RT	685.40	
L	300+61.65	69.45 RT	685.48	
M	300+59.91	67.17 RT	685.52	
N	300+67.91	64.47 RT	685.57	
O	300+67.91	62.47 RT	685.60	
P	300+59.91	62.47 RT	685.57	
Q	300+59.91	55.16 RT	686.26	
R	300+59.91	50.10 RT	686.01	
S	300+67.91	55.16 RT	686.19	
T	300+67.91	50.16 RT	685.94	
U	300+67.91	48.76 RT	685.92	
V	300+59.52	47.61 RT	685.96	
W	300+69.41	46.23 RT	685.88	

AECOM
345 EAST ASH AVENUE, SUITE B
DECATUR, IL 62526
PHONE: (217) 775-6065

USER NAME = meron.asnake	DESIGNED -	REVISED -
	DRAWN -	REVISED -
PLOT SCALE = 10.0000 ' / in.	CHECKED -	REVISED -
PLOT DATE = 10/30/2020	DATE - 10/30/2020	REVISED -

STATE OF ILLINOIS
DEPARTMENT OF TRANSPORTATION

ADA RAMP DETAILS
JUG HANDLE CONNECTOR AND BRUSH COLLEGE ROAD

SCALE: 1=5' | SHEET 1 OF 10 SHEETS | STA. TO STA.

F.A.U. RTE.	SECTION	COUNTY	TOTAL SHEETS	SHEET NO.
7448	09-00933-01-BR	MACON	996	149

CONTRACT NO. XXXX(XXX)

ILLINOIS | FED. AID PROJECT

MODEL: Default
FILE NAME: pw:\\aecom-nasnw.bentley.com:AECOM_DS16_NA\Documents\60603202-Brush College\900b-CAD GIS\910_CAD\03_SHEETS\01_AECOM\ADA\60603202_SHT_ADA Ramp_02_Jug-01.dgn

0 5 10

SCALE IN FEET

PR ℄ JUG CONNECTOR ROAD

POINT	STATION	OFFSET	ELEV	EX.
A	300+59.91	32.00 LT	687.89	
B	300+67.91	32.00 LT	687.77	
C	300+59.91	34.36 LT	687.94	
D	300+67.91	34.52 LT	687.82	
E	300+59.91	39.36 LT	688.19	
F	300+67.91	39.52 LT	688.07	
G	300+59.91	47.36 LT	688.31	
H	300+67.91	47.52 LT	688.19	
I	300+59.91	80.40 LT	689.87	
J	300+59.91	84.42 LT	689.94	
K	300+67.91	80.40 LT	689.75	
L	300+63.15	86.82 LT	689.88	
M	300+75.85	86.28 LT	689.26	
N	300+77.46	87.22 LT	689.18	
O	300+71.32	92.88 LT	689.37	
P	300+72.66	93.73 LT	689.29	

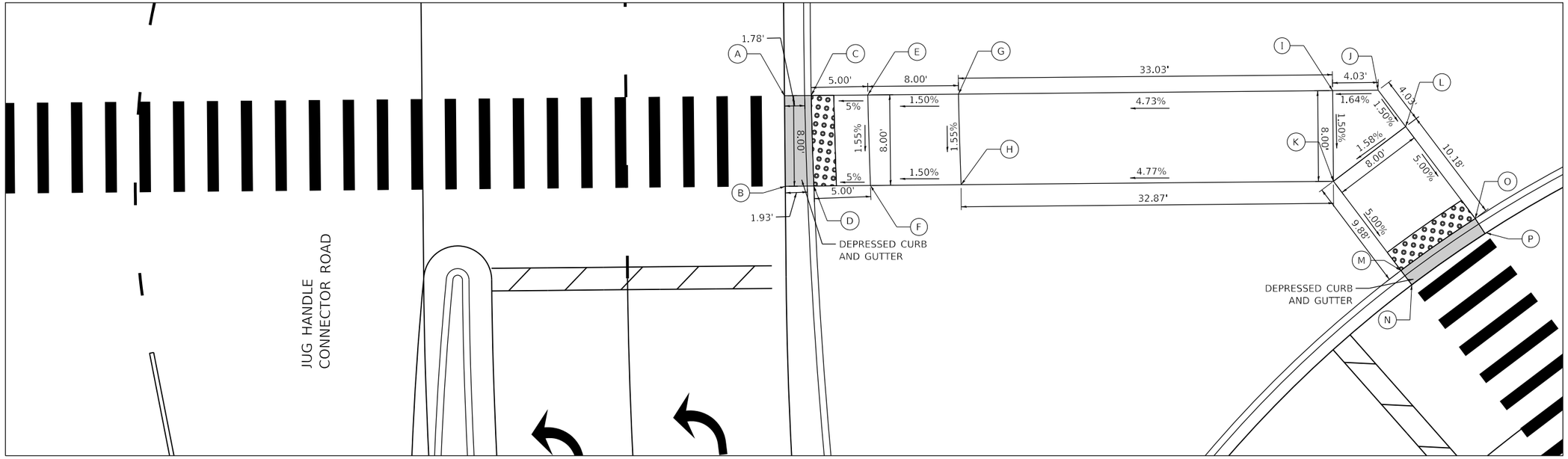

MODEL: Default
FILE NAME: pw:\\aecom-na-pw.bentley.com:AECOM_DS16_NA\Documents\60603202-Brush College\900-CAD GIS\910_CAD\03_SHEETS\01_AECOM\ADA\60603202_SHT_ADA Ramp_03_Jug-02.dgn

AECOM
345 EAST ASH AVENUE, SUITE B
DECATUR, IL 62526
PHONE: (217) 775-6065

USER NAME = meron.asnake	DESIGNED - MA	REVISED -
	DRAWN - MA	REVISED -
PLOT SCALE = 10.0000 ' / in.	CHECKED - WBS	REVISED -
PLOT DATE = 10/30/2020	DATE - 10/30/2020	REVISED -

STATE OF ILLINOIS
DEPARTMENT OF TRANSPORTATION

ADA RAMP DETAILS
JUG HANDLE CONNECTOR AND BRUSH COLLEGE ROAD

SCALE: 1=5' | SHEET 2 OF 10 SHEETS | STA. TO STA.

F.A.U. RTE.	SECTION	COUNTY	TOTAL SHEETS	SHEET NO.
7448	09-00933-01-BR	MACON	996	150
		CONTRACT NO. XXXX(XXX)		
		ILLINOIS	FED. AID PROJECT	