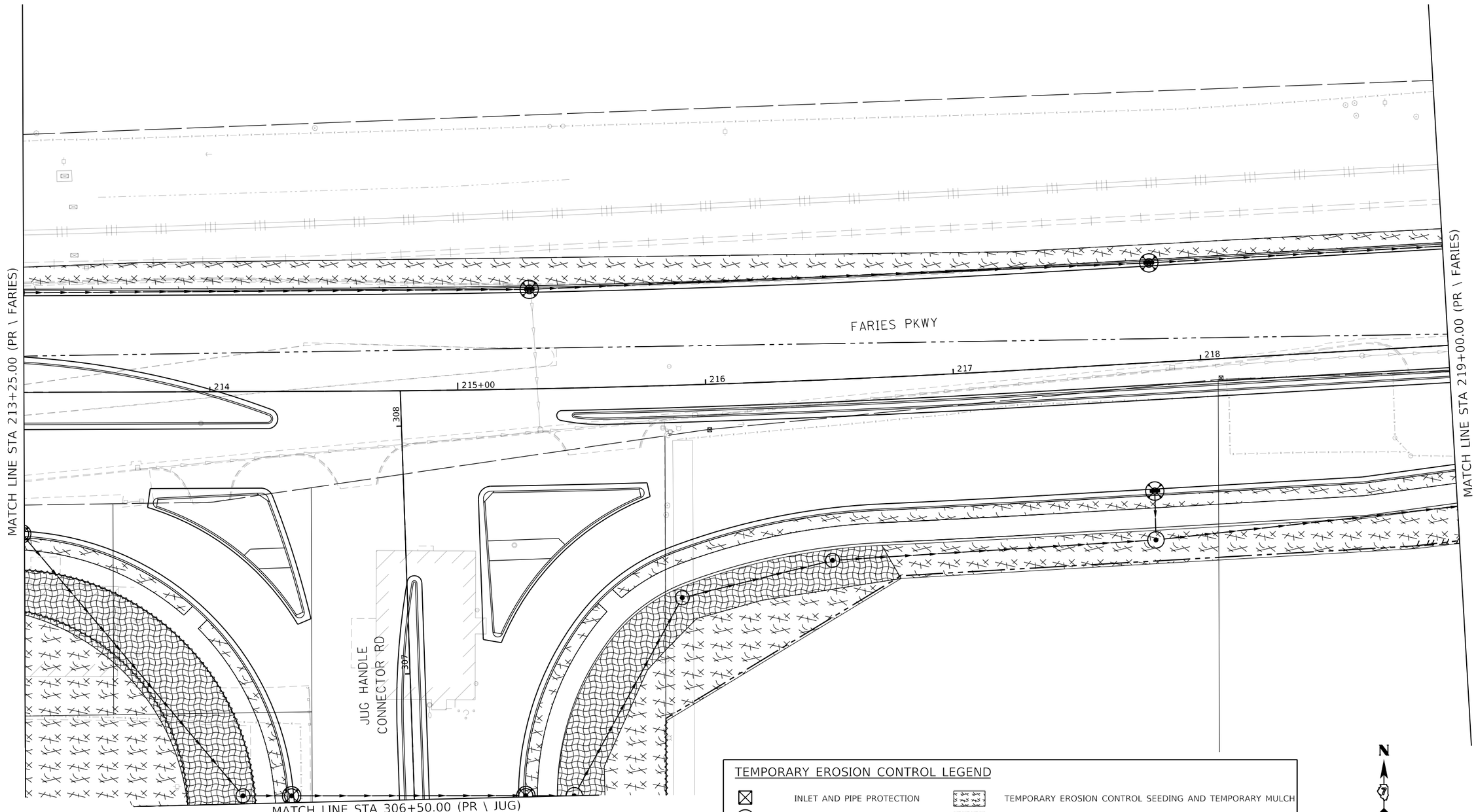

TEMPORARY EROSION CONTROL LEGEND

- INLET AND PIPE PROTECTION
- INLET FILTER
- TEMPORARY DITCH CHECKS
- PERIMETER EROSION BARRIER
- TEMPORARY EROSION CONTROL SEEDING AND TEMPORARY MULCH
- TEMPORARY EROSION CONTROL BLANKET
- TEMPORARY HD EROSION CONTROL BLANKET

N

0 20 40

SCALE IN FEET

MODEL: Default
FILE NAME: pw:\\aecom-na-pw.bentley.com:AECOM_DS16_NA\Documents\60603202-Brush College\900-CAD GIS\910_CAD\03_SHEETS\02_VHKS\Erosion Control\60603202_SHT_TempErosinnControl_09_Faries+03.dgn

design firm no. 184001036 whks engineers + planners + land surveyors	USER NAME = kpodstawa	DESIGNED - KMP	REVISED -	STATE OF ILLINOIS DEPARTMENT OF TRANSPORTATION	FARIES PARKWAY TEMPORARY EROSION AND SEDIMENTATION CONTROL PLAN
		DRAWN - KMP	REVISED -		
	PLOT SCALE = 40.0000 ' / in.	CHECKED - ---	REVISED -		
	PLOT DATE = 6/17/2020	DATE - 6/12/2020	REVISED -		SCALE: 1"=20' SHEET 9 OF 20 SHEETS STA. 213+25.00 TO STA. 219+00.00

F.A.U. RTE.	SECTION	COUNTY	TOTAL SHEETS	SHEET NO.
	09-00933-01-BR	MACON	572	174
		CONTRACT NO. XXXX(XXX)		
	ILLINOIS	FED. AID PROJECT		

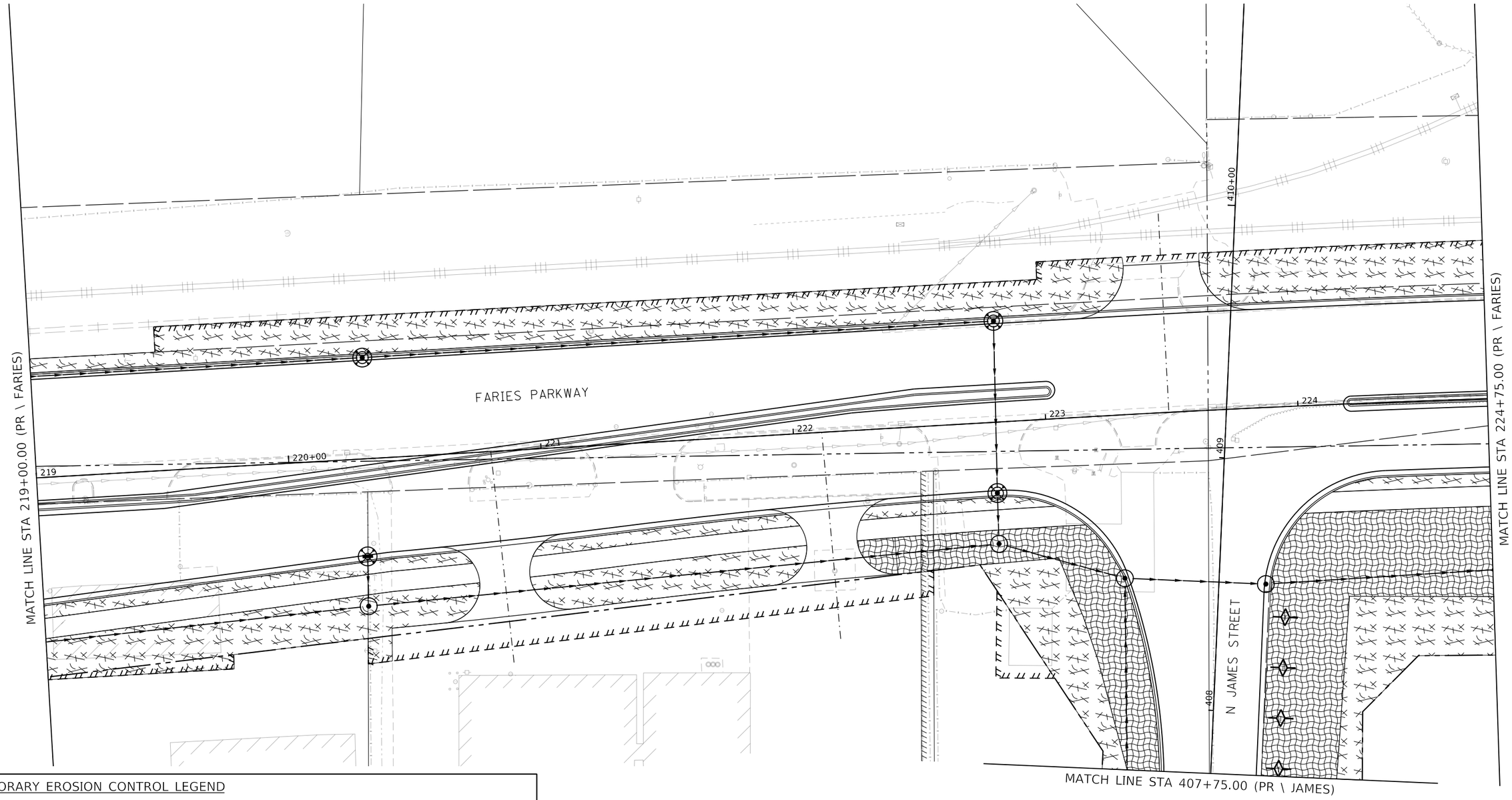

TEMPORARY EROSION CONTROL LEGEND

- INLET AND PIPE PROTECTION
- INLET FILTER
- TEMPORARY DITCH CHECKS
- PERIMETER EROSION BARRIER
- TEMPORARY EROSION CONTROL SEEDING AND TEMPORARY MULCH
- TEMPORARY EROSION CONTROL BLANKET
- TEMPORARY HD EROSION CONTROL BLANKET

0 20 40
SCALE IN FEET

N

MODEL: Default
FILE NAME: pw:\\aecom-na-pw.bentley.com:AECOM_DS16_NA\Documents\60603202-Brush College\900-CAD GIS\910_CAD\03_SHEETS\02_VHKS\Erosion Control\60603202_SHT_TempErosionControl_10_Faries-04.dgn

design firm no. 184001036 whks engineers + planners + land surveyors	USER NAME = kpodstawa	DESIGNED - KMP	REVISED -	STATE OF ILLINOIS DEPARTMENT OF TRANSPORTATION	FARIES PARKWAY TEMPORARY EROSION AND SEDIMENTATION CONTROL PLAN
		DRAWN - KMP	REVISED -		
	PLOT SCALE = 40.0000 ' / in.	CHECKED - ---	REVISED -		
	PLOT DATE = 6/17/2020	DATE - 6/12/2020	REVISED -		SCALE: 1"=20' SHEET 10 OF 20 SHEETS STA. 219+00.00 TO STA. 224+75.00

F.A.U. RTE.	SECTION	COUNTY	TOTAL SHEETS	SHEET NO.
	09-00933-01-BR	MACON	572	175
		CONTRACT NO. XXXX(XXX)		
	ILLINOIS	FED. AID PROJECT		

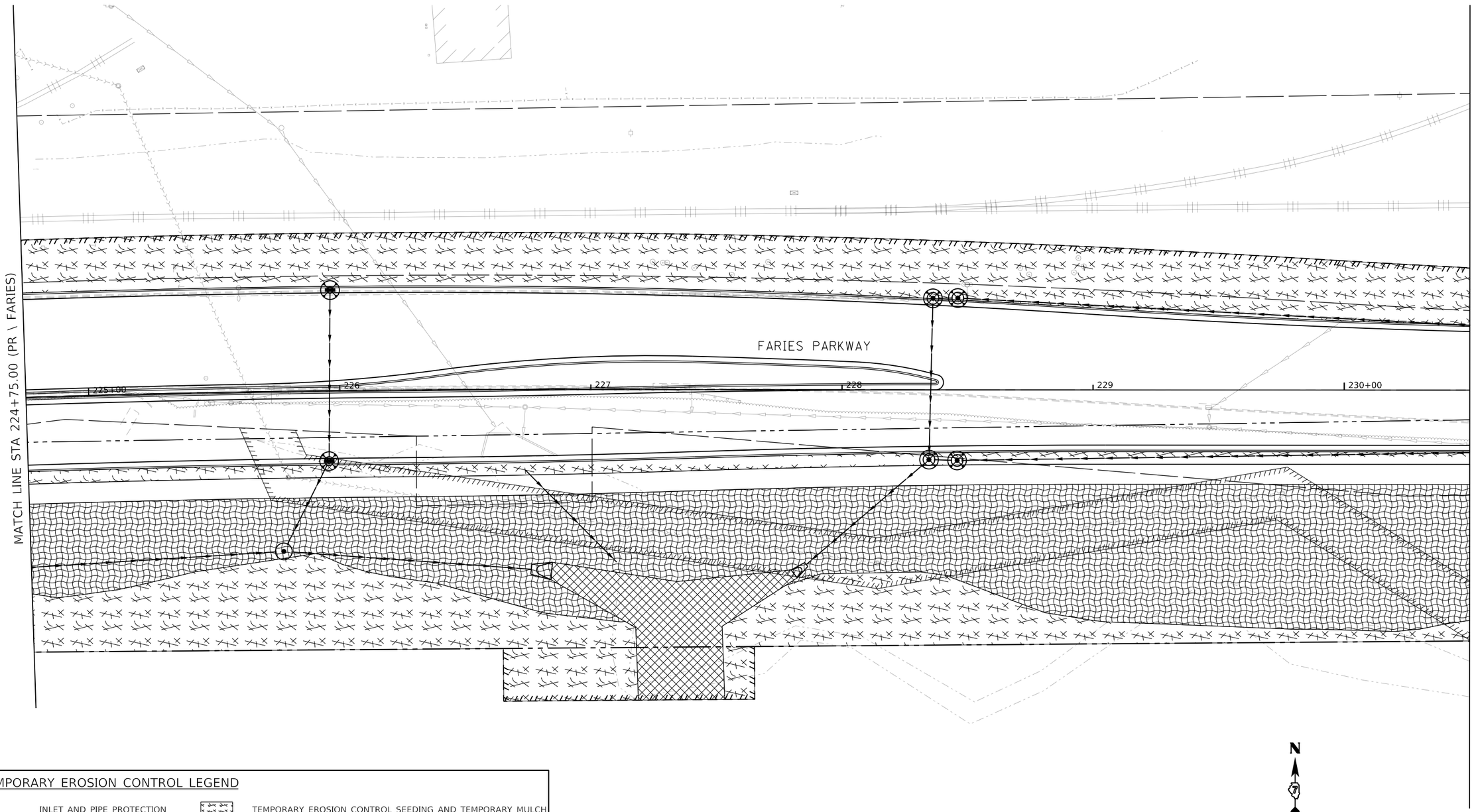

TEMPORARY EROSION CONTROL LEGEND

- INLET AND PIPE PROTECTION
- INLET FILTER
- TEMPORARY DITCH CHECKS
- PERIMETER EROSION BARRIER
- TEMPORARY EROSION CONTROL SEEDING AND TEMPORARY MULCH
- TEMPORARY EROSION CONTROL BLANKET
- TEMPORARY HD EROSION CONTROL BLANKET

MODEL: Default
FILE NAME: pw:\\aecom-na-pw.bentley.com:AECOM_DS16_NA\Documents\60603202-Brush College\900-CAD GIS\910_CAD\03_SHEETS\02_WHKS\Erosion Control\60603202_SHT_TempErosionControl_11_Faries-05.dgn

design firm no. 184001036 whks engineers + planners + land surveyors	USER NAME = kpodstawa	DESIGNED - KMP	REVISED -	STATE OF ILLINOIS DEPARTMENT OF TRANSPORTATION	FARIES PARKWAY TEMPORARY EROSION AND SEDIMENTATION CONTROL PLAN				F.A.U. RTE.	SECTION	COUNTY	TOTAL SHEETS	SHEET NO.
		DRAWN - KMP	REVISED -							09-00933-01-BR	MACON	572	176
	PLOT SCALE = 40.0000 ' / in.	CHECKED - ---	REVISED -								CONTRACT NO. XXXX(XXX)		
	PLOT DATE = 6/17/2020	DATE - 6/12/2020	REVISED -		SCALE: 1"=20'	SHEET 11 OF 20 SHEETS	STA. 224+75.00	TO STA. 230+50.00		ILLINOIS	FED. AID PROJECT		

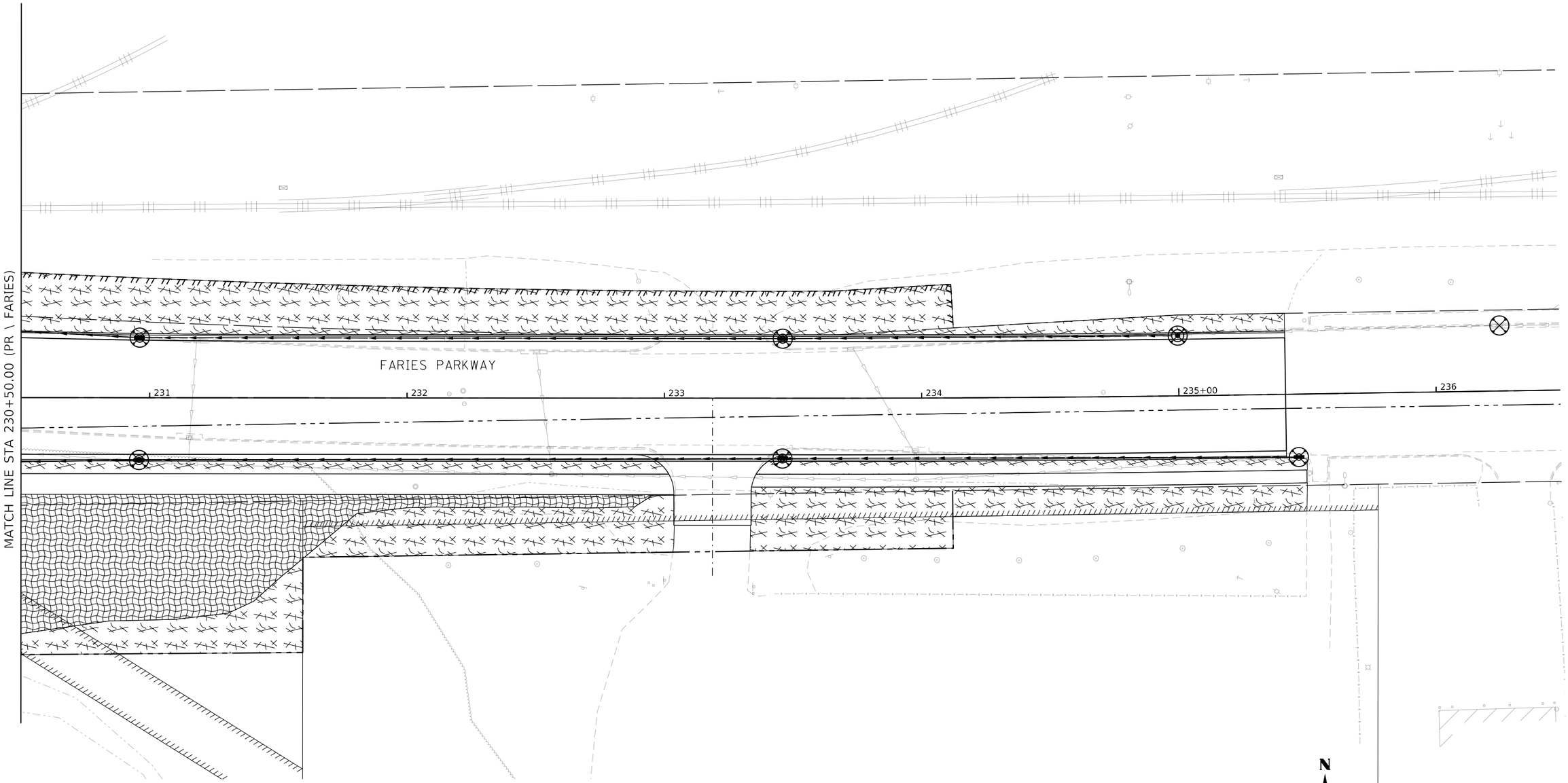

TEMPORARY EROSION CONTROL LEGEND

- INLET AND PIPE PROTECTION
- INLET FILTER
- TEMPORARY DITCH CHECKS
- PERIMETER EROSION BARRIER
- TEMPORARY EROSION CONTROL SEEDING AND TEMPORARY MULCH
- TEMPORARY EROSION CONTROL BLANKET
- TEMPORARY HD EROSION CONTROL BLANKET

MODEL: Default
FILE NAME: pw:\\aecom-na-pw.bentley.com:AECOM_DS16_NA\Documents\60603202-Brush College\900-CAD GIS\910_CAD\03_SHEETS\02_WHKS\Erosion Control\60603202_SHT_TempErosionControl_12_Faries-06.dgn

design firm no. 184001036 whks engineers + planners + land surveyors	USER NAME = kpodstawa	DESIGNED - KMP	REVISED -	STATE OF ILLINOIS DEPARTMENT OF TRANSPORTATION	FARIES PARKWAY TEMPORARY EROSION AND SEDIMENTATION CONTROL PLAN			F.A.U. RTE.	SECTION	COUNTY	TOTAL SHEETS / SHEET NO.
		DRAWN - KMP	REVISED -						09-00933-01-BR	MACON	572 / 177
	PLOT SCALE = 40.0000 ' / in.	CHECKED - ---	REVISED -							CONTRACT NO. XXXX(XXX)	
	PLOT DATE = 6/17/2020	DATE - 6/12/2020	REVISED -		SCALE: 1"=20'	SHEET 12 OF 20 SHEETS	STA. 230+50.00 TO STA.			ILLINOIS FED. AID PROJECT	

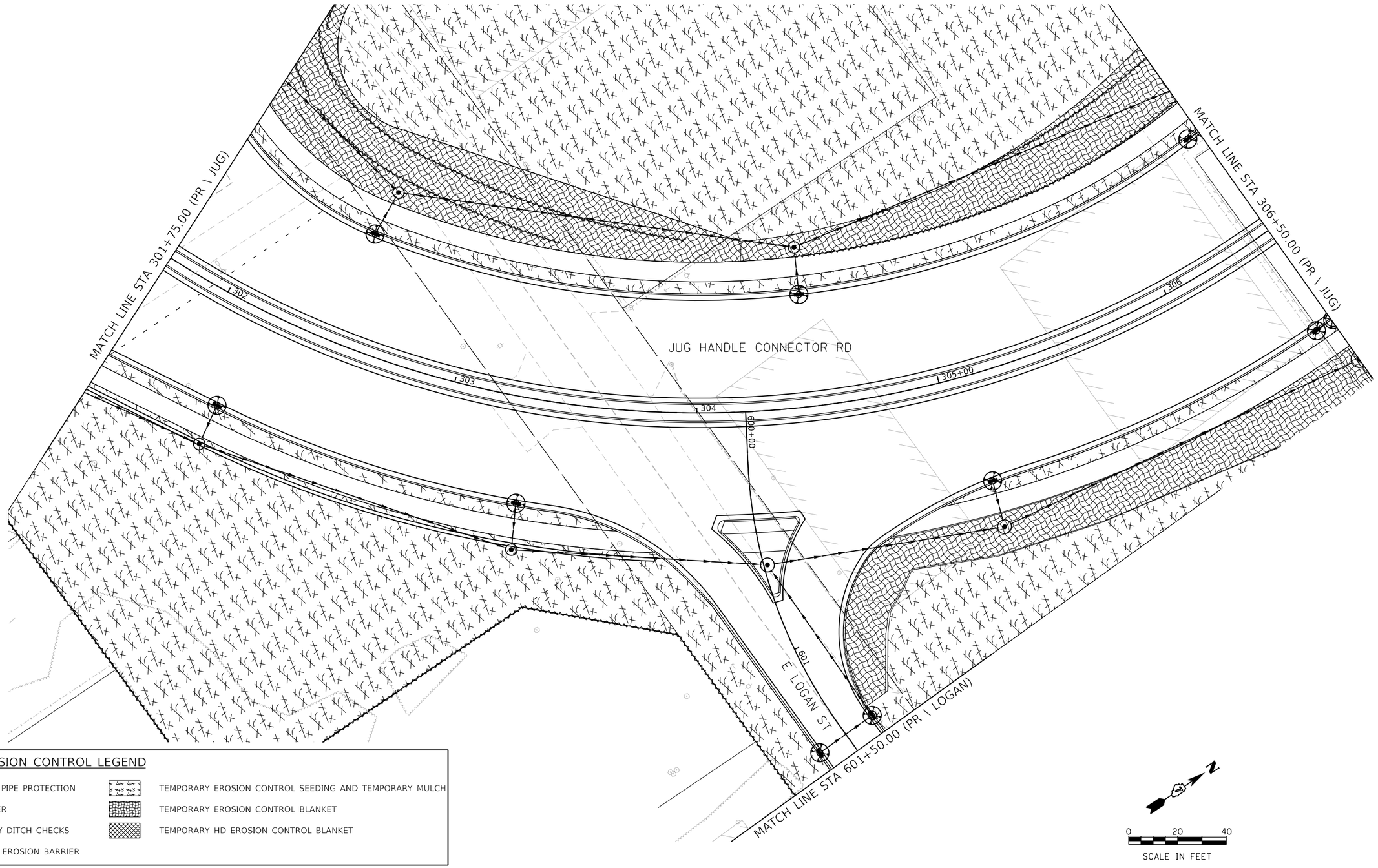

TEMPORARY EROSION CONTROL LEGEND

- INLET AND PIPE PROTECTION
- INLET FILTER
- TEMPORARY DITCH CHECKS
- PERIMETER EROSION BARRIER
- TEMPORARY EROSION CONTROL SEEDING AND TEMPORARY MULCH
- TEMPORARY EROSION CONTROL BLANKET
- TEMPORARY HD EROSION CONTROL BLANKET

MODEL: Default
FILE NAME: pw:\\aecom-na-pw.bentley.com:AECOM_DS16_NA\Documents\60603202-Brush College\900-CAD GIS\910_CAD\03_SHEETS\02_VHKS\Erosion Control\60603202_SHT_TempErosionControl_13_Jug-01.dgn

design firm no. 184001036 whks engineers + planners + land surveyors	USER NAME = kpodstawa	DESIGNED - KMP	REVISED -	STATE OF ILLINOIS DEPARTMENT OF TRANSPORTATION	JUG HANDLE CONNECTOR ROAD TEMPORARY EROSION AND SEDIMENTATION CONTROL PLAN
		DRAWN - KMP	REVISED -		
	PLOT SCALE = 40.0000 ' / in.	CHECKED - ---	REVISED -		
	PLOT DATE = 6/17/2020	DATE - 6/12/2020	REVISED -		

SCALE: 1"=20' | SHEET 13 OF 20 SHEETS | STA. 301+75.00 TO STA. 306+50.00

F.A.U. RTE.	SECTION	COUNTY	TOTAL SHEETS	SHEET NO.
	09-00933-01-BR	MACON	572	178
		CONTRACT NO. XXXX(XXX)		
	ILLINOIS	FED. AID PROJECT		

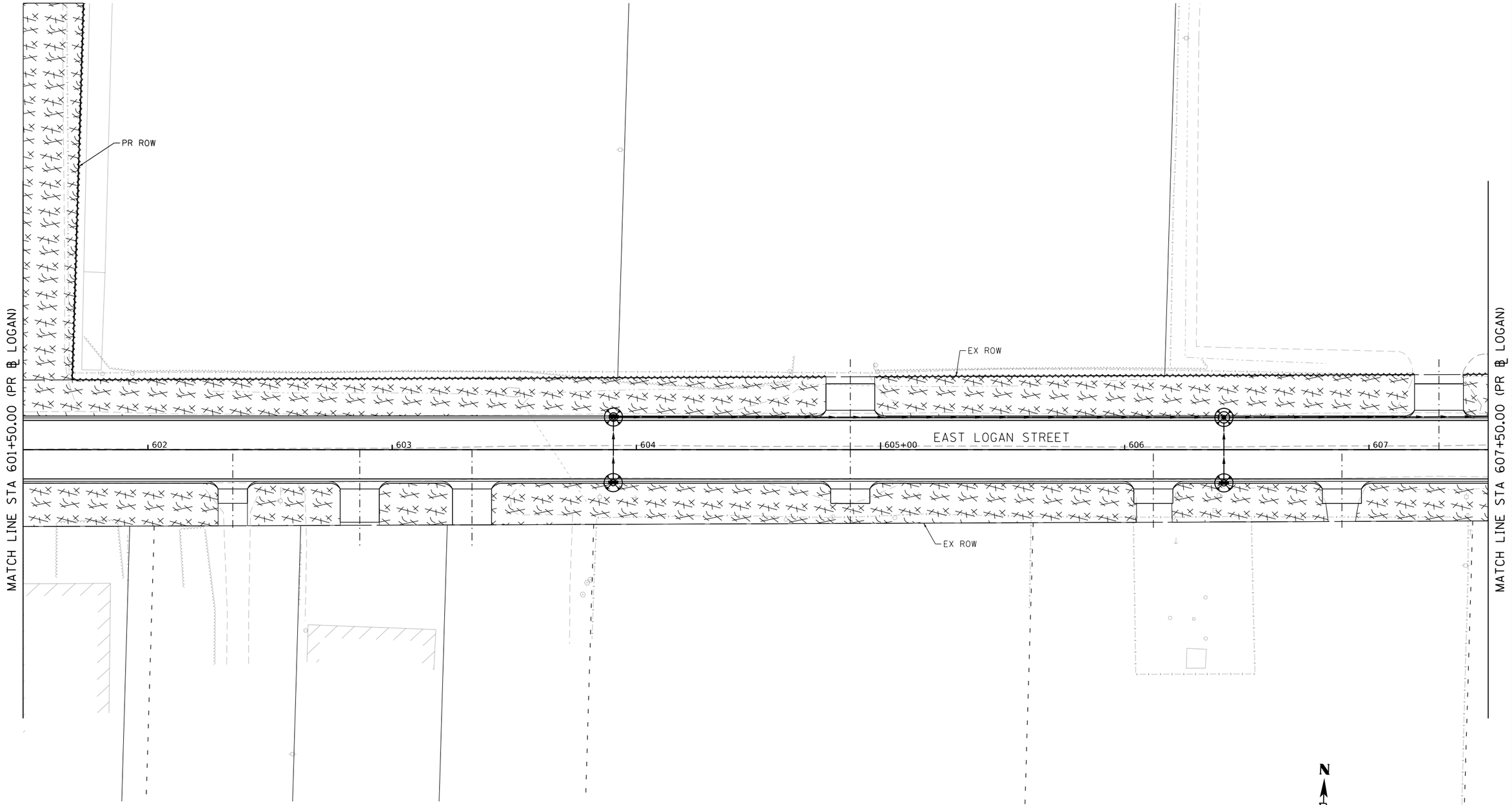

TEMPORARY EROSION CONTROL LEGEND

- INLET AND PIPE PROTECTION
- INLET FILTER
- TEMPORARY DITCH CHECKS
- PERIMETER EROSION BARRIER
- TEMPORARY EROSION CONTROL SEEDING AND TEMPORARY MULCH
- TEMPORARY EROSION CONTROL BLANKET
- TEMPORARY HD EROSION CONTROL BLANKET

MODEL: Default
FILE NAME: pw:\\aecom-na-pw.bentley.com:AECOM_DS16_NA\Documents\60603202-Brush College900-CAD GIS\910_CAD\03_SHEETS\02_WHKS\Erosion Control\60603202_SHT_TempErosionControl_14_Logan-01.dgn

design firm no. 184001036 whks engineers + planners + land surveyors	USER NAME = kpodstawa	DESIGNED - KMP	REVISED -	STATE OF ILLINOIS DEPARTMENT OF TRANSPORTATION	EAST LOGAN STREET TEMPORARY EROSION AND SEDIMENTATION CONTROL PLAN	F.A.U. RTE.	SECTION	COUNTY	TOTAL SHEETS / SHEET NO.
		DRAWN - KMP	REVISED -				09-00933-01-BR	MACON	572 / 179
	PLOT SCALE = 40.0000 ' / in.	CHECKED - ---	REVISED -					CONTRACT NO. XXXX(XXX)	
	PLOT DATE = 6/17/2020	DATE - 6/12/2020	REVISED -		SCALE: 1"=20' SHEET 14 OF 20 SHEETS STA. 601+50.00 TO STA. 607+50.00			ILLINOIS FED. AID PROJECT	

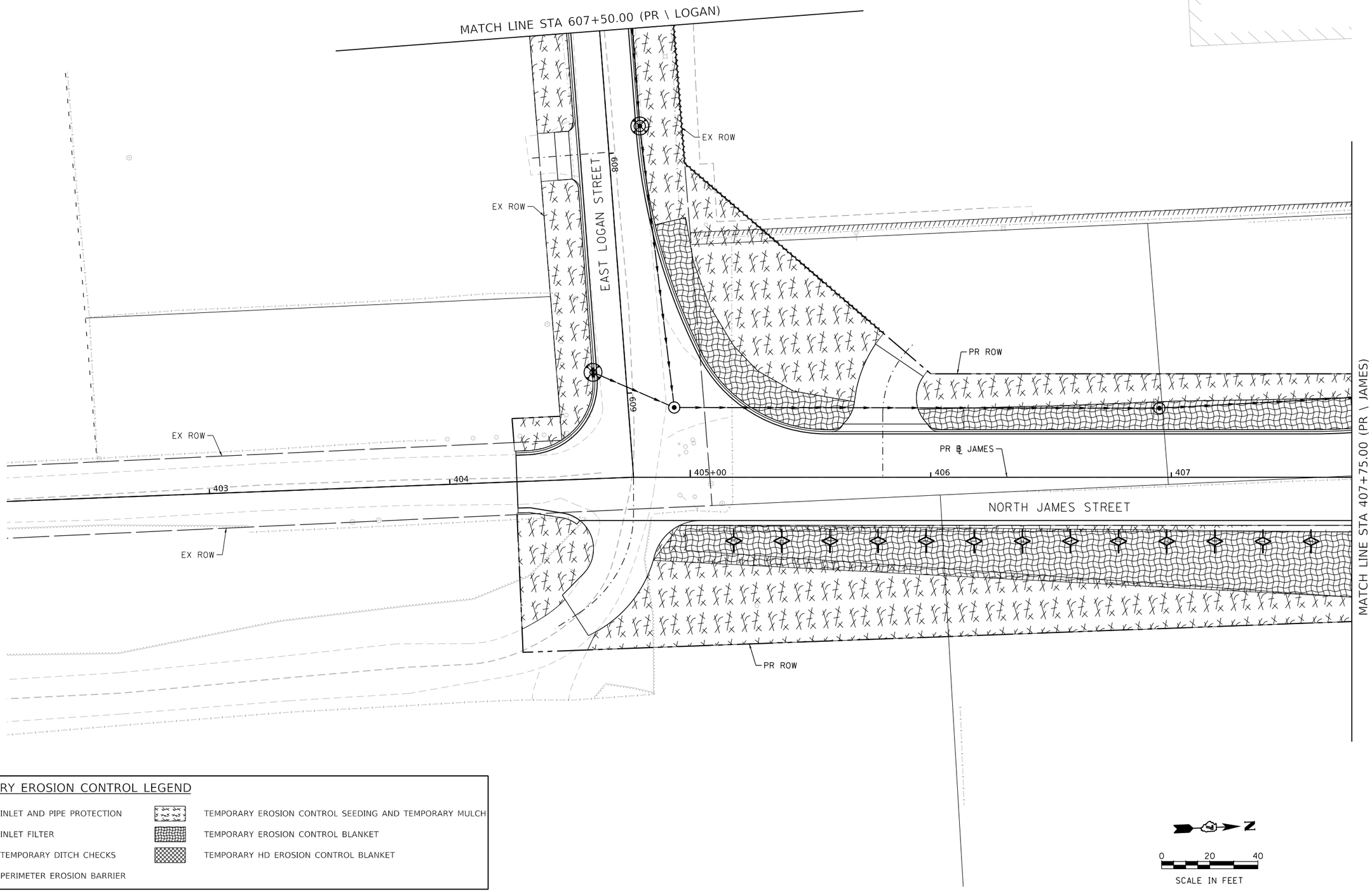

TEMPORARY EROSION CONTROL LEGEND

- INLET AND PIPE PROTECTION
- INLET FILTER
- TEMPORARY DITCH CHECKS
- PERIMETER EROSION BARRIER
- TEMPORARY EROSION CONTROL SEEDING AND TEMPORARY MULCH
- TEMPORARY EROSION CONTROL BLANKET
- TEMPORARY HD EROSION CONTROL BLANKET

MODEL: Default
FILE NAME: pw:\\aecom-na-pw.bentley.com:AECOM_DS16_NA\Documents\60603202-Brush College\900-CAD GIS\910_CAD\03_SHEETS\02_WHKS\Erosion Control\60603202_SHT_TempErosinControl_15_James-01.dgn

design firm no. 184001036 whks engineers + planners + land surveyors	USER NAME = kpodstawa	DESIGNED - KMP	REVISED -	STATE OF ILLINOIS DEPARTMENT OF TRANSPORTATION	NORTH JAMES STREET TEMPORARY EROSION AND SEDIMENTATION CONTROL PLAN
		DRAWN - KMP	REVISED -		
	PLOT SCALE = 40.0000 ' / in.	CHECKED - --	REVISED -		
	PLOT DATE = 6/17/2020	DATE - 6/12/2020	REVISED -		SCALE: 1"=20' SHEET 15 OF 20 SHEETS STA. 607+50.00 TO STA. 407+75.00

F.A.U. RTE.	SECTION	COUNTY	TOTAL SHEETS	SHEET NO.
	09-00933-01-BR	MACON	572	180
		CONTRACT NO. XXXX(XXX)		
	ILLINOIS	FED. AID PROJECT		

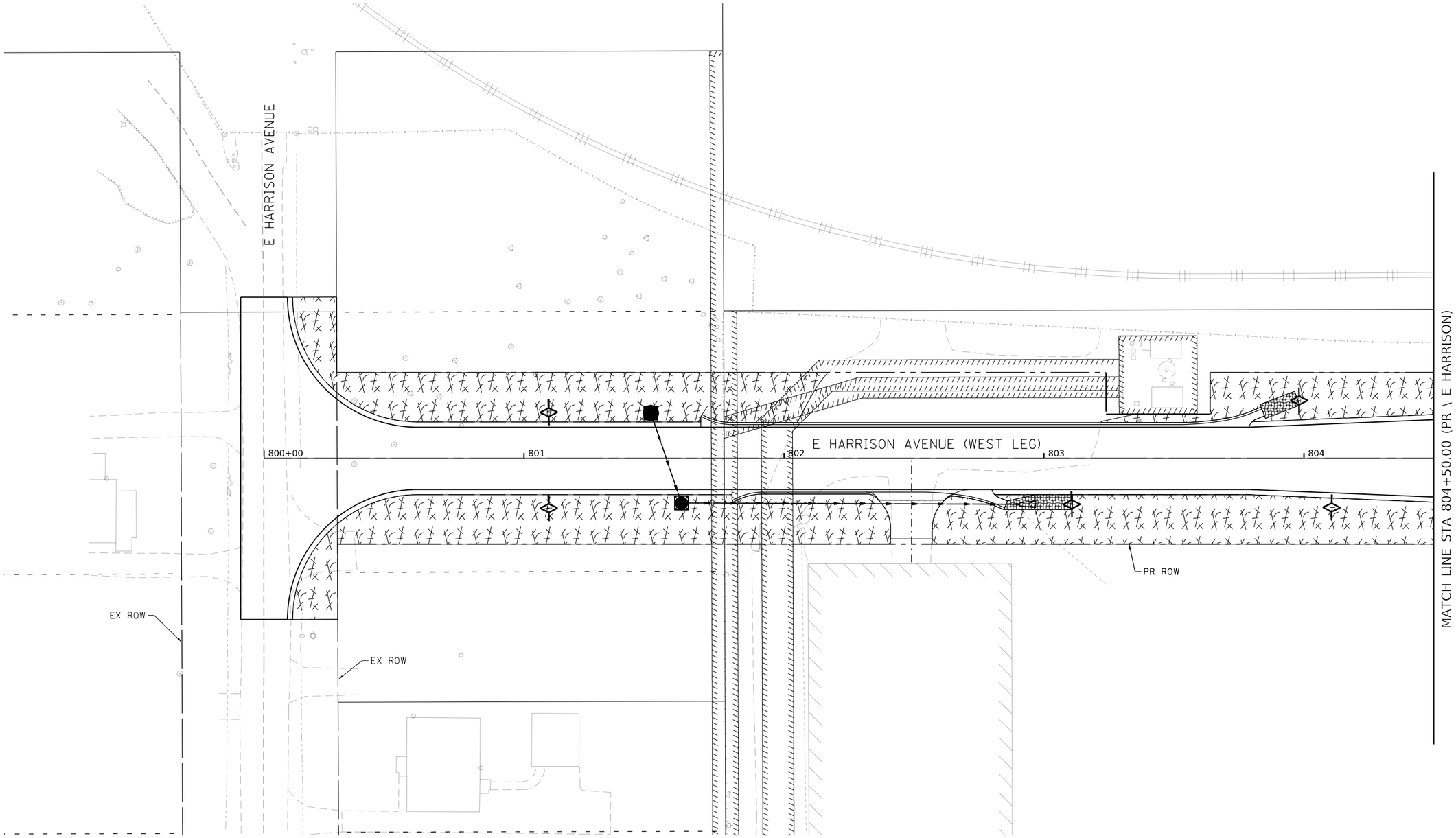

TEMPORARY EROSION CONTROL LEGEND

- INLET AND PIPE PROTECTION
- INLET FILTER
- TEMPORARY DITCH CHECKS
- PERIMETER EROSION BARRIER
- TEMPORARY EROSION CONTROL SEEDING AND TEMPORARY MULCH
- TEMPORARY EROSION CONTROL BLANKET
- TEMPORARY HD EROSION CONTROL BLANKET

N

0 20 40

SCALE IN FEET

MODEL: Default
FILE NAME: pw:\\aecom=na=pw.bentley.com:AECOM_DS16_NA\Documents\60603202-Brush College\900-CAD GIS\910_CAD\03_SHEETS\02_WHKS\Erosion Control\60603202_SHT_TempErosionControl_16_W=Harrison=01.dgn

design firm no. 184001036 whks engineers + planners + land surveyors	USER NAME = kpodstawa	DESIGNED - KMP	REVISED -	STATE OF ILLINOIS DEPARTMENT OF TRANSPORTATION	E HARRISON AVENUE (WEST LEG) TEMPORARY EROSION AND SEDIMENTATION CONTROL PLAN
		DRAWN - KMP	REVISED -		
	PLOT SCALE = 40.0000 ' / in.	CHECKED - --	REVISED -		
	PLOT DATE = 6/17/2020	DATE - 6/12/2020	REVISED -		SCALE: 1"=20' SHEET 16 OF 20 SHEETS STA. 800+00.00 TO STA. 804+50.00

F.A.U. RTE.	SECTION	COUNTY	TOTAL SHEETS	SHEET NO.
	09-00933-01-BR	MACON	572	181
		CONTRACT NO. XXXX(XXX)		
	ILLINOIS	FED. AID PROJECT		

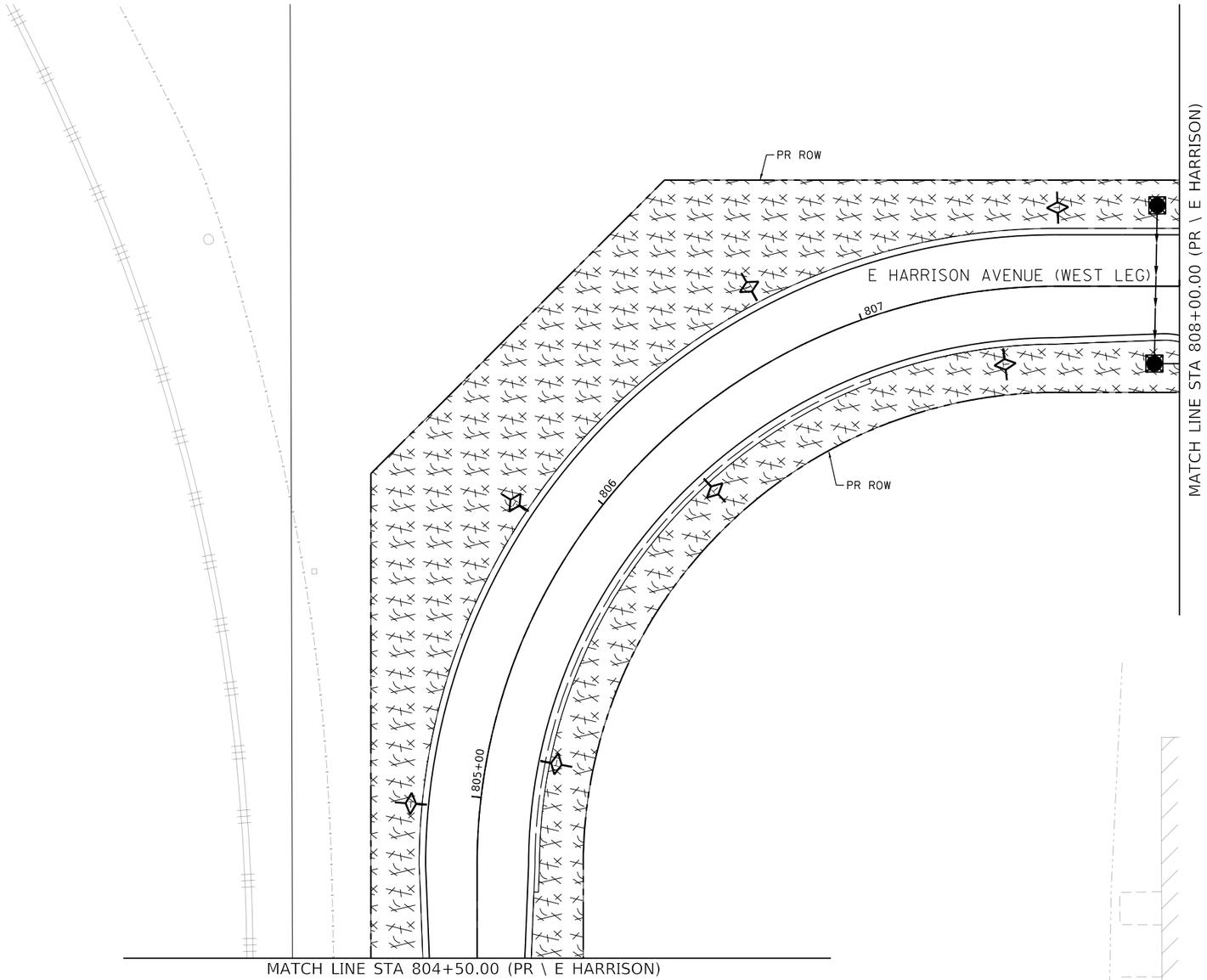

TEMPORARY EROSION CONTROL LEGEND

- INLET AND PIPE PROTECTION
- INLET FILTER
- TEMPORARY DITCH CHECKS
- PERIMETER EROSION BARRIER
- TEMPORARY EROSION CONTROL SEEDING AND TEMPORARY MULCH
- TEMPORARY EROSION CONTROL BLANKET
- TEMPORARY HD EROSION CONTROL BLANKET

N

0 20 40

SCALE IN FEET

MODEL: Default
FILE NAME: pw:\\aecom-na.pw.bentley.com:AECOM_DS16_NA\Documents\60603202-Brush College\900-CAD GIS\910_CAD\03_SHEETS\02_WHKS\Erosion Control\60603202_SHT_TempErosionControl_17_W-Harrison-02.dgn

design firm no. 184001036 whks engineers + planners + land surveyors	USER NAME = kpodstawa	DESIGNED - EJT	REVISED -	STATE OF ILLINOIS DEPARTMENT OF TRANSPORTATION	E HARRISON AVENUE (WEST LEG) TEMPORARY EROSION AND SEDIMENTATION CONTROL PLAN				F.A.U. RTE.	SECTION	COUNTY	TOTAL SHEETS	SHEET NO.
		DRAWN - EJT	REVISED -							09-00933-01-BR	MACON	572	182
	PLOT SCALE = 40.0000 ' / in.	CHECKED - RKA	REVISED -								CONTRACT NO. XXXX(XXX)		
	PLOT DATE = 6/17/2020	DATE - 6/12/2020	REVISED -		SCALE: 1"=20'	SHEET 17 OF 20 SHEETS	STA. 804+50.00	TO STA. 808+00.00		ILLINOIS	FED. AID PROJECT		

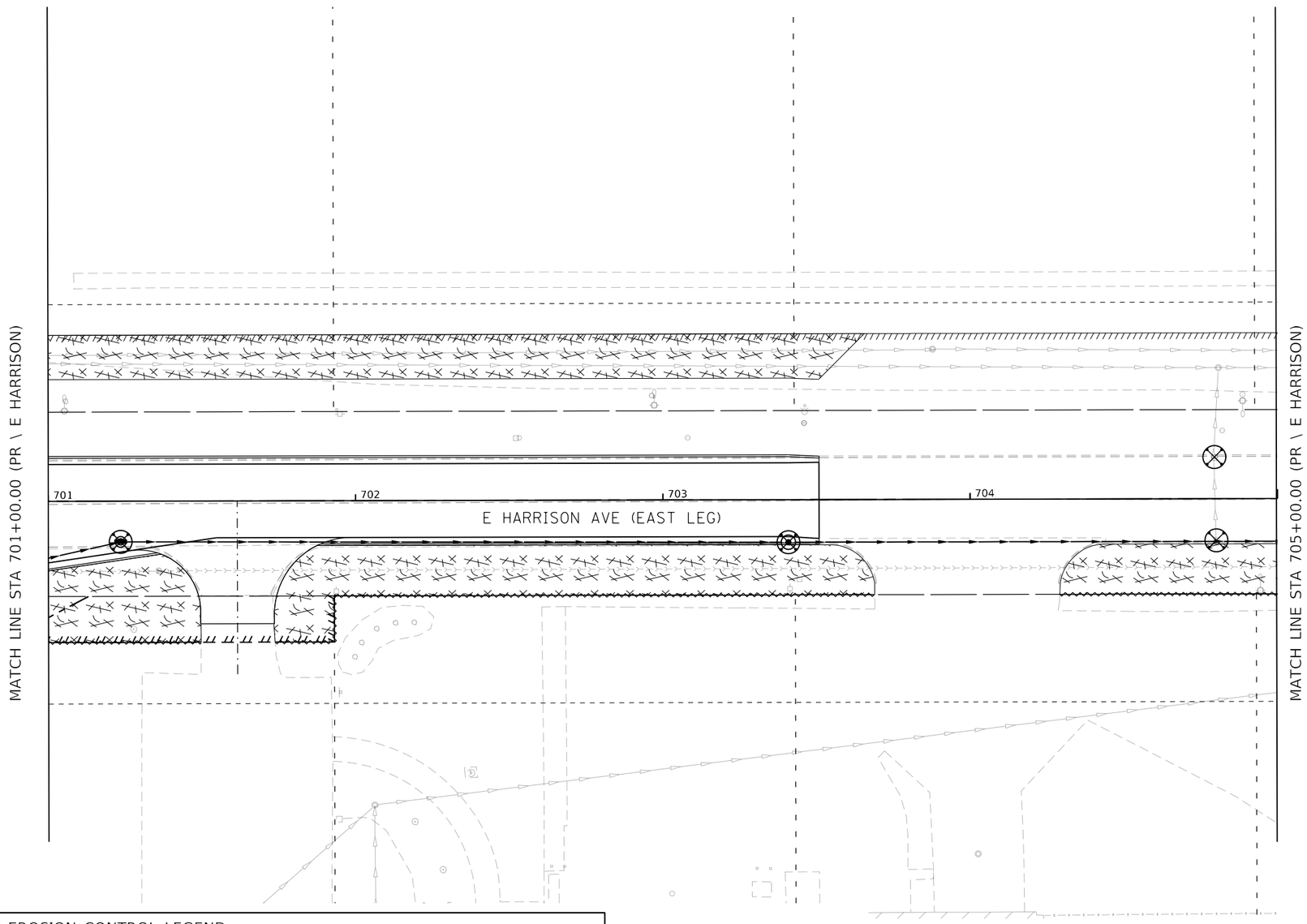

TEMPORARY EROSION CONTROL LEGEND

- INLET AND PIPE PROTECTION
- INLET FILTER
- TEMPORARY DITCH CHECKS
- PERIMETER EROSION BARRIER
- TEMPORARY EROSION CONTROL SEEDING AND TEMPORARY MULCH
- TEMPORARY EROSION CONTROL BLANKET
- TEMPORARY HD EROSION CONTROL BLANKET

N

0 20 40

SCALE IN FEET

MODEL: Default
FILE NAME: pw:\\aecom-na-pw.bentley.com:AECOM_DS16_NA\Documents\60603202-Brush College\900-CAD GIS\910_CAD\03_SHEETS\02_WHKS\Erosion Control\60603202_SHT_TempErosionControl_18_E Harrison-01.dgn

design firm no. 184001036 whks engineers + planners + land surveyors	USER NAME = kpodstawa	DESIGNED - KMP	REVISED -	STATE OF ILLINOIS DEPARTMENT OF TRANSPORTATION	E HARRISON AVENUE (EAST LEG) TEMPORARY EROSION AND SEDIMENTATION CONTROL PLAN
		DRAWN - KMP	REVISED -		
	PLOT SCALE = 40.0000 ' / in.	CHECKED - ---	REVISED -		
	PLOT DATE = 6/17/2020	DATE - 6/12/2020	REVISED -		SCALE: 1"=20' SHEET 18 OF 20 SHEETS STA. 701+00.00 TO STA.

F.A.U. RTE.	SECTION	COUNTY	TOTAL SHEETS	SHEET NO.
	09-00933-01-BR	MACON	572	183
		CONTRACT NO. XXXX(XXX)		
	ILLINOIS	FED. AID PROJECT		

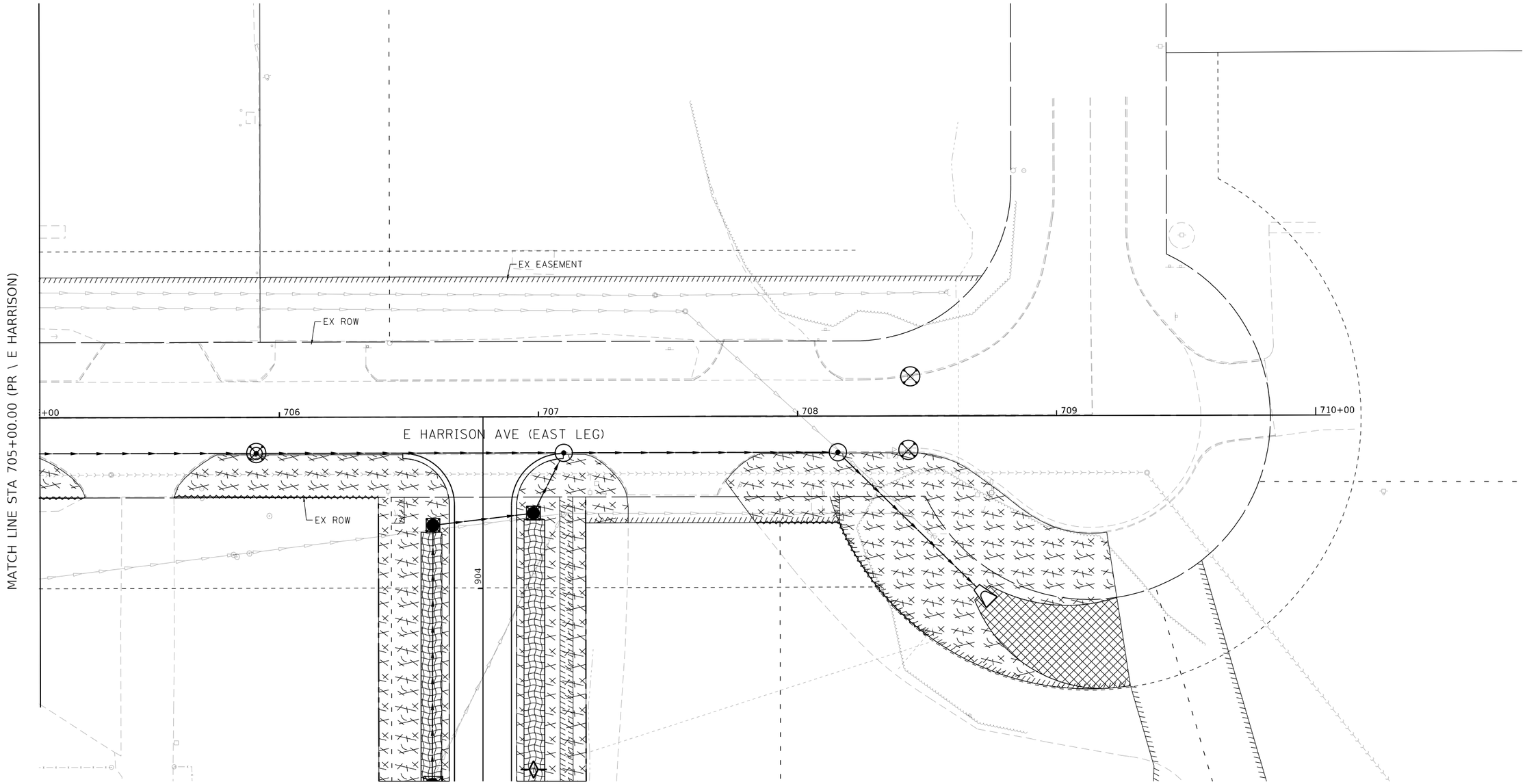

TEMPORARY EROSION CONTROL LEGEND

- INLET AND PIPE PROTECTION
- INLET FILTER
- TEMPORARY DITCH CHECKS
- PERIMETER EROSION BARRIER
- TEMPORARY EROSION CONTROL SEEDING AND TEMPORARY MULCH
- TEMPORARY EROSION CONTROL BLANKET
- TEMPORARY HD EROSION CONTROL BLANKET

N

0 20 40

SCALE IN FEET

MODEL: Default
FILE NAME: pw:\\aecom-na-pw.bentley.com:AECOM_DS16_NA\Documents\60603202-Brush College\900-CAD GIS\910_CAD\03_SHEETS\02_VHKS\Erosion Control\60603202_SHT_TempErosionControl_19_E Harrison-02.dgn

design firm no. 184001036 whks engineers + planners + land surveyors	USER NAME = kpodstawa	DESIGNED - KMP	REVISED -	STATE OF ILLINOIS DEPARTMENT OF TRANSPORTATION	E HARRISON AVENUE (EAST LEG) TEMPORARY EROSION AND SEDIMENTATION CONTROL PLAN
		DRAWN - KMP	REVISED -		
	PLOT SCALE = 40.0000 ' / in.	CHECKED - ---	REVISED -		
	PLOT DATE = 6/17/2020	DATE - 6/12/2020	REVISED -		SCALE: 1"=20' SHEET 19 OF 20 SHEETS STA. 705+00.00 TO STA. 710+00.00

F.A.U. RTE.	SECTION	COUNTY	TOTAL SHEETS	SHEET NO.
	09-00933-01-BR	MACON	572	184
		CONTRACT NO. XXXX(XXX)		
	ILLINOIS	FED. AID PROJECT		

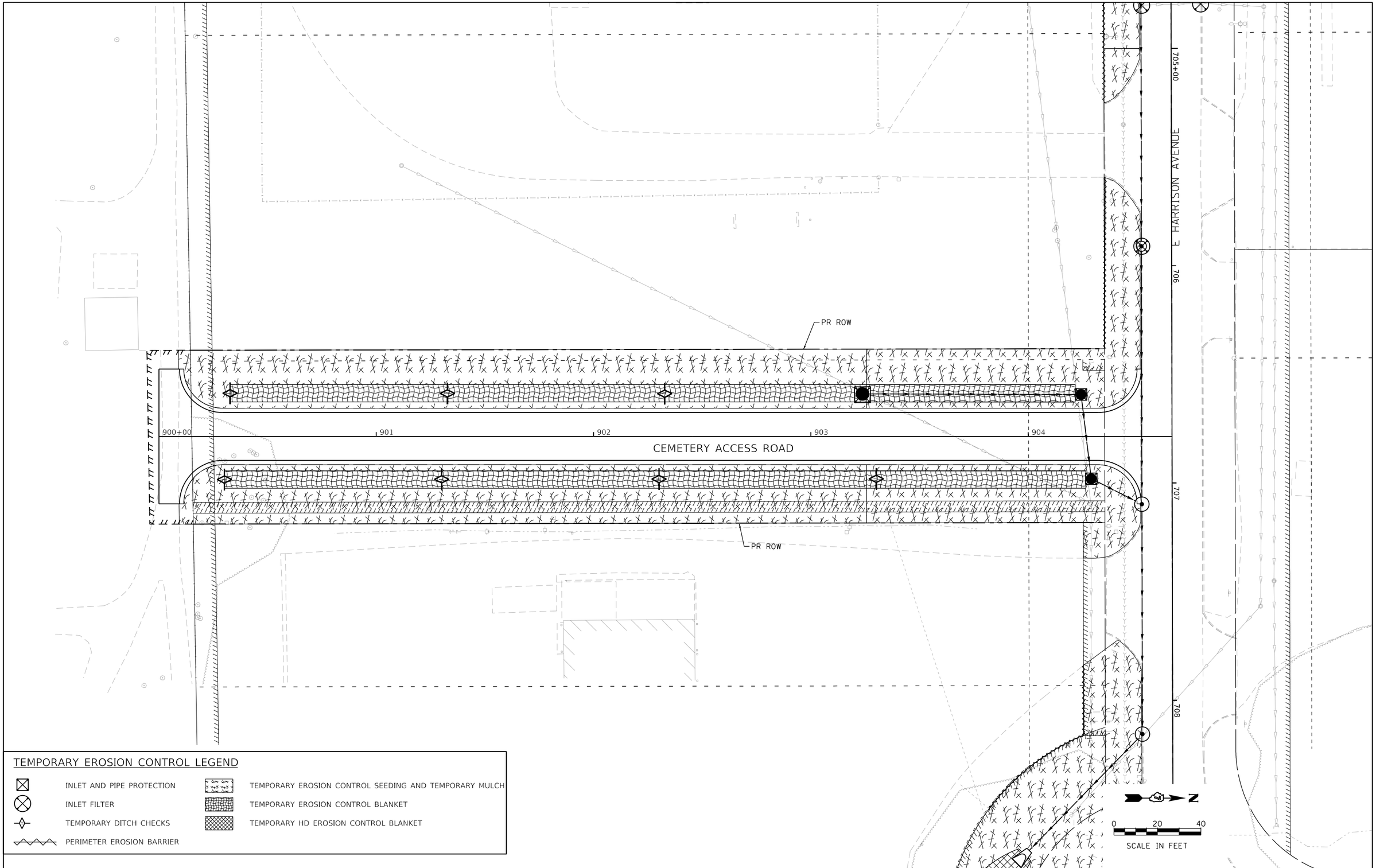

TEMPORARY EROSION CONTROL LEGEND

- INLET AND PIPE PROTECTION
- INLET FILTER
- TEMPORARY DITCH CHECKS
- PERIMETER EROSION BARRIER
- TEMPORARY EROSION CONTROL SEEDING AND TEMPORARY MULCH
- TEMPORARY EROSION CONTROL BLANKET
- TEMPORARY HD EROSION CONTROL BLANKET

MODEL: Default
FILE NAME: pw:\\aecom-na-pw.bentley.com:AECOM_DS16_NA\Documents\60603202-Brush College\900-CAD GIS\910_CAD\03_SHEETS\02_VHKS\Erosion Control\60603202_SHT_TempErosionControl_20_Cemetery-01.dgn

design firm no. 184001036 whks engineers + planners + land surveyors	USER NAME = kpodstawa	DESIGNED - KMP	REVISED -	STATE OF ILLINOIS DEPARTMENT OF TRANSPORTATION	CEMETERY ACCESS ROAD EROSION AND SEDIMENTATION CONTROL PLAN
		DRAWN - KMP	REVISED -		
	PLOT SCALE = 40.0000 ' / in.	CHECKED - ---	REVISED -		
	PLOT DATE = 6/17/2020	DATE - 6/12/2020	REVISED -		SCALE: 1"=20' SHEET 20 OF 20 SHEETS STA. 900+00.00 TO STA. 904+52.12

F.A.U. RTE.	SECTION	COUNTY	TOTAL SHEETS	SHEET NO.
	09-00933-01-BR	MACON	572	185
		CONTRACT NO. XXXX(XXX)		
	ILLINOIS	FED. AID PROJECT		

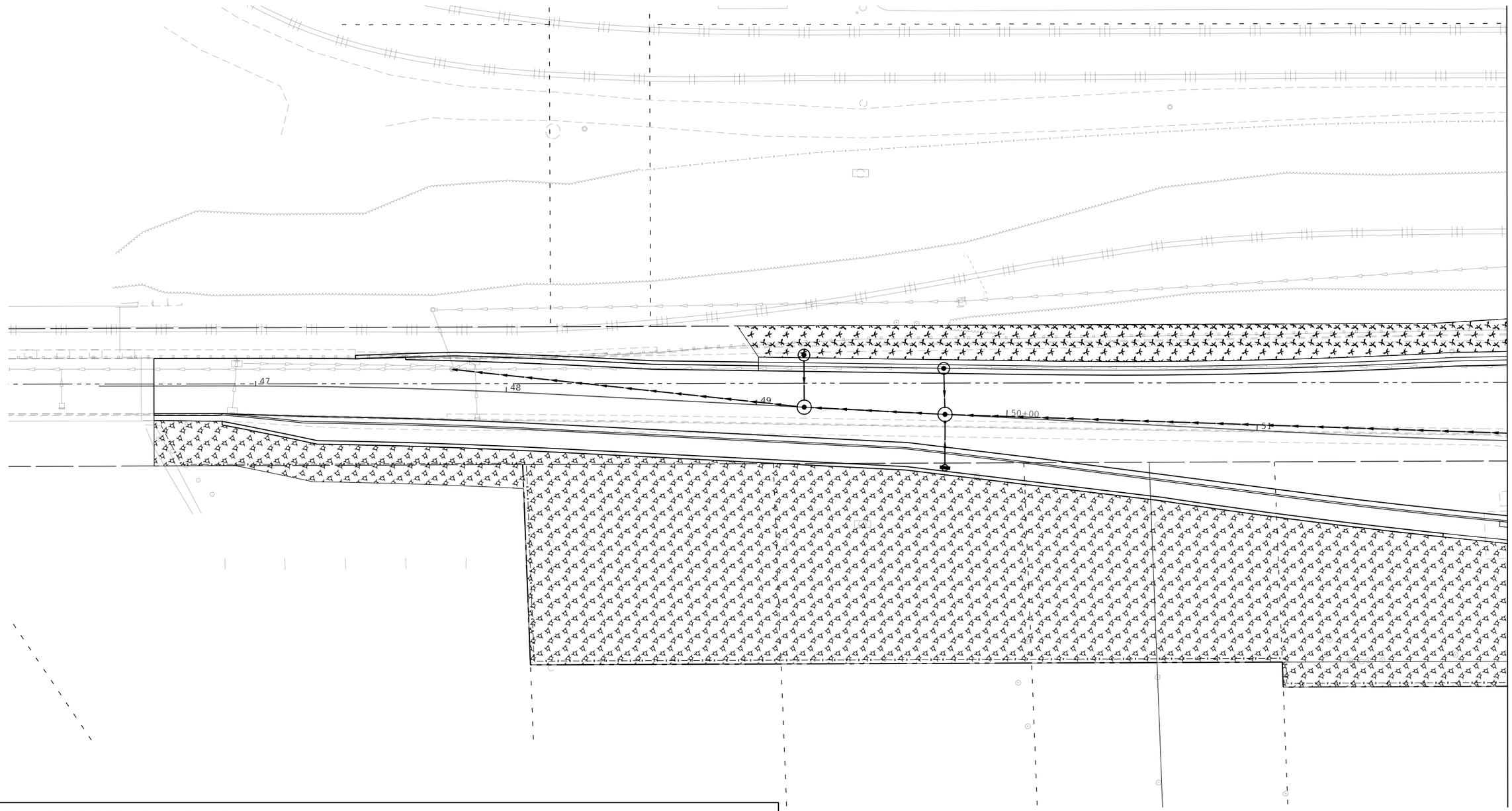

PERMANENT EROSION CONTROL LEGEND

- SEEDING, CLASS 1A WITH MULCH METHOD 1
- SEEDING, CLASS 2A WITH MULCH METHOD 1
- SEEDING, CLASS 2A WITH MULCH METHOD 3
- EROSION CONTROL BLANKET
- HD EROSION CONTROL BLANKET
- TURF REINFORCEMENT MAT
- STONE RIPRAP, CLASS A3
- STONE RIPRAP, CLASS A4

N

0 20 40

SCALE IN FEET

MODEL: Default
FILE NAME: pw:\\aecom=na=pw.bentley.com:AECOM_DS16_NA\Documents\60603202-Brush College\900-CAD GIS\910_CAD\03_SHEETS\02_VHKS\Erosion Control\60603202_SHT_PermErosionControl_01_Brush-01.dgn

design firm no. 184001036 whks engineers + planners + land surveyors

USER NAME = kpodstawa	DESIGNED - KMP	REVISED -	
	DRAWN - KMP	REVISED -	
PLOT SCALE = 40.0000 ' / in.	CHECKED - ---	REVISED -	
PLOT DATE = 6/17/2020	DATE - 6/12/2020	REVISED -	

STATE OF ILLINOIS
DEPARTMENT OF TRANSPORTATION

BRUSH COLLEGE ROAD
PERMANENT EROSION AND SEDIMENTATION CONTROL PLAN

SCALE: 1"=20' | SHEET 1 OF 20 SHEETS | STA. TO STA. 52+00.00

F.A.U. RTE.	SECTION	COUNTY	TOTAL SHEETS	SHEET NO.
	09-00933-01-BR	MACON	572	186
		CONTRACT NO. XXXX(XXX)		
	ILLINOIS	FED. AID PROJECT		

PERMANENT EROSION CONTROL LEGEND

- SEEDING, CLASS 1A WITH MULCH METHOD 1
- SEEDING, CLASS 2A WITH MULCH METHOD 1
- SEEDING, CLASS 2A WITH MULCH METHOD 3
- EROSION CONTROL BLANKET
- HD EROSION CONTROL BLANKET
- TURF REINFORCEMENT MAT
- STONE RIPRAP, CLASS A3
- STONE RIPRAP, CLASS A4

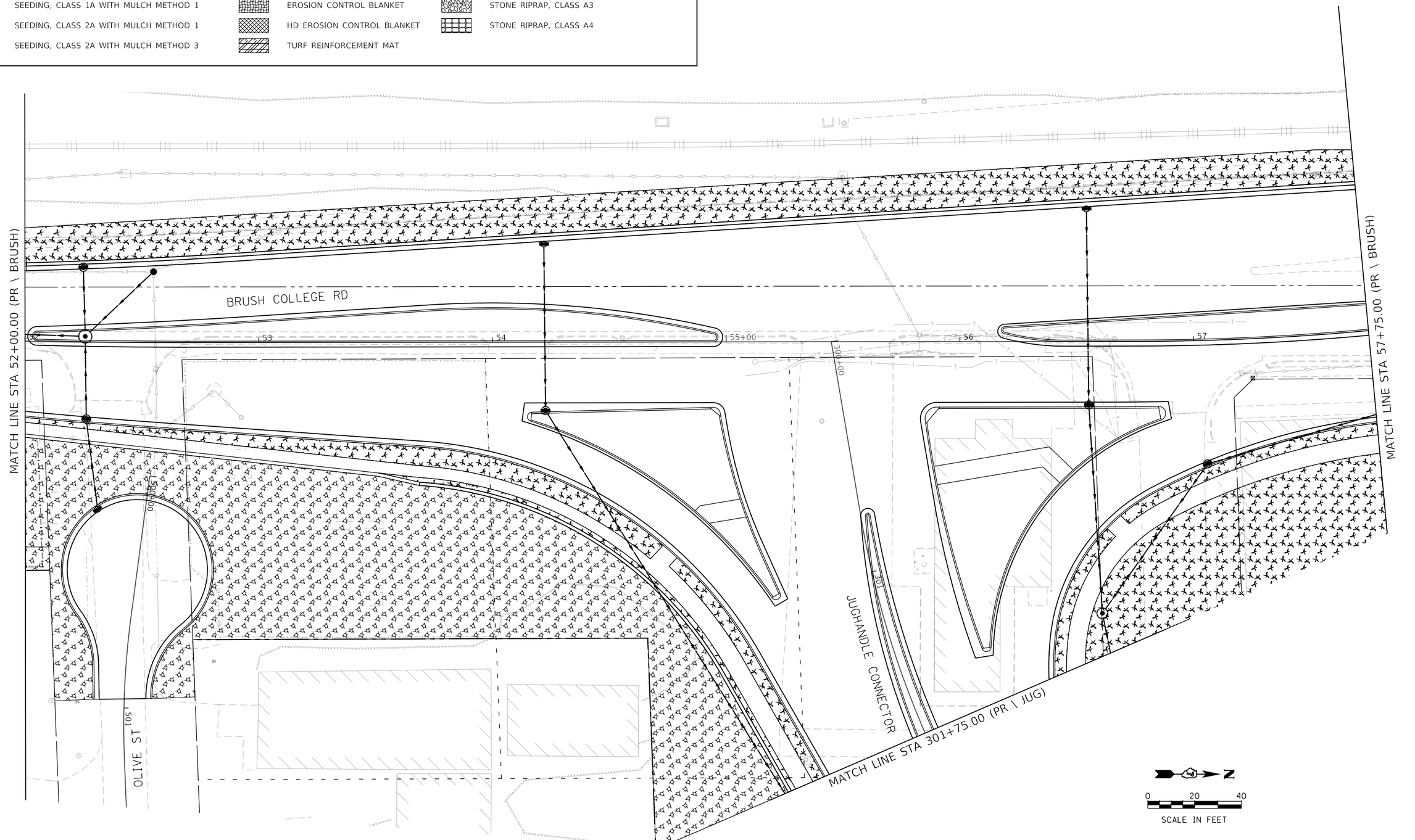

MODEL: Default
FILE NAME: pw:\\aecom-naspw.bentley.com:AECOM_DS16_NA\Documents\60603202-Brush College\900-CAD GIS\910_CADD\03_SHEETS\02_WHKS\Erosion Control\60603202_SHT_PermErosionControl_02_Brush-02.dgn

design firm no. 184001036
whks
engineers + planners + land surveyors

USER NAME = kpodstawa	DESIGNED - KMP	REVISED -	
	DRAWN - KMP	REVISED -	
PLOT SCALE = 40.0000 ' / in.	CHECKED - ---	REVISED -	
PLOT DATE = 6/17/2020	DATE - 6/12/2020	REVISED -	

STATE OF ILLINOIS
DEPARTMENT OF TRANSPORTATION

BRUSH COLLEGE ROAD
PERMANENT EROSION AND SEDIMENTATION CONTROL PLAN

SCALE: 1"=20' | SHEET 2 OF 20 SHEETS | STA. 52+00.00 TO STA. 57+75.00

F.A.U. RTE.	SECTION	COUNTY	TOTAL SHEETS	SHEET NO.
	09-00933-01-BR	MACON	572	187
	CONTRACT NO. XXXX(XXX)			
	ILLINOIS	FED. AID PROJECT		

PERMANENT EROSION CONTROL LEGEND

- SEEDING, CLASS 1A WITH MULCH METHOD 1
- SEEDING, CLASS 2A WITH MULCH METHOD 1
- SEEDING, CLASS 2A WITH MULCH METHOD 3
- EROSION CONTROL BLANKET
- HD EROSION CONTROL BLANKET
- TURF REINFORCEMENT MAT
- STONE RIPRAP, CLASS A3
- STONE RIPRAP, CLASS A4

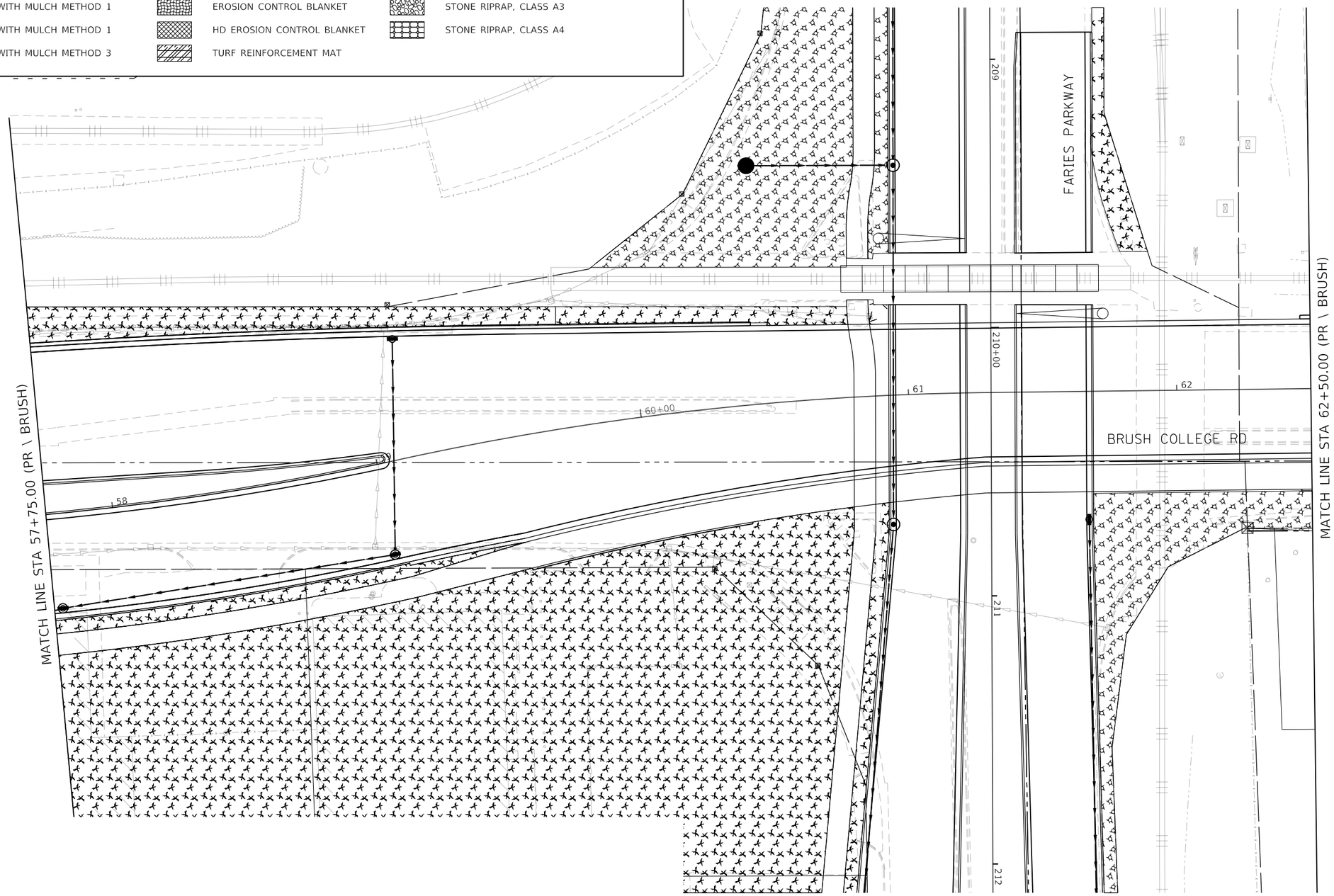

MODEL: Default
FILE NAME: pw:\\aecom-na-pw.bentley.com:AECOM_DS16_NA\Documents\60603202-Brush College\900-CAD GIS\910_CAD\03_SHEETS\02_WHKS\Erosion Control\60603202_SHT_PermErosionControl_03_Brush-03.dgn

design firm no. 184001036 whks engineers + planners + land surveyors	USER NAME = kpodstawa	DESIGNED - KMP	REVISED -	STATE OF ILLINOIS DEPARTMENT OF TRANSPORTATION	BRUSH COLLEGE ROAD PERMANENT EROSION AND SEDIMENTATION CONTROL PLAN	F.A.U. RTE.	SECTION	COUNTY	TOTAL SHEETS / SHEET NO.
		DRAWN - KMP	REVISED -				09-00933-01-BR	MACON	572 / 188
	PLOT SCALE = 40.0000 ' / in.	CHECKED - ---	REVISED -					CONTRACT NO. XXXX(XXX)	
	PLOT DATE = 6/17/2020	DATE - 6/12/2020	REVISED -		SCALE: 1"=20' SHEET 3 OF 20 SHEETS STA. 57+75.00 TO STA. 62+50.00		ILLINOIS	FED. AID PROJECT	

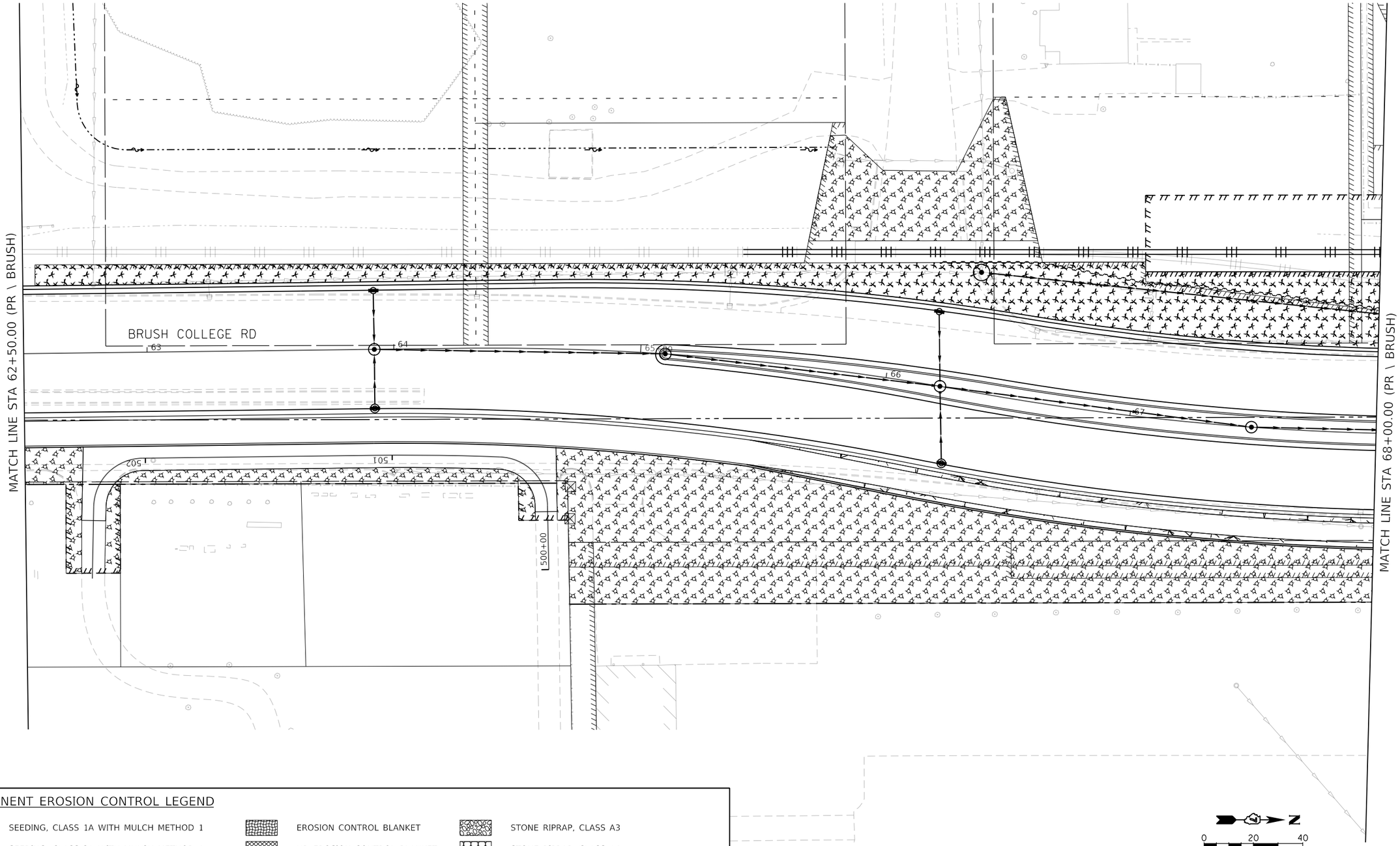

PERMANENT EROSION CONTROL LEGEND

- SEEDING, CLASS 1A WITH MULCH METHOD 1
- SEEDING, CLASS 2A WITH MULCH METHOD 1
- SEEDING, CLASS 2A WITH MULCH METHOD 3
- EROSION CONTROL BLANKET
- HD EROSION CONTROL BLANKET
- TURF REINFORCEMENT MAT
- STONE RIPRAP, CLASS A3
- STONE RIPRAP, CLASS A4

MODEL: Default
FILE NAME: pw:\\aecom-na-pw.bentley.com:AECOM_DS16_NA\Documents\60603202-Brush College\900-CAD GIS\910_CAD\03_SHEETS\02_WHKS\Erosion Control\60603202_SHT_PermErosionControl_04_Brush-04.dgn

design firm no. 184001036 whks engineers + planners + land surveyors	USER NAME = kpodstawa	DESIGNED - LMB	REVISED -	STATE OF ILLINOIS DEPARTMENT OF TRANSPORTATION	BRUSH COLLEGE ROAD PERMANENT EROSION AND SEDIMENTATION CONTROL PLAN	F.A.U. RTE.	SECTION	COUNTY	TOTAL SHEETS	SHEET NO.
		DRAWN - LMB	REVISED -				09-00933-01-BR	MACON	572	189
	PLOT SCALE = 40.0000 ' / in.	CHECKED - ---	REVISED -					CONTRACT NO. XXXX(XXX)		
	PLOT DATE = 6/17/2020	DATE - 6/12/2020	REVISED -		SCALE: 1"=20' SHEET 4 OF 20 SHEETS STA. 62+50.00 TO STA. 68+00.00		ILLINOIS	FED. AID PROJECT		

PERMANENT EROSION CONTROL LEGEND

- SEEDING, CLASS 1A WITH MULCH METHOD 1
- SEEDING, CLASS 2A WITH MULCH METHOD 1
- SEEDING, CLASS 2A WITH MULCH METHOD 3
- EROSION CONTROL BLANKET
- HD EROSION CONTROL BLANKET
- TURF REINFORCEMENT MAT
- STONE RIPRAP, CLASS A3
- STONE RIPRAP, CLASS A4

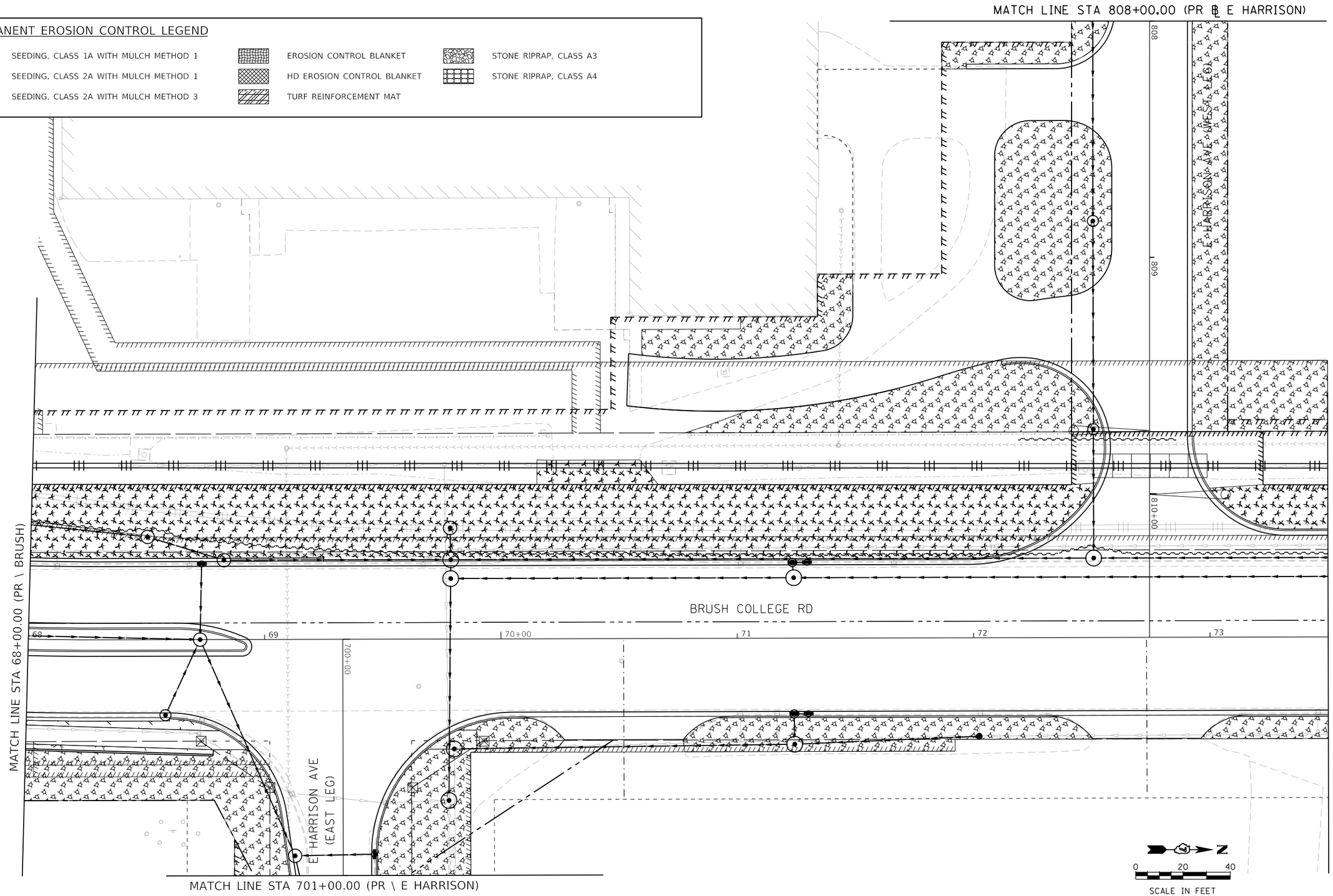

MODEL: Default
FILE NAME: pw:\\aecom-na-pw.bentley.com:AECOM_DS16_NA\Documents\60603202-Brush College\900-CAD GIS\910_CAD\03_SHEETS\02_WHKS\Erosion Control\60603202_SHT_PermErosionControl_05_Brush-05.dgn

design firm no. 184001036 whks engineers + planners + land surveyors	USER NAME = kpodstawa	DESIGNED - KMP	REVISED -	STATE OF ILLINOIS DEPARTMENT OF TRANSPORTATION	BRUSH COLLEGE ROAD PERMANENT EROSION AND SEDIMENTATION CONTROL PLAN	F.A.U. RTE.	SECTION	COUNTY	TOTAL SHEETS / SHEET NO.
		DRAWN - KMP	REVISED -				09-00933-01-BR	MACON	572 / 190
	PLOT SCALE = 40.0000 ' / in.	CHECKED - ---	REVISED -					CONTRACT NO. XXXX(XXX)	
	PLOT DATE = 6/17/2020	DATE - 6/12/2020	REVISED -		SCALE: 1"=20' SHEET 5 OF 20 SHEETS STA. 68+00.00 TO STA. 73+50.00			ILLINOIS FED. AID PROJECT	

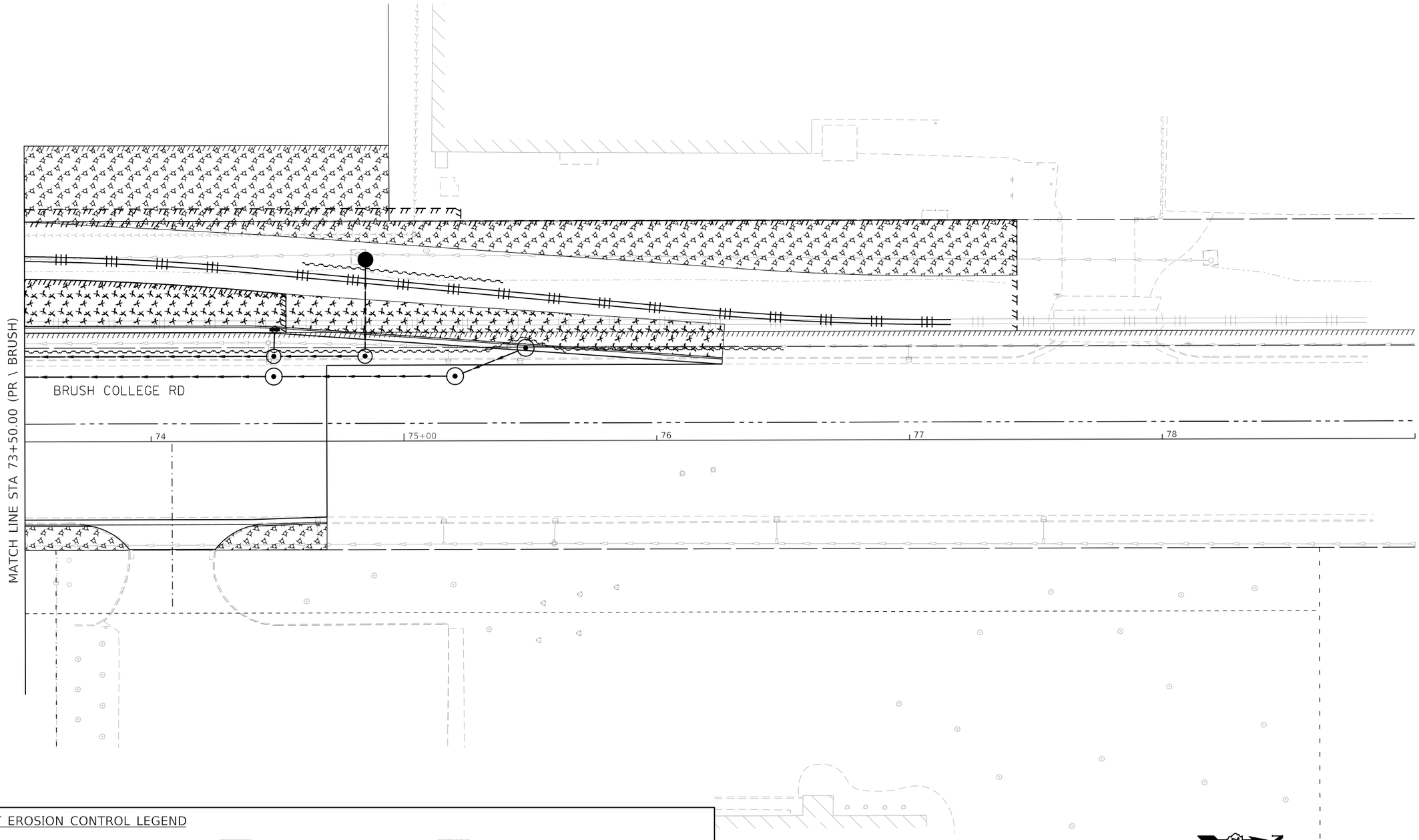

PERMANENT EROSION CONTROL LEGEND

- SEEDING, CLASS 1A WITH MULCH METHOD 1
- SEEDING, CLASS 2A WITH MULCH METHOD 1
- SEEDING, CLASS 2A WITH MULCH METHOD 3
- EROSION CONTROL BLANKET
- HD EROSION CONTROL BLANKET
- TURF REINFORCEMENT MAT
- STONE RIPRAP, CLASS A3
- STONE RIPRAP, CLASS A4

MODEL: Default
FILE NAME: pw:\\aecom-na-pw.bentley.com:AECOM_DS16_NA\Documents\60603202-Brush College\900-CAD GIS\910_CAD\03_SHEETS\02_VHKS\Erosion Control\60603202_SHT_PermErosionControl_06_Brush-06.dgn

design firm no. 184001036 whks engineers + planners + land surveyors	USER NAME = kpodstawa	DESIGNED - KMP	REVISED -	STATE OF ILLINOIS DEPARTMENT OF TRANSPORTATION	BRUSH COLLEGE ROAD PERMANENT EROSION AND SEDIMENTATION CONTROL PLAN
		DRAWN - KMP	REVISED -		
	PLOT SCALE = 40.0000 ' / in.	CHECKED - ---	REVISED -		
	PLOT DATE = 6/17/2020	DATE - 6/12/2020	REVISED -		SCALE: 1"=20' SHEET 6 OF 20 SHEETS STA. 73+50.00 TO STA.

F.A.U. RTE.	SECTION	COUNTY	TOTAL SHEETS	SHEET NO.
	09-00933-01-BR	MACON	572	191
		CONTRACT NO. XXXX(XXX)		
	ILLINOIS	FED. AID PROJECT		

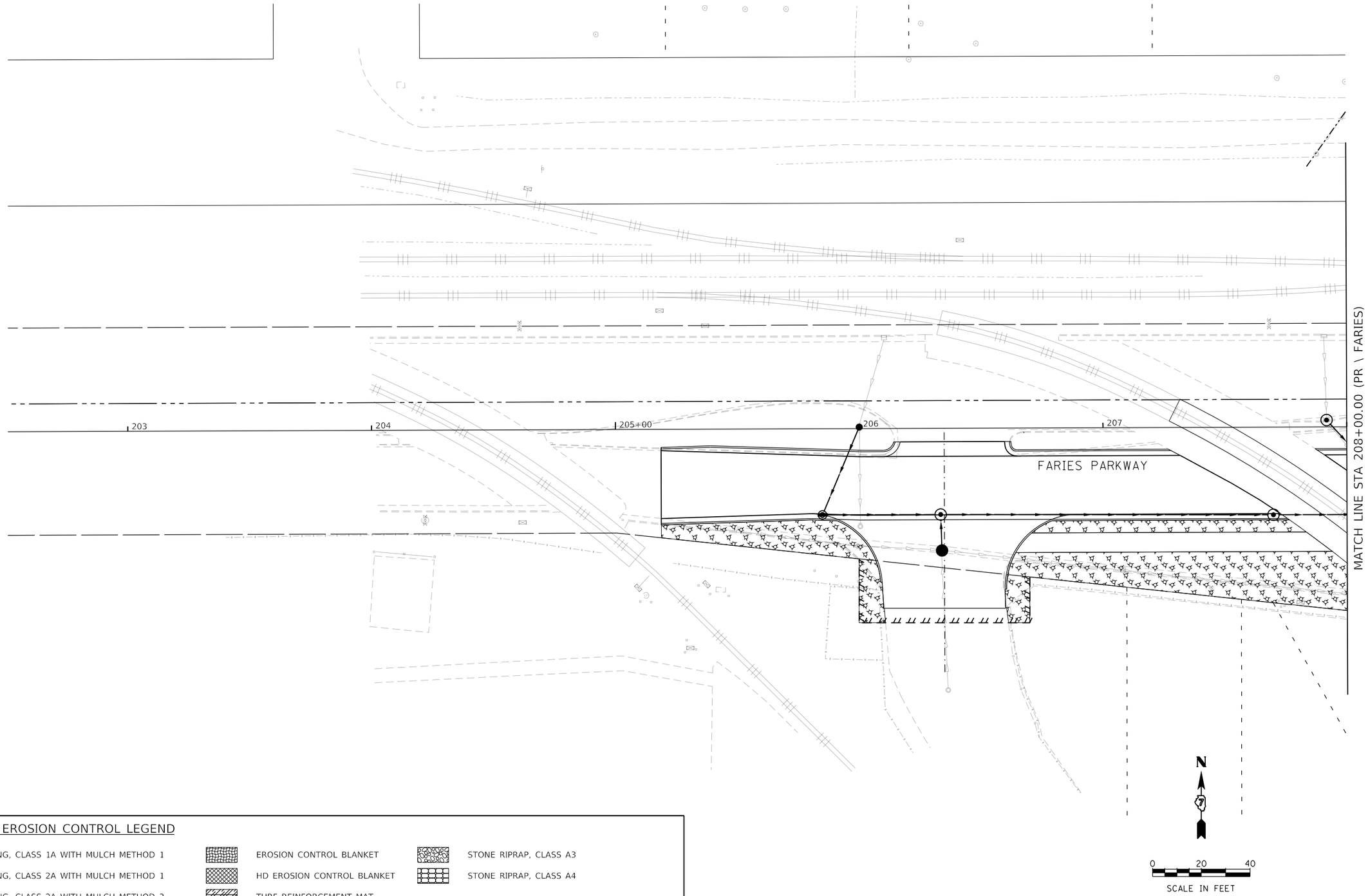

PERMANENT EROSION CONTROL LEGEND

- SEEDING, CLASS 1A WITH MULCH METHOD 1
- SEEDING, CLASS 2A WITH MULCH METHOD 1
- SEEDING, CLASS 2A WITH MULCH METHOD 3
- EROSION CONTROL BLANKET
- HD EROSION CONTROL BLANKET
- TURF REINFORCEMENT MAT
- STONE RIPRAP, CLASS A3
- STONE RIPRAP, CLASS A4

MODEL: Default
FILE NAME: pw:\\aecom=na=pw.bentley.com:AECOM_DS16_NA\Documents\60603202-Brush College\900-CAD GIS\910_CAD\03_SHEETS\02_VHKS\Erosion Control\60603202_SHT_PermErosionControl_07_Faries-01.dgn

design firm no. 184001036 whks engineers + planners + land surveyors	USER NAME = kpodstawa	DESIGNED - KMP	REVISED -	STATE OF ILLINOIS DEPARTMENT OF TRANSPORTATION	FARIES PARKWAY PERMANENT EROSION AND SEDIMENTATION CONTROL PLAN
		DRAWN - KMP	REVISED -		
	PLOT SCALE = 40.0000 ' / in.	CHECKED - ---	REVISED -		
	PLOT DATE = 6/17/2020	DATE - 6/12/2020	REVISED -		SCALE: 1"=20' SHEET 7 OF 20 SHEETS STA. TO STA. 208+00.00

F.A.U. RTE.	SECTION	COUNTY	TOTAL SHEETS	SHEET NO.
	09-00933-01-BR	MACON	572	192
		CONTRACT NO. XXXX(XXX)		
	ILLINOIS	FED. AID PROJECT		

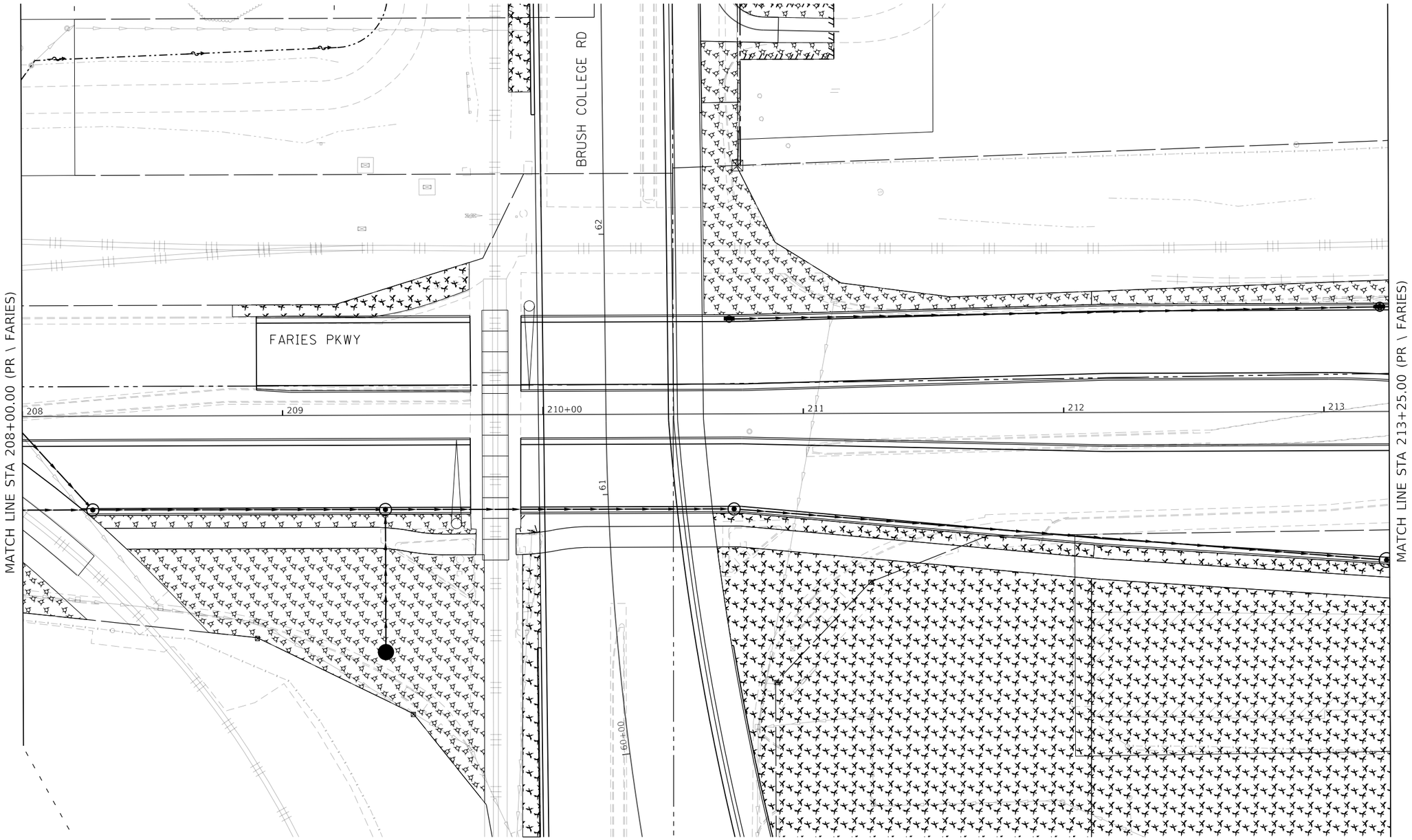

PERMANENT EROSION CONTROL LEGEND

- SEEDING, CLASS 1A WITH MULCH METHOD 1
- SEEDING, CLASS 2A WITH MULCH METHOD 1
- SEEDING, CLASS 2A WITH MULCH METHOD 3
- EROSION CONTROL BLANKET
- HD EROSION CONTROL BLANKET
- TURF REINFORCEMENT MAT
- STONE RIPRAP, CLASS A3
- STONE RIPRAP, CLASS A4

N

0 20 40

SCALE IN FEET

KMP

MODEL: Default
FILE NAME: pw:\\aecom=na=pw.bentley.com:AECOM_DS16_NA\Documents\60603202-Brush College\900-CAD GIS\910_Cad\03_SHEETS\02_WHKS\Erosion Control\60603202_SHT_PermErosionControl_08_Faries-02.dgn

design firm no. 184001036 whks engineers + planners + land surveyors	USER NAME = kpodstawa	DESIGNED - KMP	REVISED -	STATE OF ILLINOIS DEPARTMENT OF TRANSPORTATION	
		DRAWN - ---	REVISED -		
	PLOT SCALE = 40.0000 ' / in.	CHECKED -	REVISED -		
	PLOT DATE = 6/17/2020	DATE - 6/12/2020	REVISED -		

FARIES PARKWAY
PERMANENT EROSION AND SEDIMENTATION CONTROL PLAN

SCALE: 1"=20' | SHEET 8 OF 20 SHEETS | STA. 208+00.00 TO STA. 213+25.00

F.A.U. RTE.	SECTION	COUNTY	TOTAL SHEETS	SHEET NO.
	09-00933-01-BR	MACON	572	193
		CONTRACT NO. XXXX(XXX)		
	ILLINOIS	FED. AID PROJECT		