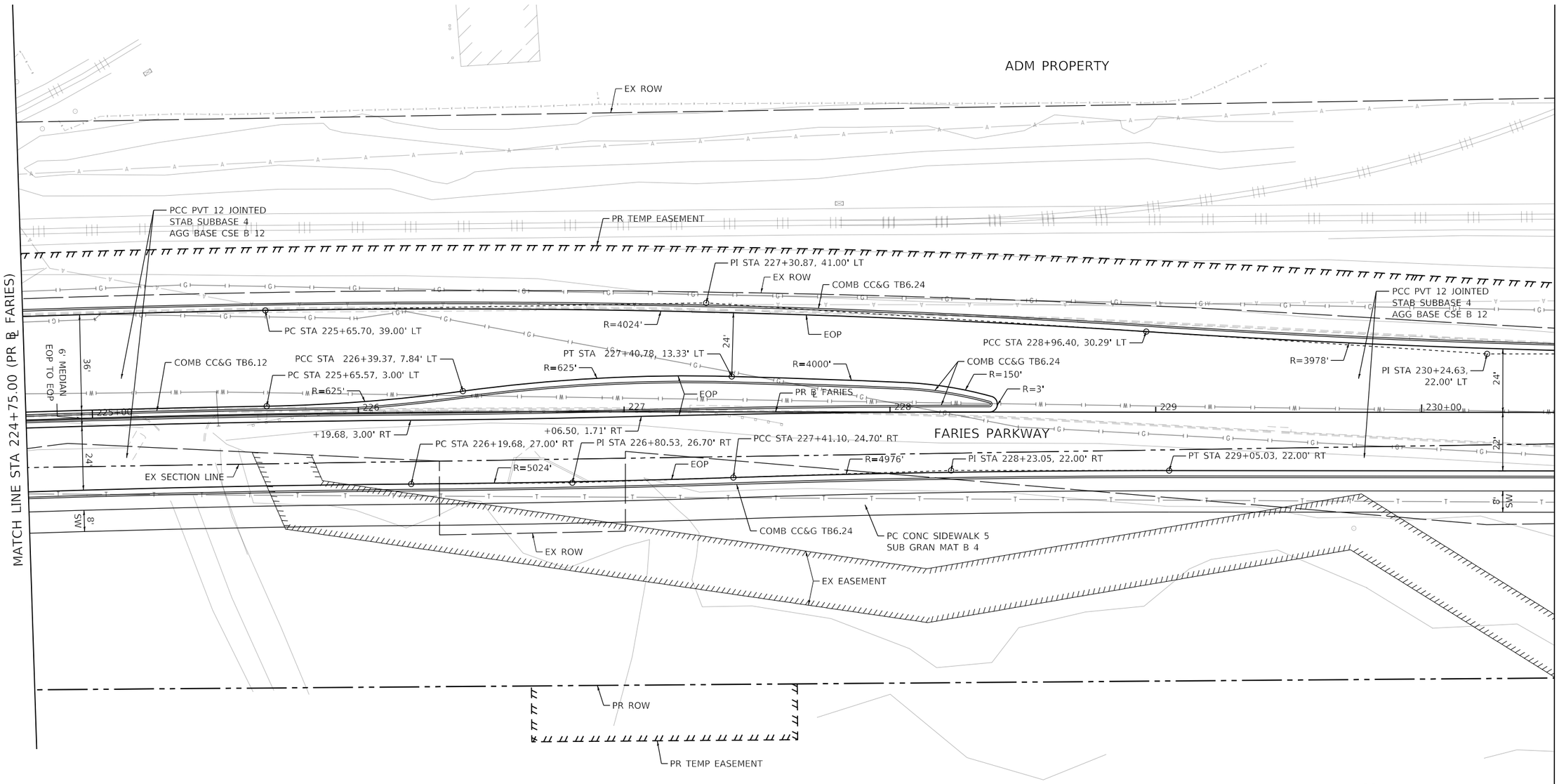

NOTES:

1. COMBINATION CONCRETE CURB & GUTTER SHALL BE DEPRESSED AT ALL PROPOSED ENTRANCES AND DRIVEWAY LOCATIONS.

MODEL: Default
FILE NAME: pw:\\aecom-na-pw.bentley.com:AECOM_DS16_NA\Documents\60603202-Brush College\900-CAD GIS\910_CAD\03_SHEETS\01_AECOM\Roadway\60603202_SHT_Roadway_11_Faries-05.dgn

AECOM
345 EAST ASH AVENUE SUITE B
DECATUR, IL 62526-4161
PHONE: (217) 875-4800 FAX: (217) 875-3577

USER NAME = busanskyl	DESIGNED - LMB	REVISED -	
	DRAWN - LMB	REVISED -	
PLOT SCALE = 40.0000 ' / in.	CHECKED - WBS	REVISED -	
PLOT DATE = 6/16/2020	DATE - 6/12/2020	REVISED -	

STATE OF ILLINOIS
DEPARTMENT OF TRANSPORTATION

FARIES PARKWAY
ROADWAY PLAN

SCALE: 1"=20' | SHEET 11 OF 20 SHEETS | STA. 224+75.00 TO STA. 230+50.00

F.A.U. RTE.	SECTION	COUNTY	TOTAL SHEETS	SHEET NO.
	09-00933-01-BR	MACON	572	75
		CONTRACT NO. XXXX(XXX)		
	ILLINOIS	FED. AID PROJECT		

NOTES:

1. COMBINATION CONCRETE CURB & GUTTER SHALL BE DEPRESSED AT ALL PROPOSED ENTRANCES AND DRIVEWAY LOCATIONS.

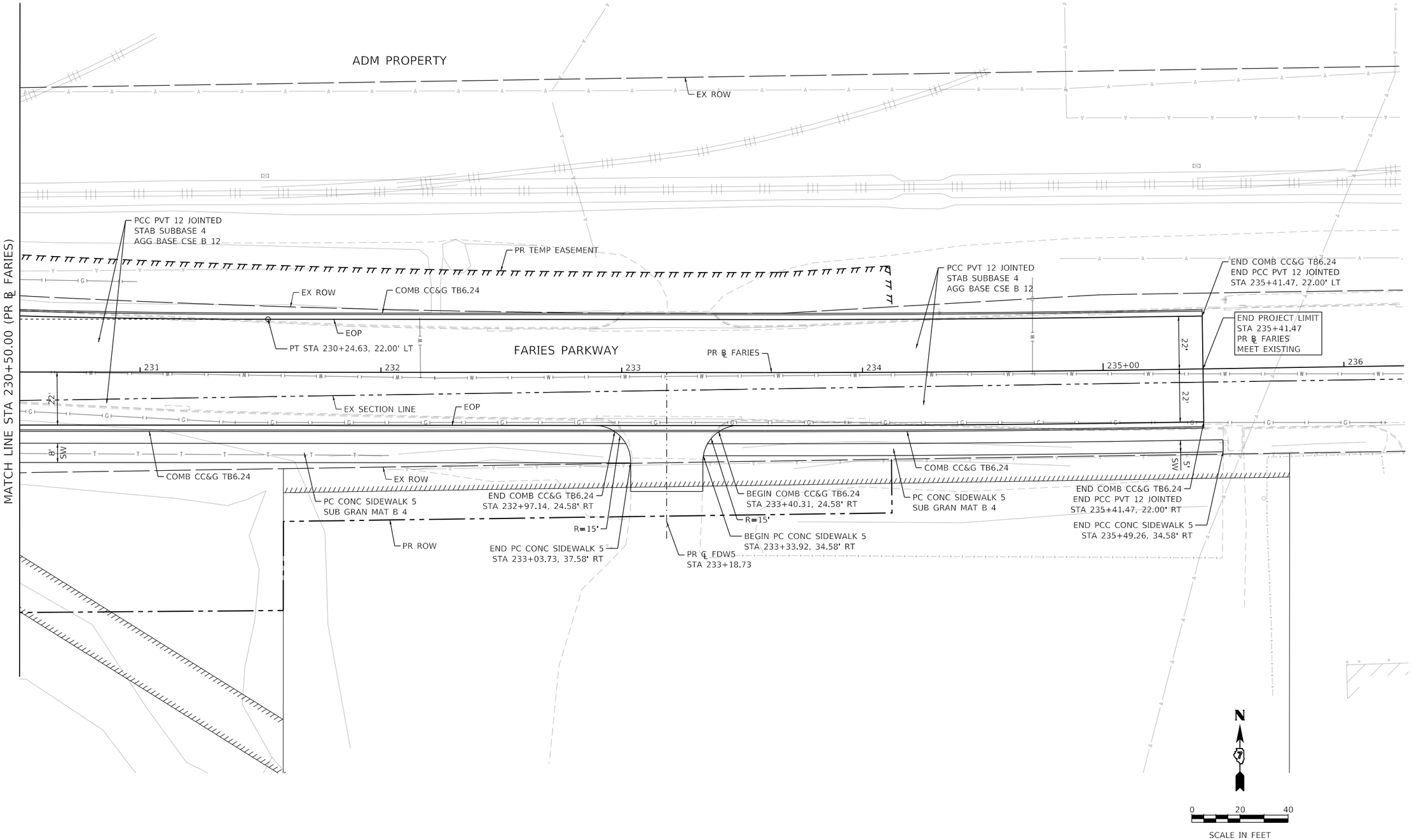

MODEL: Default
FILE NAME: pw:\\aecom-na-pw.bentley.com:AECOM_DS16_NA\Documents\60603202-Brush College\900-CAD GIS\910_CAD\03_SHEETS\01_AECOM\Roadway\60603202_SHT_Roadway_12_Faries-06.dgn

AECOM
345 EAST ASH AVENUE, SUITE B
DECATUR, IL 62526-6161
PHONE: (217) 875-4800 FAX: (217) 875-3577

USER NAME = busanskyl	DESIGNED - LMB	REVISED -	
	DRAWN - LMB	REVISED -	
PLOT SCALE = 40.0000 ' / in.	CHECKED - WBS	REVISED -	
PLOT DATE = 6/16/2020	DATE - 6/12/2020	REVISED -	

STATE OF ILLINOIS
DEPARTMENT OF TRANSPORTATION

FARIES PARKWAY
ROADWAY PLAN

SCALE: 1"=XX' | SHEET 12 OF 20 SHEETS | STA. 230+50.00 TO STA. 235+41.47

F.A.U. RTE.	SECTION	COUNTY	TOTAL SHEETS	SHEET NO.
	09-00933-01-BR	MACON	572	76
		CONTRACT NO. XXXX(XXX)		
	ILLINOIS	FED. AID PROJECT		

NOTES:

1. COMBINATION CONCRETE CURB & GUTTER SHALL BE DEPRESSED AT ALL PROPOSED ENTRANCES AND DRIVEWAY LOCATIONS.

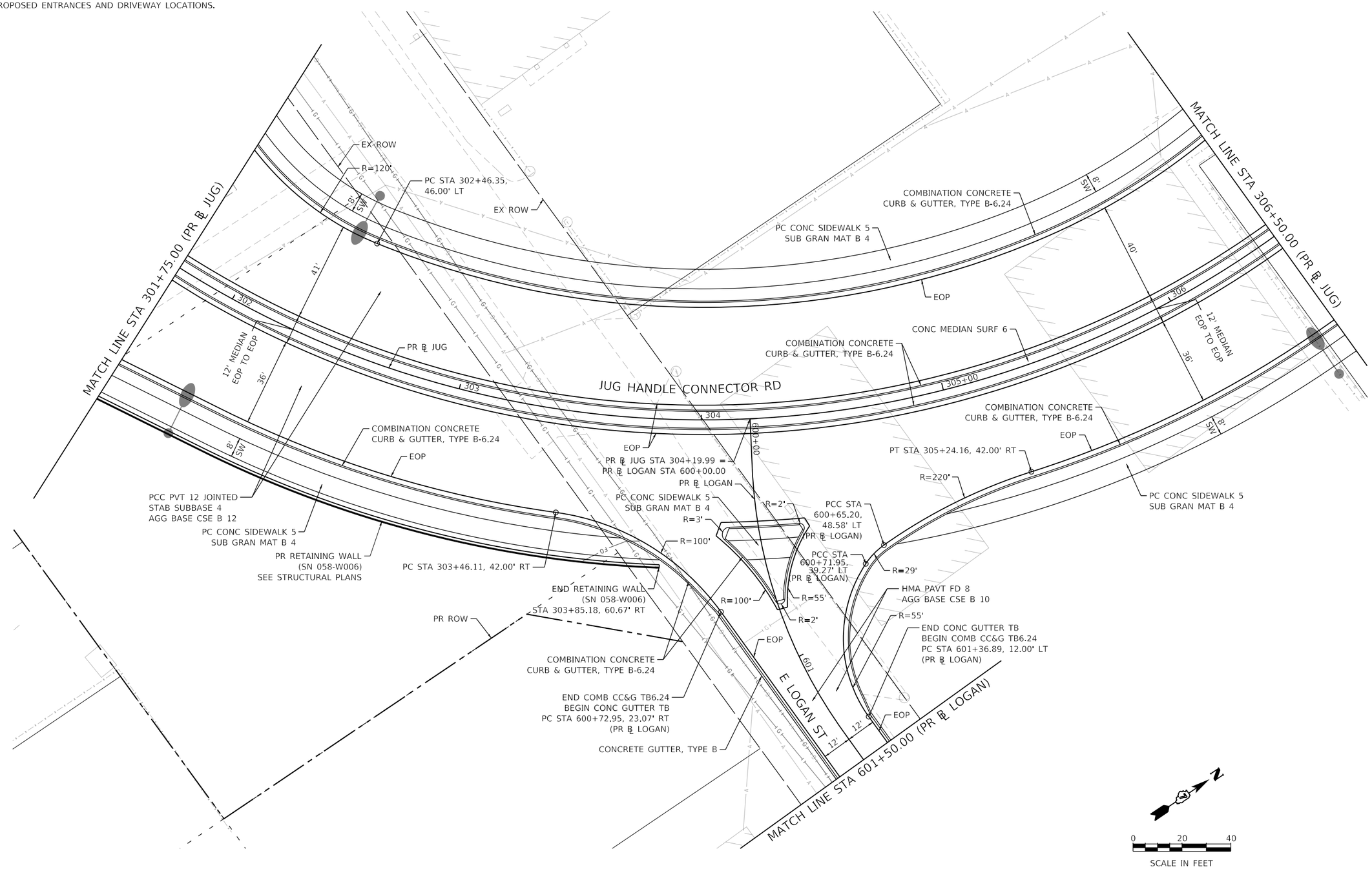

MODEL: Default
FILE NAME: pw:\\aecom-na-pw.bentley.com:AECOM_DS16_NA\Documents\60603202-Brush College\900-CAD GIS\910_CAD\03_SHEETS\01_AECOM\Roadway\60603202_SHT_Roadway_13_Jug-01.dgn

AECOM
345 EAST ASH AVENUE, SUITE B
DECATUR, IL 62526-4161
PHONE: (217) 875-4800 FAX: (217) 875-3577

USER NAME = busanskyl	DESIGNED - LMB	REVISED -
	DRAWN - LMB	REVISED -
PLOT SCALE = 40.0000 ' / in.	CHECKED - WBS	REVISED -
PLOT DATE = 6/16/2020	DATE - 6/12/2020	REVISED -

STATE OF ILLINOIS
DEPARTMENT OF TRANSPORTATION

JUG HANDLE CONNECTOR ROAD
ROADWAY PLAN

SCALE: 1"=20' | SHEET 13 OF 20 SHEETS | STA. 301+75.00 TO STA. 306+50.00

F.A.U. RTE.	SECTION	COUNTY	TOTAL SHEETS	SHEET NO.
	09-00933-01-BR	MACON	572	77
		CONTRACT NO. XXXX(XXX)		
		ILLINOIS	FED. AID PROJECT	

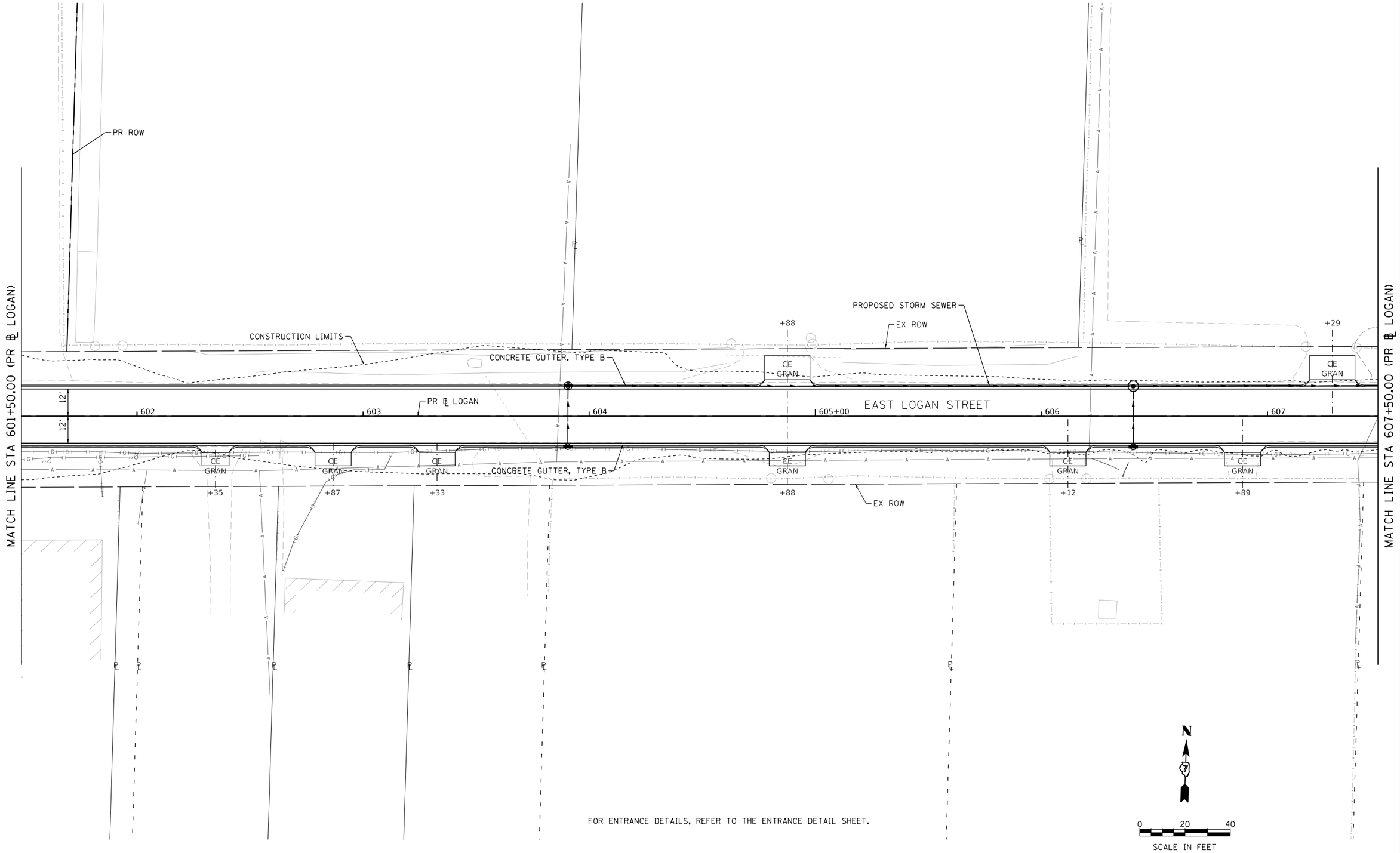

FOR ENTRANCE DETAILS, REFER TO THE ENTRANCE DETAIL SHEET.

MODEL: Default
FILE NAME: pw:\\aecom-na-pw.bentley.com:AECOM_DS16_NA\Documents\60603202-Brush College(900-CAD GIS\910_CAD\03_SHEETS\02_VHKS\Roadway\60603202_SHT_Plan_14_Logan-01.dgn

design firm no. 184001036
whks
engineers + planners + land surveyors

USER NAME = gjameson	DESIGNED - -	REVISED -	
	DRAWN - -	REVISED -	
PLOT SCALE = 40.0000 ' / in.	CHECKED - -	REVISED -	
PLOT DATE = 6/17/2020	DATE - 6/12/2020	REVISED -	

STATE OF ILLINOIS
DEPARTMENT OF TRANSPORTATION

EAST LOGAN STREET
ROADWAY PLAN

SCALE: 1"=20' | SHEET 14 OF 20 SHEETS | STA. 601+50.00 TO STA. 607+50.00

F.A.U. RTE.	SECTION	COUNTY	TOTAL SHEETS	SHEET NO.
7448	09-00933-01-BR	MACON	572	78
		CONTRACT NO. XXXX(XXX)		
	ILLINOIS	FED. AID PROJECT		

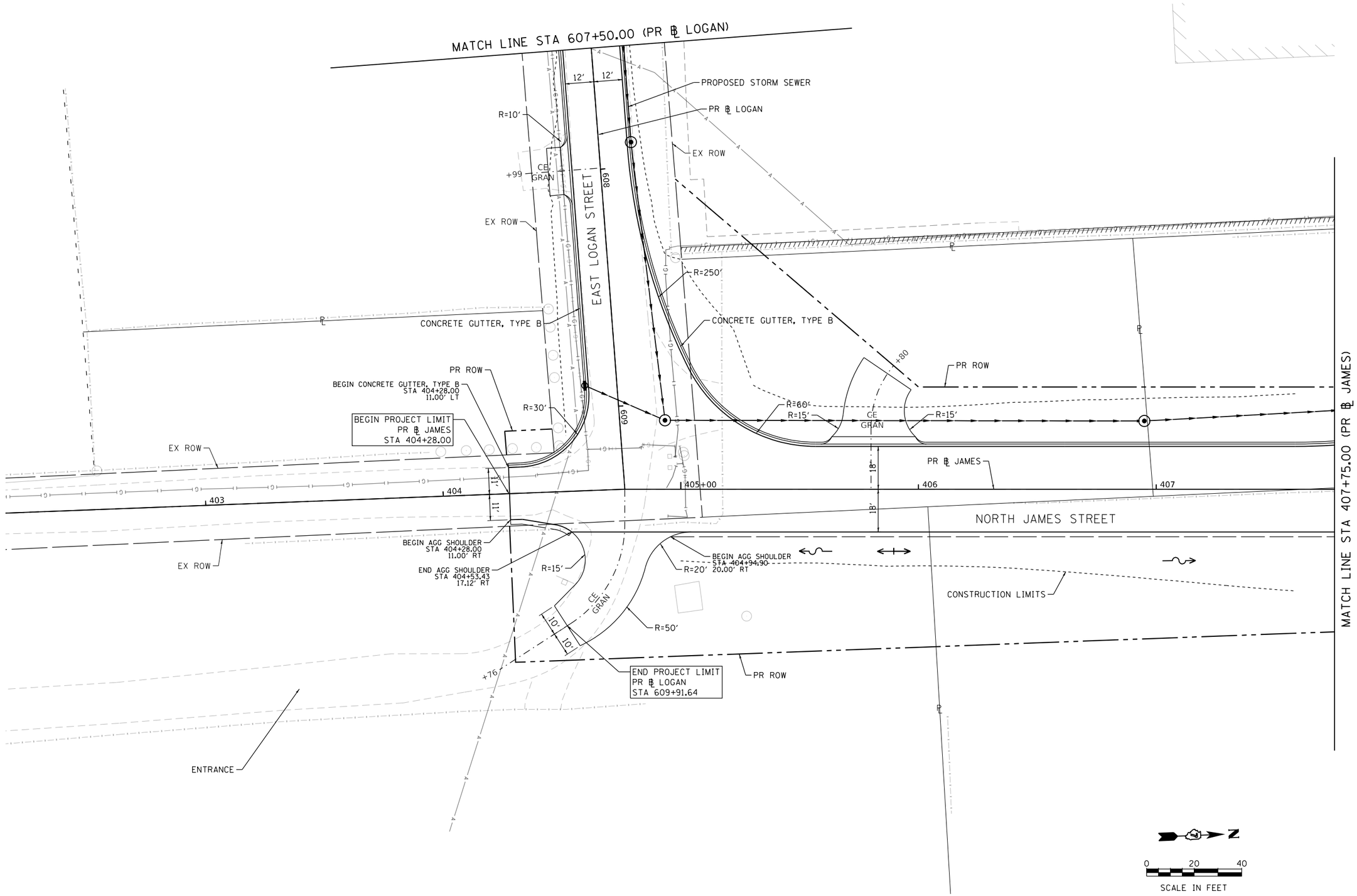

MODEL: Default
FILE NAME: pw:\\aecom-na-pw.bentley.com:AECOM_DS16_NA\Documents\60603202-Brush College\900-CAD GIS\910_CAD\03_SHEETS\02_WHKS\Roadway\60603202_SHT_Plan_15_James+01.dgn

design firm no. 184001036 whks engineers + planners + land surveyors	USER NAME = gjameson	DESIGNED - -	REVISED -	STATE OF ILLINOIS DEPARTMENT OF TRANSPORTATION	NORTH JAMES STREET ROADWAY PLAN	F.A.U. RTE.	SECTION	COUNTY	TOTAL SHEETS	SHEET NO.
		DRAWN - -	REVISED -			7448	09-00933-01-BR	MACON	572	79
	PLOT SCALE = 40.0000 ' / in.	CHECKED - -	REVISED -					CONTRACT NO. XXXX(XXX)		
	PLOT DATE = 6/17/2020	DATE - 6/12/2020	REVISED -		SCALE: 1"=20' SHEET 15 OF 20 SHEETS STA. 607+50.00 TO STA. 407+75.00		ILLINOIS	FED. AID PROJECT		

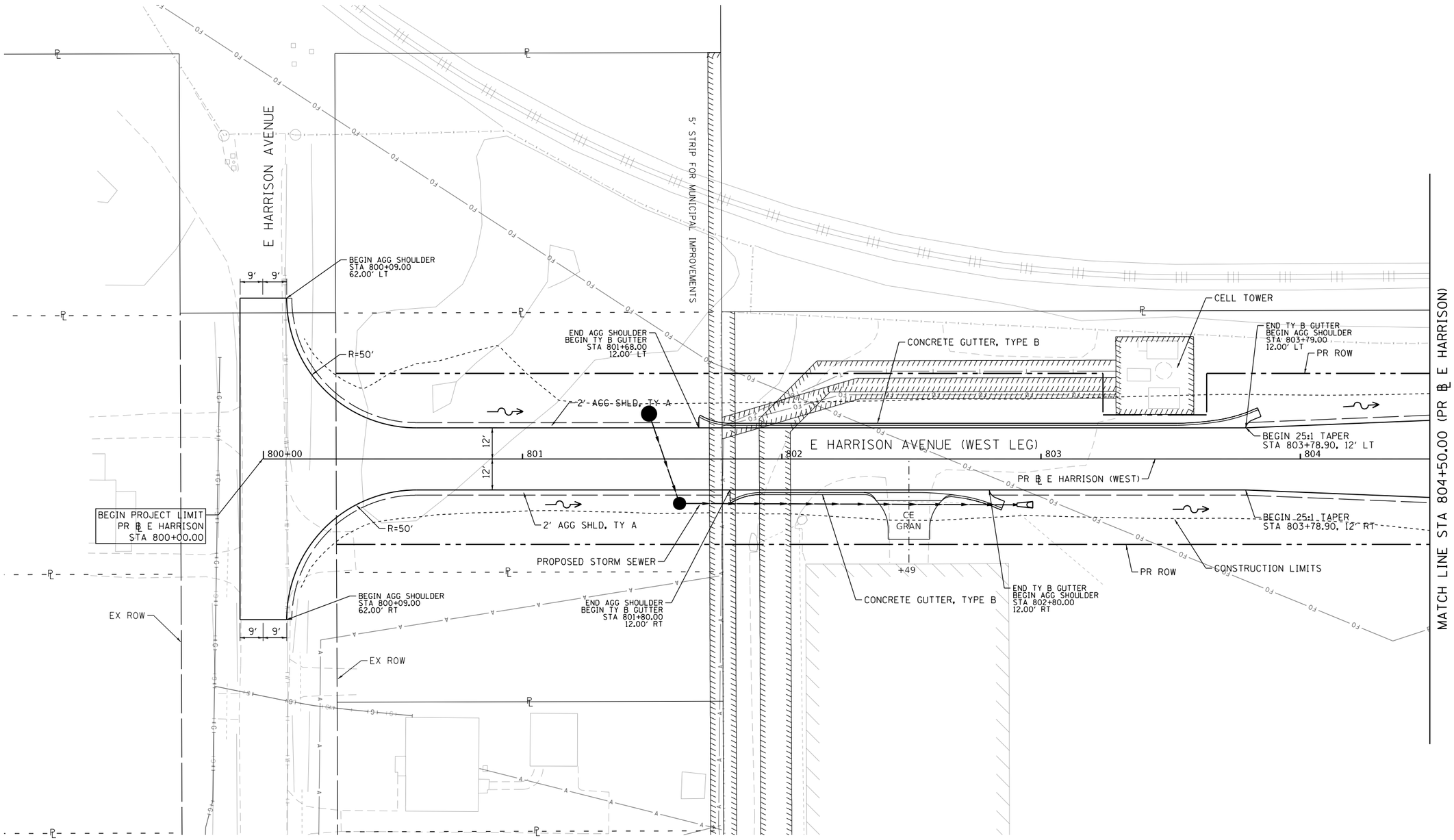

MODEL: Default
FILE NAME: pw:\\aecom-na-pw.bentley.com:AECOM_DS16_NA\Documents\60603202-Brush College\900-CAD GIS\910_CAD\03_SHEETS\02_VHKS\Roadway\60603202_SHT_Plan_16_W-Harrison-01.dgn

design firm no. 184001036 whks engineers + planners + land surveyors	USER NAME = gjameson	DESIGNED - -	REVISED -	STATE OF ILLINOIS DEPARTMENT OF TRANSPORTATION	E HARRISON AVENUE (WEST LEG) ROADWAY PLAN
		DRAWN - -	REVISED -		
	PLOT SCALE = 40.0000 ' / in.	CHECKED - -	REVISED -		
	PLOT DATE = 6/17/2020	DATE - 6/12/2020	REVISED -		SCALE: 1"=20' SHEET 16 OF 20 SHEETS STA. 800+00.00 TO STA. 804+50.00

F.A.U. RTE.	SECTION	COUNTY	TOTAL SHEETS	SHEET NO.
7448	09-00933-01-BR	MACON	572	80
		CONTRACT NO. XXXX(XXX)		
	ILLINOIS	FED. AID PROJECT		

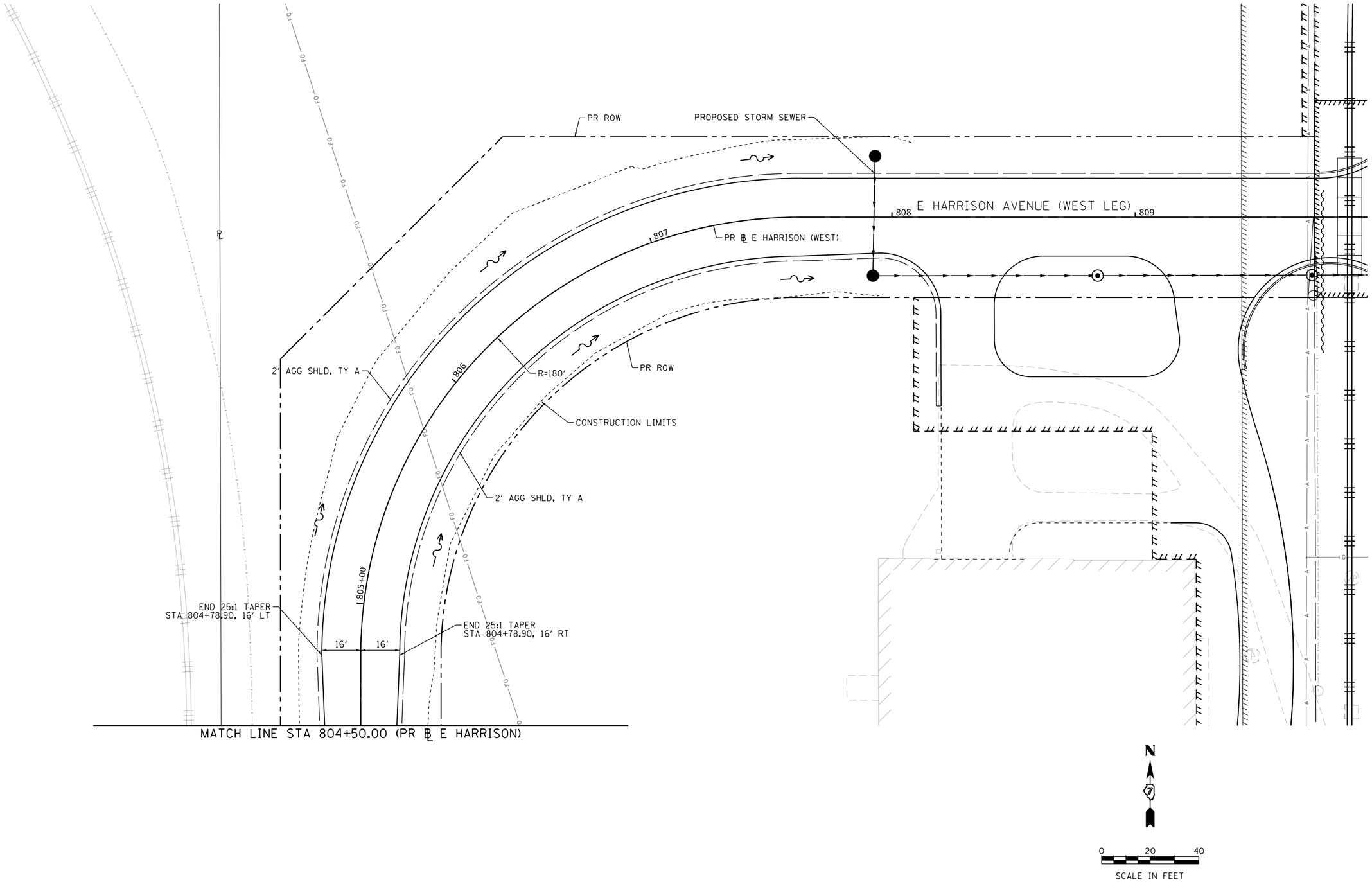

MODEL: Default
FILE NAME: pw:\\aecom-na-pw.bentley.com:AECOM_DS16_NA\Documents\60603202-Brush College\900-CAD GIS\910_CAD\03_SHEETS\02_VHKS\Roadway\60603202_SHT_Plan_17_W-Harrison-02.dgn

design firm no. 184001036 whks engineers + planners + land surveyors	USER NAME = gjameson	DESIGNED - -	REVISED -	STATE OF ILLINOIS DEPARTMENT OF TRANSPORTATION	E HARRISON AVENUE (WEST LEG) ROADWAY PLAN	F.A.U. RTE.	SECTION	COUNTY	TOTAL SHEETS	SHEET NO.
		DRAWN - -	REVISED -			7448	09-00933-01-BR	MACON	572	81
	PLOT SCALE = 40.0000 ' / in.	CHECKED - -	REVISED -					CONTRACT NO. XXXX(XXX)		
	PLOT DATE = 6/17/2020	DATE - 6/12/2020	REVISED -		SCALE: 1"=20' SHEET 17 OF 20 SHEETS STA. 804+50.00 TO STA. 809+00.00		ILLINOIS	FED. AID PROJECT		

NOTES:

1. COMBINATION CONCRETE CURB & GUTTER SHALL BE DEPRESSED AT ALL PROPOSED ENTRANCES AND DRIVEWAY LOCATIONS.

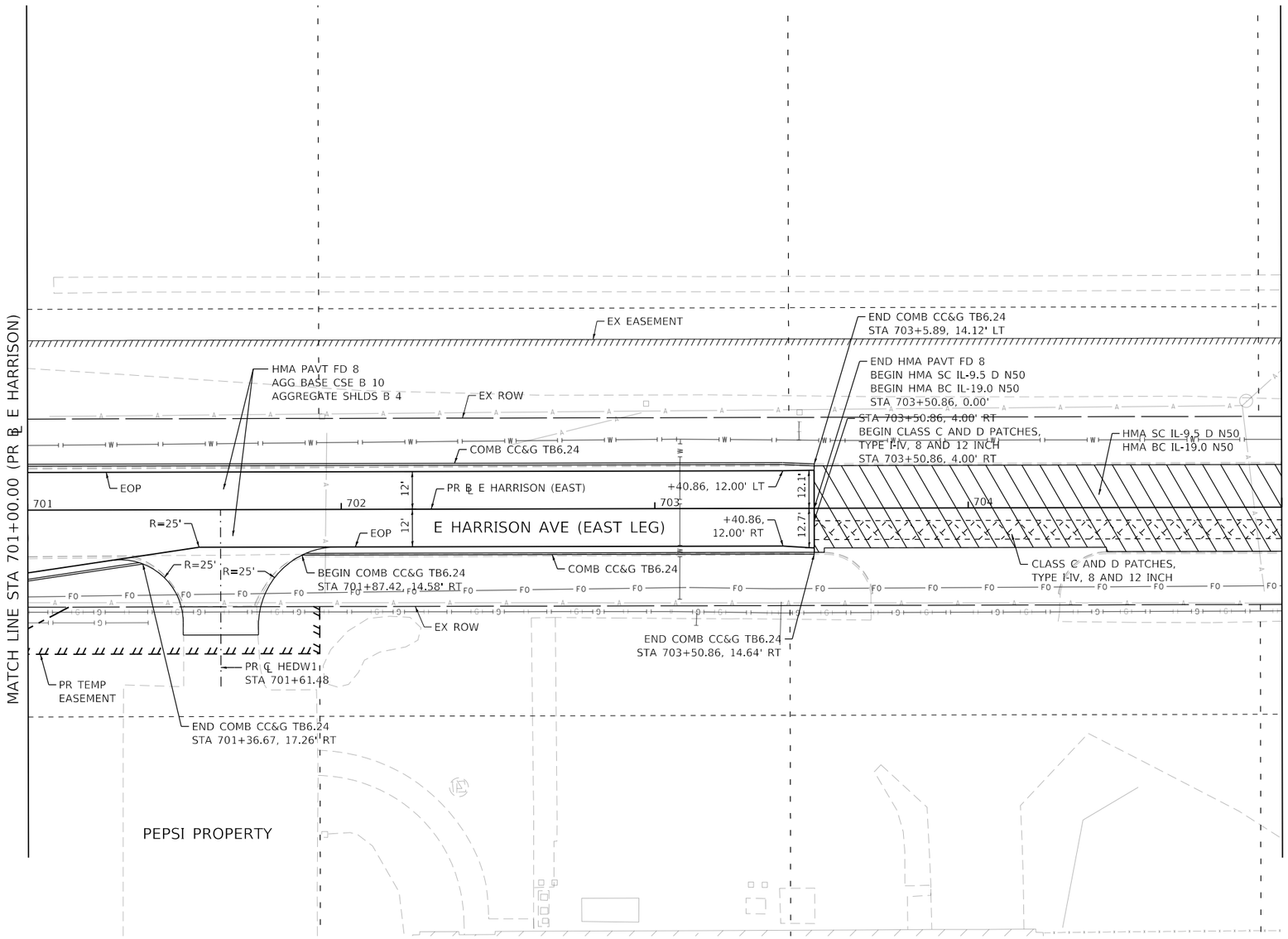

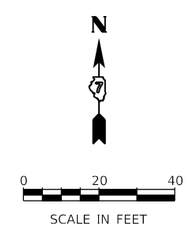

MODEL: Default
FILE NAME: pw:\\aecom-na-pw.bentley.com:AECOM_DS16_NA\Documents\60603202-Brush College\900-CAD GIS\910_CAD\03_SHEETS\01_AECOM\Roadway\60603202_SHT_Roadway_18_E Harrison-01.dgn

AECOM
345 EAST ASH AVENUE, SUITE B
DECATUR, IL 62526-6161
PHONE: (217) 875-4800 FAX: (217) 875-3577

USER NAME = busanskyl	DESIGNED - LMB	REVISED -	
	DRAWN - LMB	REVISED -	
PLOT SCALE = 40.0000 ' / in.	CHECKED - WBS	REVISED -	
PLOT DATE = 6/16/2020	DATE - 6/12/2020	REVISED -	

STATE OF ILLINOIS
DEPARTMENT OF TRANSPORTATION

E HARRISON AVENUE (EAST LEG)
ROADWAY PLAN

SCALE: 1"=20 | SHEET 18 OF 20 SHEETS | STA. 701+00.00 TO STA. 705+00.00

F.A.U. RTE.	SECTION	COUNTY	TOTAL SHEETS	SHEET NO.
	09-00933-01-BR	MACON	572	82
		CONTRACT NO. XXXX(XXX)		
	ILLINOIS	FED. AID PROJECT		

NOTES:

1. COMBINATION CONCRETE CURB & GUTTER SHALL BE DEPRESSED AT ALL PROPOSED ENTRANCES AND DRIVEWAY LOCATIONS.

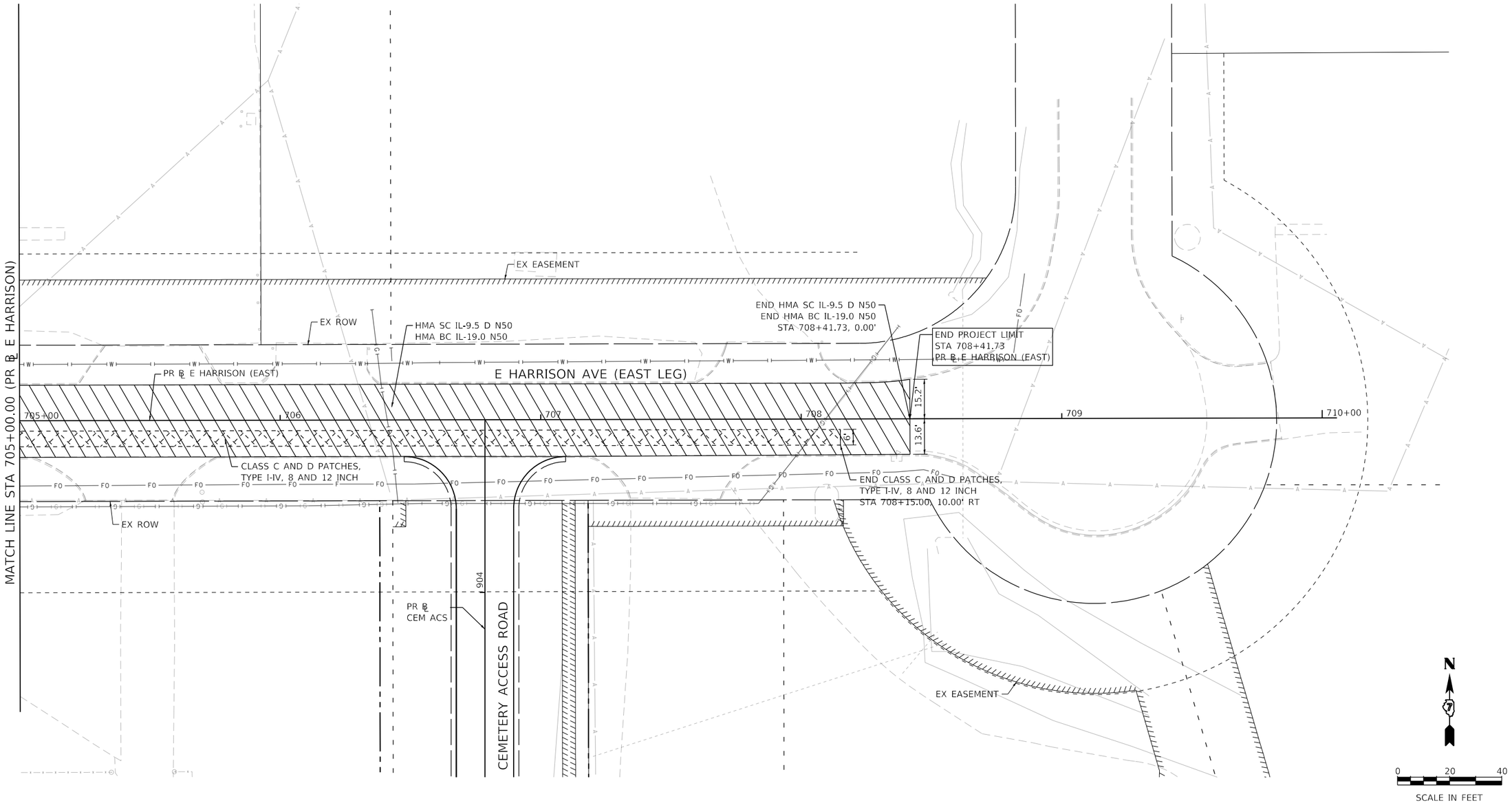

MODEL: Default
FILE NAME: pw:\\aecom-na-pw.bentley.com:AECOM_DS16_NA\Documents\60603202-Brush College\900b-CAD GIS\910_CAD\03_SHEETS\01_AECOM\Roadway\60603202_SHT_Roadway_19_E Harrison-02.dgn

AECOM
345 EAST ASH AVENUE, SUITE B
DECATUR, IL 62526-6161
PHONE: (217) 875-4800 FAX: (217) 875-3577

USER NAME = busanskyl	DESIGNED - LMB	REVISED -	
	DRAWN - LMB	REVISED -	
PLOT SCALE = 40.0000 ' / in.	CHECKED - WBS	REVISED -	
PLOT DATE = 6/16/2020	DATE - 6/12/2020	REVISED -	

STATE OF ILLINOIS
DEPARTMENT OF TRANSPORTATION

E HARRISON AVENUE (EAST LEG)
ROADWAY PLAN

SCALE: 1"=20' | SHEET 19 OF 20 SHEETS | STA. 705+00.00 TO STA. 708+41.73

F.A.U. RTE.	SECTION	COUNTY	TOTAL SHEETS	SHEET NO.
	09-00933-01-BR	MACON	572	83
		CONTRACT NO. XXXX(XXX)		
		ILLINOIS	FED. AID PROJECT	

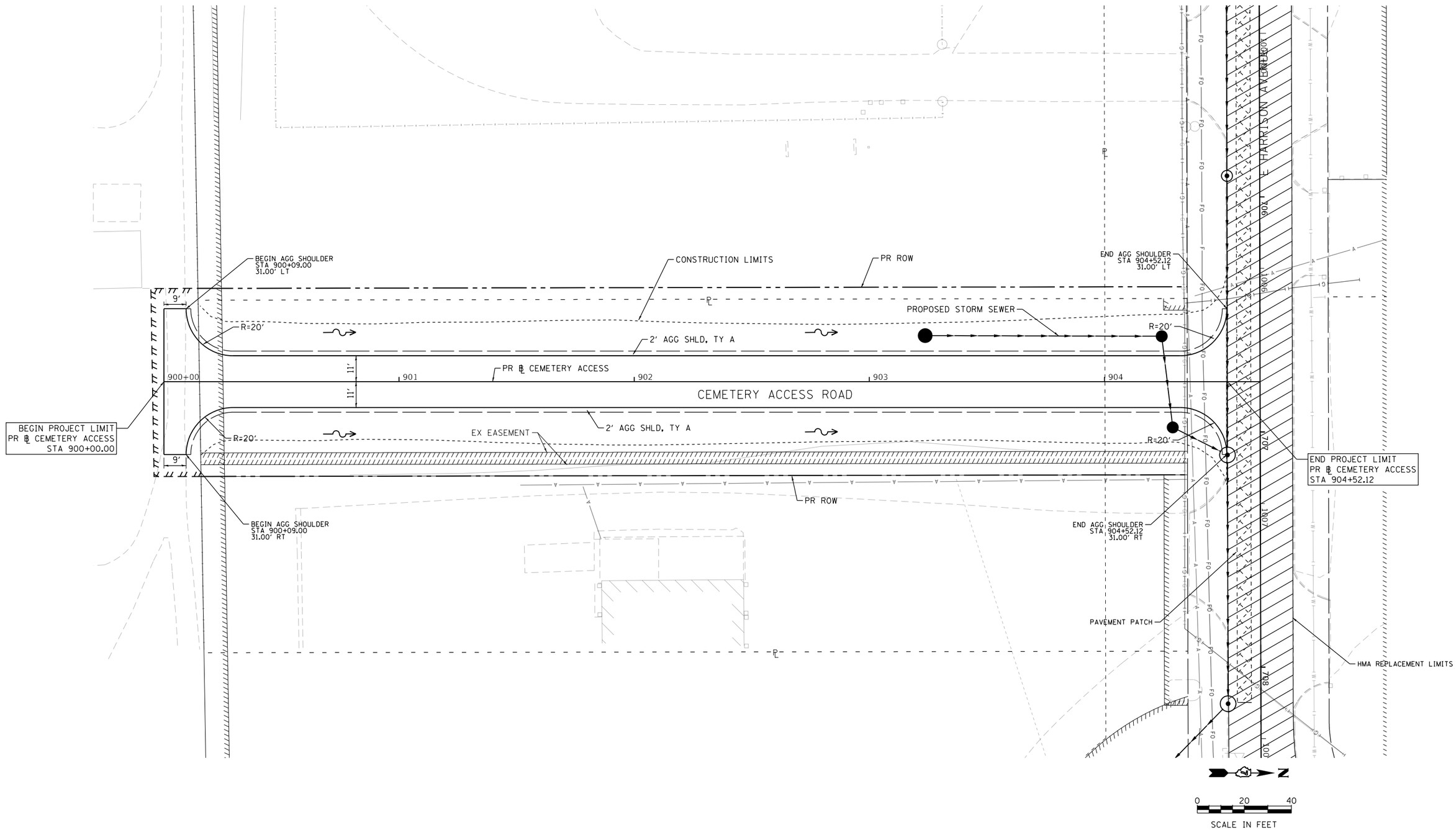

MODEL: Default
FILE NAME: pw:\\aecom-na-pw.bentley.com:AECOM_DS16_NA\Documents\60603202-Brush College\900-CAD GIS\910_CAD\03_SHEETS\02_VHKS\Roadway\60603202_SHT_Plan_19_Cemetery-01.dgn

design firm no. 184001036 whks engineers + planners + land surveyors	USER NAME = gjameson	DESIGNED - -	REVISED -	STATE OF ILLINOIS DEPARTMENT OF TRANSPORTATION	CEMETERY ACCESS ROAD ROADWAY PLAN	F.A.U. RTE.	SECTION	COUNTY	TOTAL SHEETS / SHEET NO.
		DRAWN - -	REVISED -			7448	09-00933-01-BR	MACON	572 / 84
	PLOT SCALE = 40.0000 ' / in.	CHECKED - -	REVISED -					CONTRACT NO. XXXX(XXX)	
	PLOT DATE = 6/17/2020	DATE - 6/12/2020	REVISED -		SCALE: 1"=20' SHEET 20 OF 20 SHEETS STA. 900+00.00 TO STA. 904+52.12		ILLINOIS	FED. AID PROJECT	

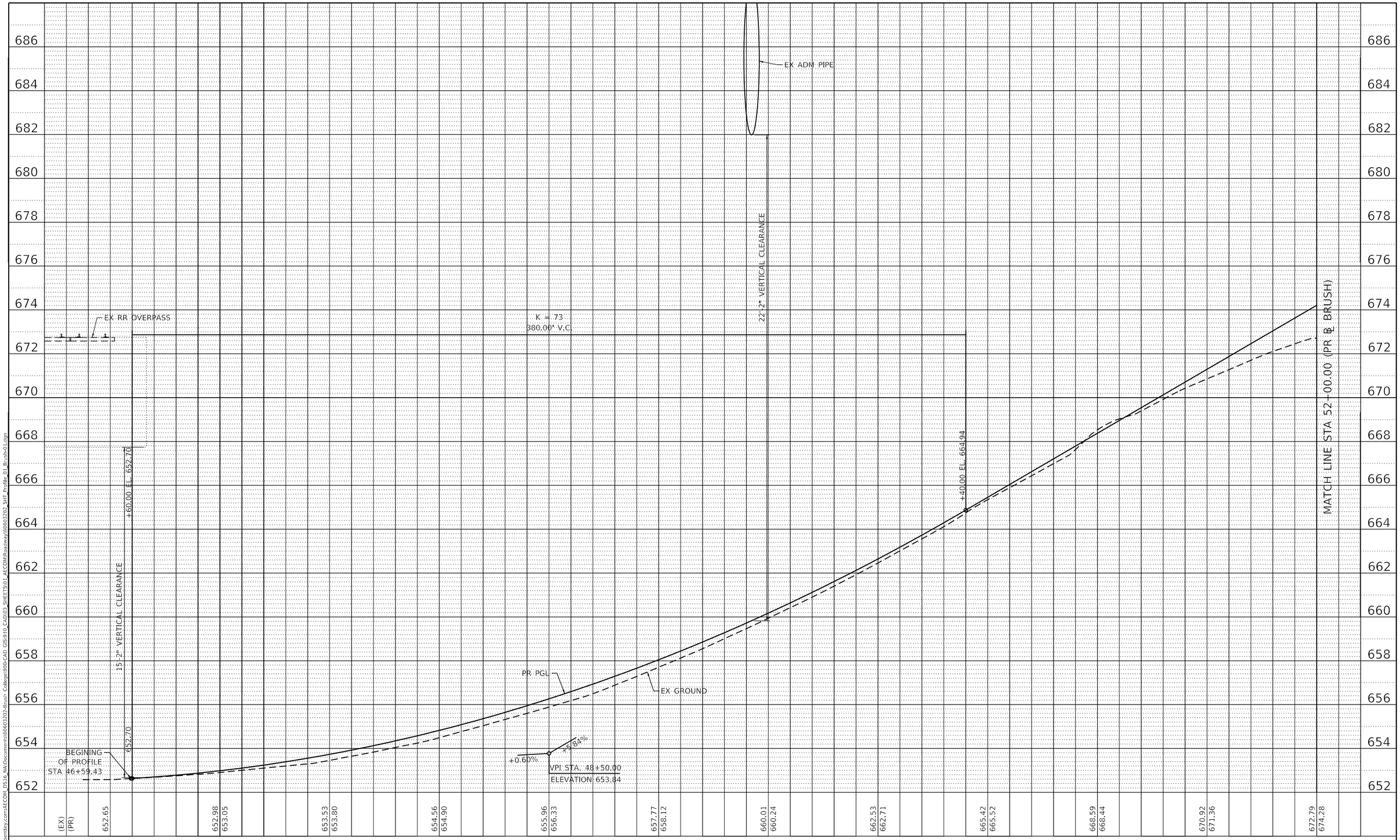

PLAN		BY	DATE
NOTE BOOK NO.____	SURVEYED		
	PLOTTED		
	ALIGNMENT CHECKED		
	RT. OF WAY CHECKED		
	CADD FILE NAME		

PROFILE		BY	DATE
NOTE BOOK NO.____	SURVEYED		
	PLOTTED		
	GRADES CHECKED		
	B.M. NOTED		
	STRUCTURE NOTATNS CHKD		

MODEL: Default
FILE NAME: pw:\\aecom-na-pw.bentley.com:AECOM_DS16_NA\Documents\60603202-Brush College\900-CAD GIS\910_CAD\03_SHEETS\01_AECOM\Roadway\60603202_SHT_Profile_01_Brush-01.dgn

AECOM
345 EAST ASH AVENUE, SUITE B
DECATUR, IL 62526-4161
PHONE: (217) 875-4800 FAX: (217) 875-3577

USER NAME = busanskyl	DESIGNED - LMB	REVISED -	
	DRAWN - LMB	REVISED -	
PLOT SCALE = 40.0000 ' / in.	CHECKED - WBS	REVISED -	
PLOT DATE = 6/19/2020	DATE - 6/12/2020	REVISED -	

STATE OF ILLINOIS
DEPARTMENT OF TRANSPORTATION

BRUSH COLLEGE ROAD
ROADWAY PROFILE

SCALE: 1"=20H':2V' | SHEET 1 OF 21 SHEETS | STA. 46+50.00 TO STA. 52+00.00

F.A.U. RTE.	SECTION	COUNTY	TOTAL SHEETS	SHEET NO.
7448	09-00933-01-BR	MACON	572	85

CONTRACT NO. XXXX(XXX)

ILLINOIS | FED. AID PROJECT

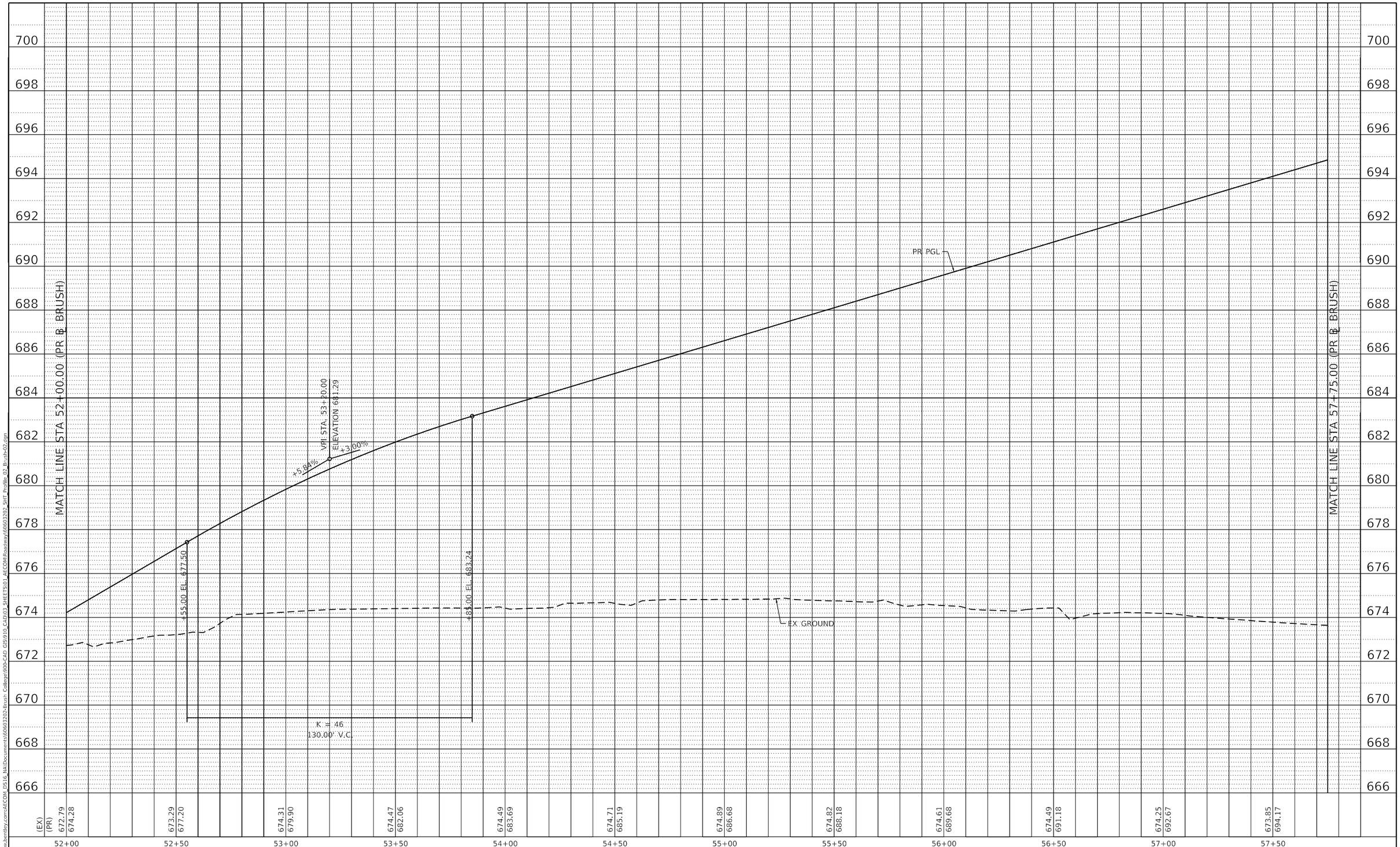

PLAN		BY	DATE
NOTE BOOK NO.____	SURVEYED PLOTTED ALIGNMENT CHECKED RT. OF WAY CHECKED CADD FILE NAME		

PROFILE		BY	DATE
NOTE BOOK NO.____	SURVEYED PLOTTED GRADES CHECKED B.M. NOTED STRUCTURE NOTATNS CHKD		

MODEL: Default
FILE NAME: pw:\\aecom-na-pw.bentley.com:AECOM_DS16_NA\Documents\60603202-Brush College\900-CAD GIS\910_CADD\03_SHEETS\01_AECOM\Roadway\60603202_SHT_Profile_02_Brush-02.dgn

AECOM
345 EAST ASH AVENUE, SUITE B
DECATUR, IL 62526-6161
PHONE: (217) 875-1800 FAX: (217) 875-3577

USER NAME = busanskyl	DESIGNED - LMB	REVISED -	
	DRAWN - LMB	REVISED -	
PLOT SCALE = 40.0000 ' / in.	CHECKED - WBS	REVISED -	
PLOT DATE = 6/19/2020	DATE - 6/12/2020	REVISED -	

STATE OF ILLINOIS
DEPARTMENT OF TRANSPORTATION

BRUSH COLLEGE ROAD
ROADWAY PROFILE

SCALE: 1"=20H':2V' | SHEET 2 OF 21 SHEETS | STA. 52+00.00 TO STA. 57+75.00

F.A.U. RTE.	SECTION	COUNTY	TOTAL SHEETS	SHEET NO.
7448	09-00933-01-BR	MACON	572	86
		CONTRACT NO. XXXX(XXX)		
		ILLINOIS	FED. AID PROJECT	

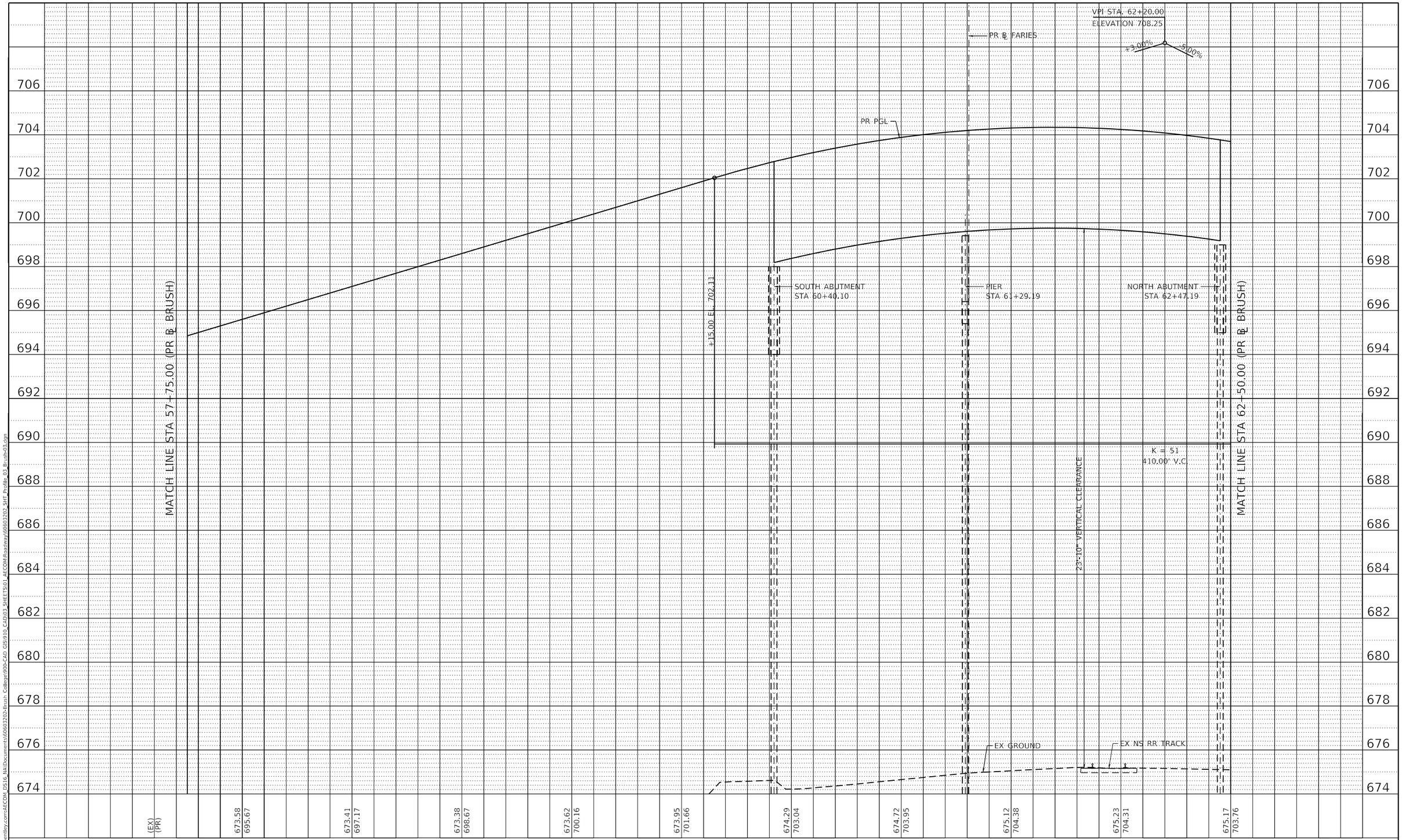

PLAN		BY	DATE
NOTE BOOK NO.____	SURVEYED ____ PLOTTED ____ ALIGNMENT CHECKED ____ RT. OF WAY CHECKED ____ CADD FILE NAME ____		

PROFILE		BY	DATE
NOTE BOOK NO.____	SURVEYED ____ PLOTTED ____ GRADES CHECKED ____ B.M. NOTED ____ STRUCTURE NOTAT'NS CH'KD ____		

MODEL: Default
FILE NAME: pw:\\aecom-na-pw.bentley.com:AECOM_DS16_NA\Documents\60603202-Brush College\900-CAD GIS\910_CAD\03_SHEETS\01_AECOM\Roadway\60603202_SHT_Profile_03_Brush-03.dgn

AECOM
345 EAST ASH AVENUE, SUITE B
DECATUR, IL 62526-6161
PHONE: (217) 875-8800 FAX: (217) 875-3577

USER NAME = busanskyl	DESIGNED - LMB	REVISED -
	DRAWN - LMB	REVISED -
PLOT SCALE = 40.0000 ' / in.	CHECKED - WBS	REVISED -
PLOT DATE = 6/19/2020	DATE - 6/12/2020	REVISED -

STATE OF ILLINOIS
DEPARTMENT OF TRANSPORTATION

BRUSH COLLEGE ROAD
ROADWAY PROFILE

SCALE: 1"=20H':2V' | SHEET 3 OF 21 SHEETS | STA. 57+75.00 TO STA. 62+50.00

F.A.U. RTE.	SECTION	COUNTY	TOTAL SHEETS	SHEET NO.
7448	09-00933-01-BR	MACON	572	87
		CONTRACT NO. XXXX(XXX)		
		ILLINOIS	FED. AID PROJECT	

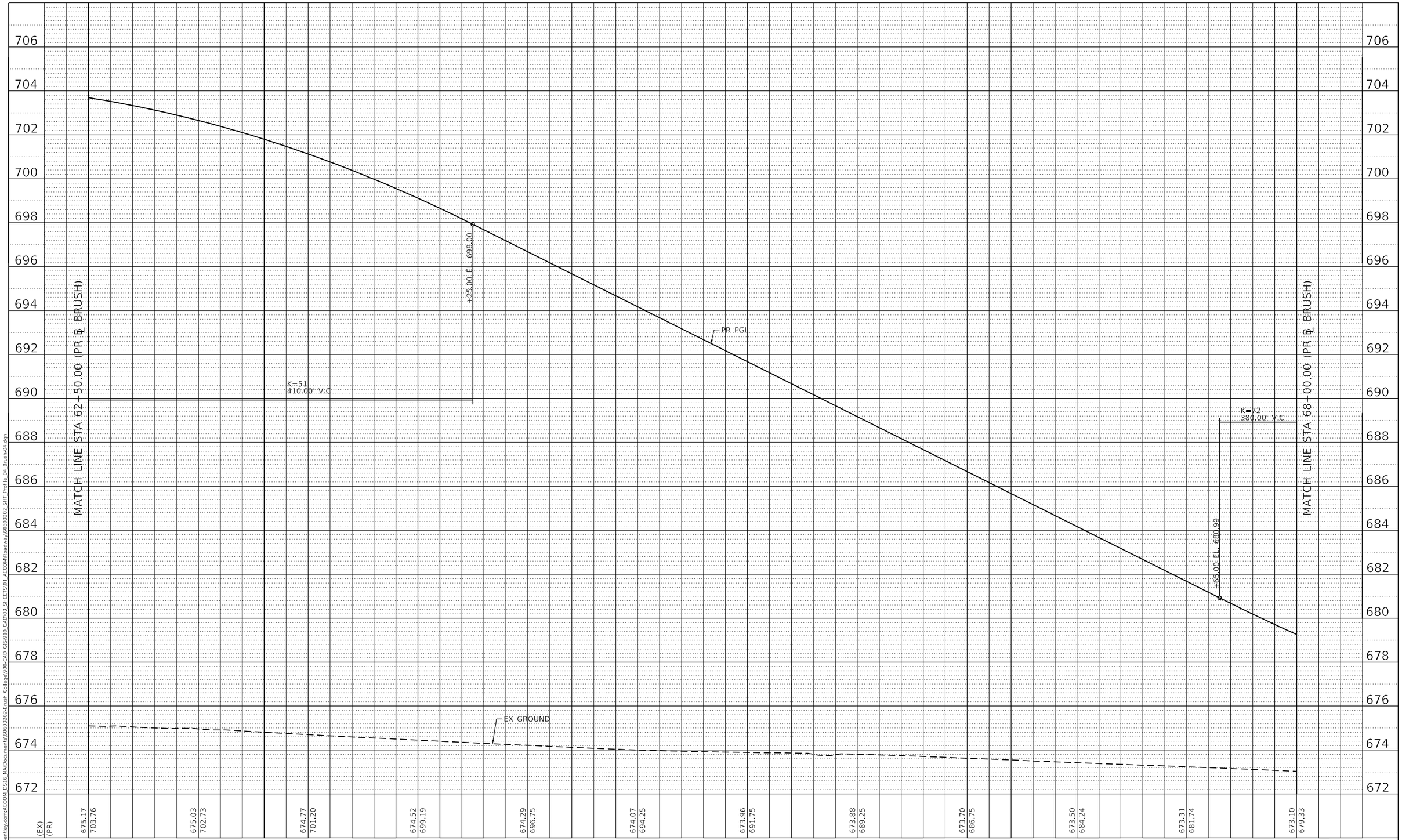

PLAN		BY	DATE
NOTE BOOK NO.____	SURVEYED PLOTTED ALIGNMENT CHECKED RT. OF WAY CHECKED CADD FILE NAME		

PROFILE		BY	DATE
NOTE BOOK NO.____	SURVEYED PLOTTED GRADES CHECKED B.M. NOTED STRUCTURE NOTATNS CHKD		

MODEL: Default
FILE NAME: pw:\\aecom-na-pw.bentley.com:AECOM_DS16_NA\Documents\60603202-Brush College\900-CAD GIS\910_CADD\03_SHEETS\01_AECOM\Roadway\60603202_SHT_Profile_04_Brush-sh-04.dgn

AECOM
345 EAST ASH AVENUE, SUITE B
DECATUR, IL 62526-6161
PHONE: (217) 875-1800 FAX: (217) 875-3577

USER NAME = busanskyl	DESIGNED - LMB	REVISED -	
	DRAWN - LMB	REVISED -	
PLOT SCALE = 40.0000 ' / in.	CHECKED - WBS	REVISED -	
PLOT DATE = 6/19/2020	DATE - 6/12/2020	REVISED -	

STATE OF ILLINOIS
DEPARTMENT OF TRANSPORTATION

BRUSH COLLEGE ROAD
ROADWAY PROFILE

SCALE: 1"=20H':2V' | SHEET 4 OF 21 SHEETS | STA. 62+50.00 TO STA. 68+00.00

F.A.U. RTE.	SECTION	COUNTY	TOTAL SHEETS	SHEET NO.
7448	09-00933-01-BR	MACON	572	88
		CONTRACT NO. XXXX(XXX)		
		ILLINOIS	FED. AID PROJECT	

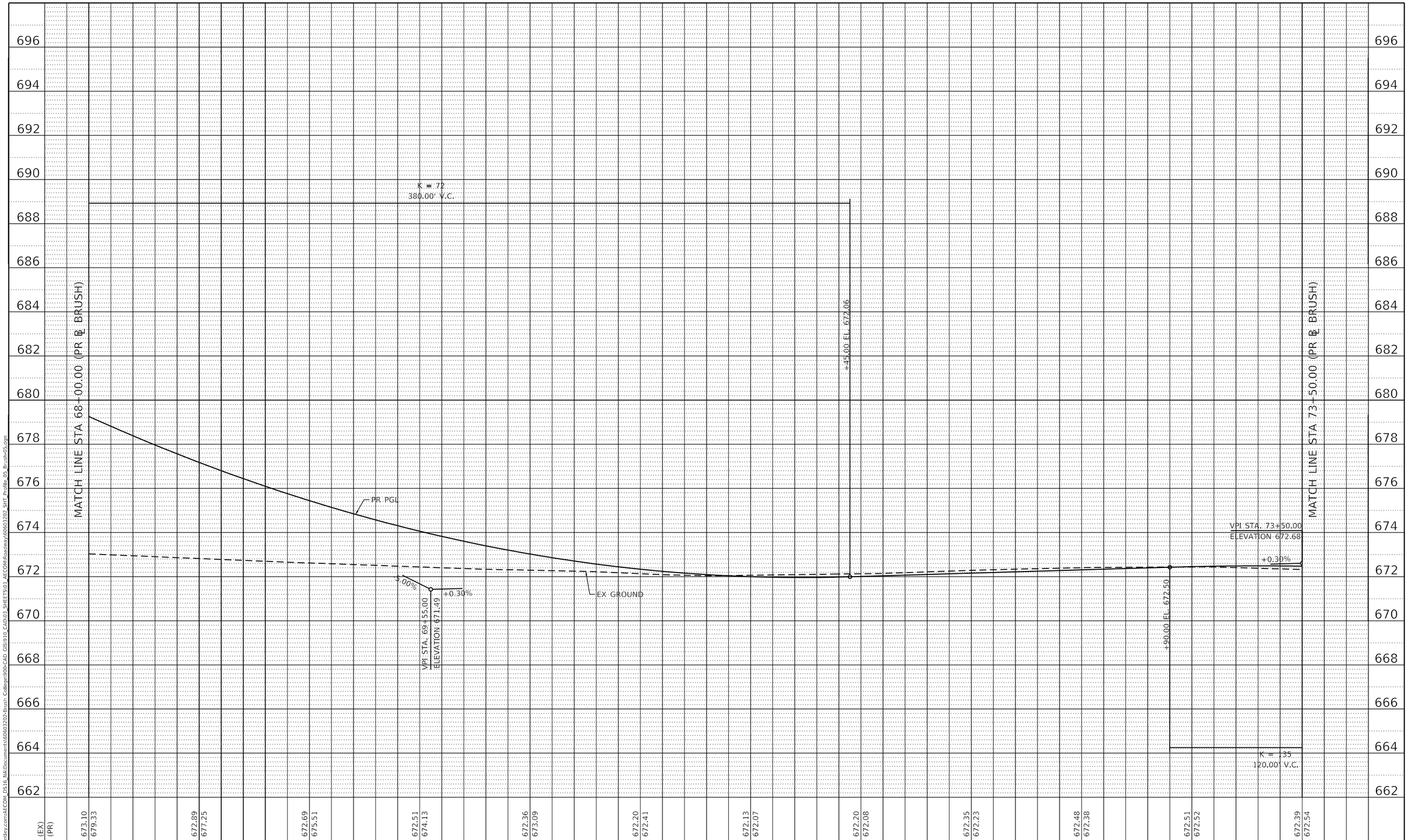

PLAN		BY	DATE
NOTE BOOK NO.____	SURVEYED		
	PLOTTED		
	ALIGNMENT CHECKED		
	RT. OF WAY CHECKED		
	CADD FILE NAME		

PROFILE		BY	DATE
NOTE BOOK NO.____	SURVEYED		
	PLOTTED		
	GRADES CHECKED		
	B.M. NOTED		
	STRUCTURE NOTAT'NS CHKD		

MODEL: Default
FILE NAME: pw:\\aecom-na-pw.bentley.com:AECOM_DS16_NA\Documents\60603202-Brush College\900-CAD GIS\910_CAD\03_SHEETS\01_AECOM\Roadway\60603202_SHT_Profile_05_Brush-05.dgn

AECOM
345 EAST ASH AVENUE, SUITE B
DECATUR, IL 62526-4161
PHONE: (217) 875-4800 FAX: (217) 875-3577

USER NAME = busanskyl	DESIGNED - LMB	REVISED -	
	DRAWN - LMB	REVISED -	
PLOT SCALE = 40.0000 ' / in.	CHECKED - WBS	REVISED -	
PLOT DATE = 6/19/2020	DATE - 6/12/2020	REVISED -	

STATE OF ILLINOIS
DEPARTMENT OF TRANSPORTATION

BRUSH COLLEGE ROAD
ROADWAY PROFILE

SCALE: 1"=20H':2V' | SHEET 5 OF 21 SHEETS | STA. 68+00.00 TO STA. 73+50.00

F.A.U. RTE.	SECTION	COUNTY	TOTAL SHEETS	SHEET NO.
7448	09-00933-01-BR	MACON	572	89
		CONTRACT NO. XXXX(XXX)		
		ILLINOIS	FED. AID PROJECT	

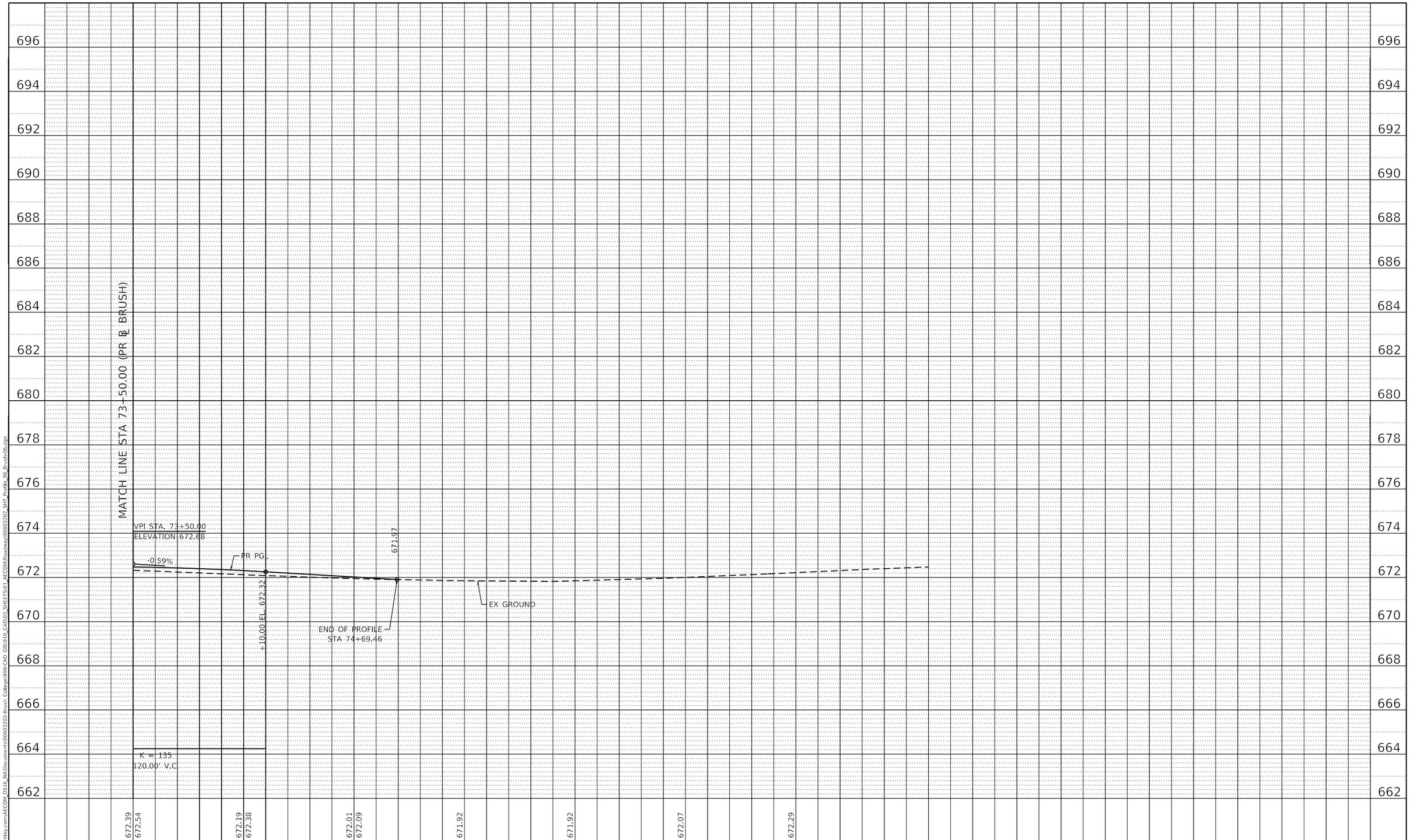

PLAN
SURVEYED
PLOTTED
ALIGNMENT CHECKED
RT. OF WAY CHECKED
CADD FILE NAME
NOTE BOOK
NO.
BY
DATE

PROFILE
SURVEYED
PLOTTED
GRADES CHECKED
B.M. NOTED
STRUCTURE NOTATNS CHKD
NOTE BOOK
NO.
BY
DATE

MODEL: Default
FILE NAME: pw:\\aecom-na-pw.bentley.com:AECOM_DS16_NA\Documents\60603202-Brush College\900-CAD GS910_CAD\03_SHEETS\01_AECOM\Roadway\60603202_SHT_Profile_06_Brush-06.dgn

AECOM
345 EAST ASH AVENUE, SUITE B
DECATUR, IL 62526-6161
PHONE: (217) 875-1800 FAX: (217) 875-3577

USER NAME = busanskyl	DESIGNED - LMB	REVISED -	
	DRAWN - LMB	REVISED -	
PLOT SCALE = 40.0000 ' / in.	CHECKED - WBS	REVISED -	
PLOT DATE = 6/19/2020	DATE - 6/12/2020	REVISED -	

STATE OF ILLINOIS
DEPARTMENT OF TRANSPORTATION

BRUSH COLLEGE ROAD
ROADWAY PROFILE

SCALE: 1"=20H':2V' | SHEET 6 OF 21 SHEETS | STA. 73+50.00 TO STA.74+75.00

F.A.U. RTE.	SECTION	COUNTY	TOTAL SHEETS	SHEET NO.
7448	09-00933-01-BR	MACON	572	90
		CONTRACT NO. XXXX(XXX)		
		ILLINOIS	FED. AID PROJECT	

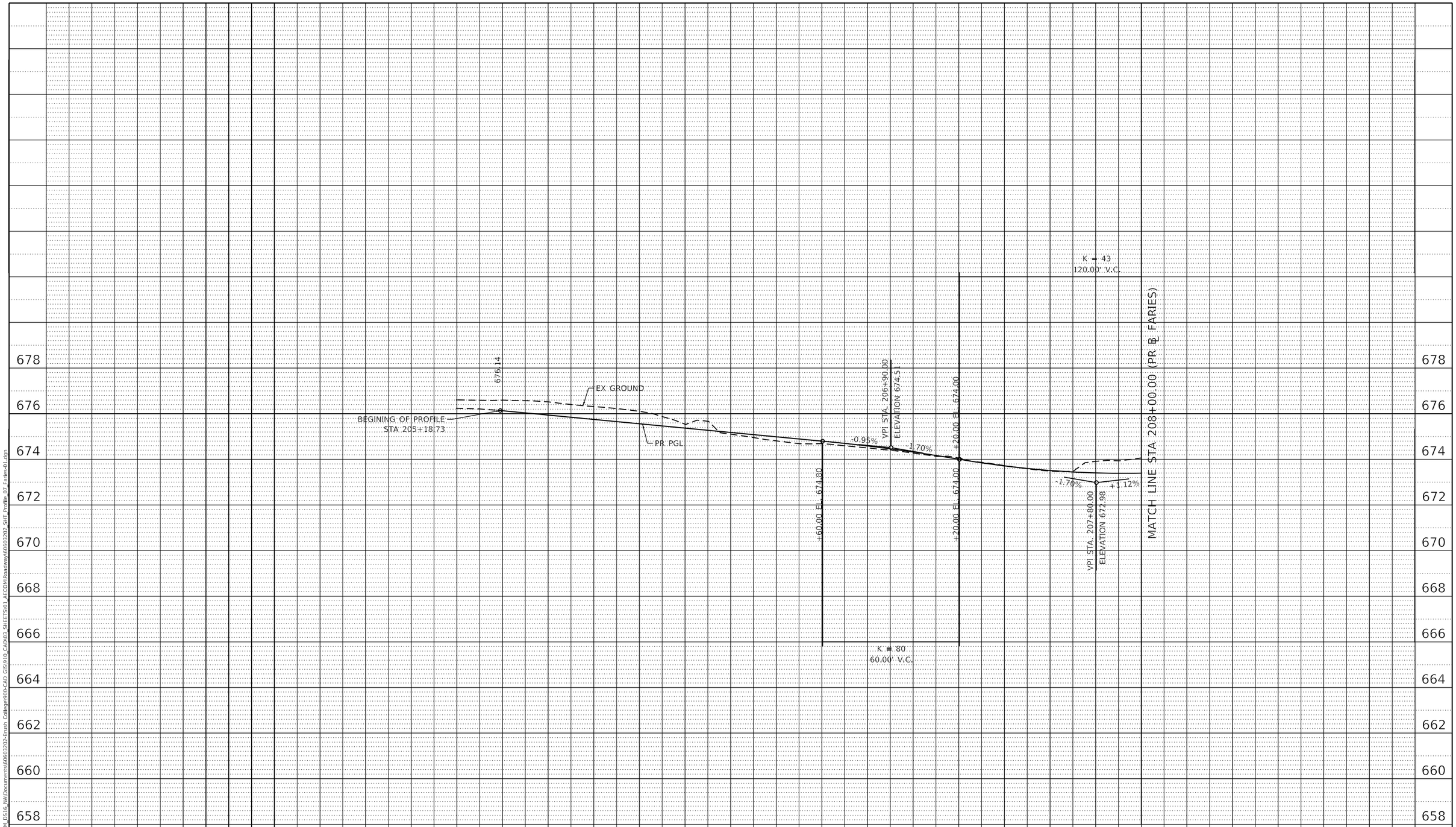

PLAN		BY	DATE
NOTE BOOK NO.____	SURVEYED ____ PLOTTED ____ ALIGNMENT CHECKED ____ RT. OF WAY CHECKED ____ CADD FILE NAME ____		

PROFILE		BY	DATE
NOTE BOOK NO.____	SURVEYED ____ PLOTTED ____ GRADES CHECKED ____ B.M. NOTED ____ STRUCTURE NOTAT'NS CH'KD ____		

MODEL: Default
FILE NAME: pw:\\aecom-na-pw.bentley.com:AECOM_DS16_NA\Documents\60603202-Brush College\900-CAD GIS\910_CAD\03_SHEETS\01_AECOM\Roadway\60603202_SHT_Profile_07_Faries-01.dgn

AECOM
345 EAST ASH AVENUE, SUITE B
DECATUR, IL 62526-6161
PHONE: (217) 875-8800 FAX: (217) 875-3577

USER NAME = busanskyl	DESIGNED - LMB	REVISED -	
	DRAWN - LMB	REVISED -	
PLOT SCALE = 40.0000 ' / in.	CHECKED - WBS	REVISED -	
PLOT DATE = 6/19/2020	DATE - 6/12/2020	REVISED -	

STATE OF ILLINOIS
DEPARTMENT OF TRANSPORTATION

FARIES PARKWAY
ROADWAY PROFILE

SCALE: 1"=20H':2V' | SHEET 7 OF 21 SHEETS | STA. 204+50.00 TO STA. 208+00.00

F.A.U. RTE.	SECTION	COUNTY	TOTAL SHEETS	SHEET NO.
7448	09-00933-01-BR	MACON	572	91

CONTRACT NO. XXXX(XXX)

ILLINOIS | FED. AID PROJECT

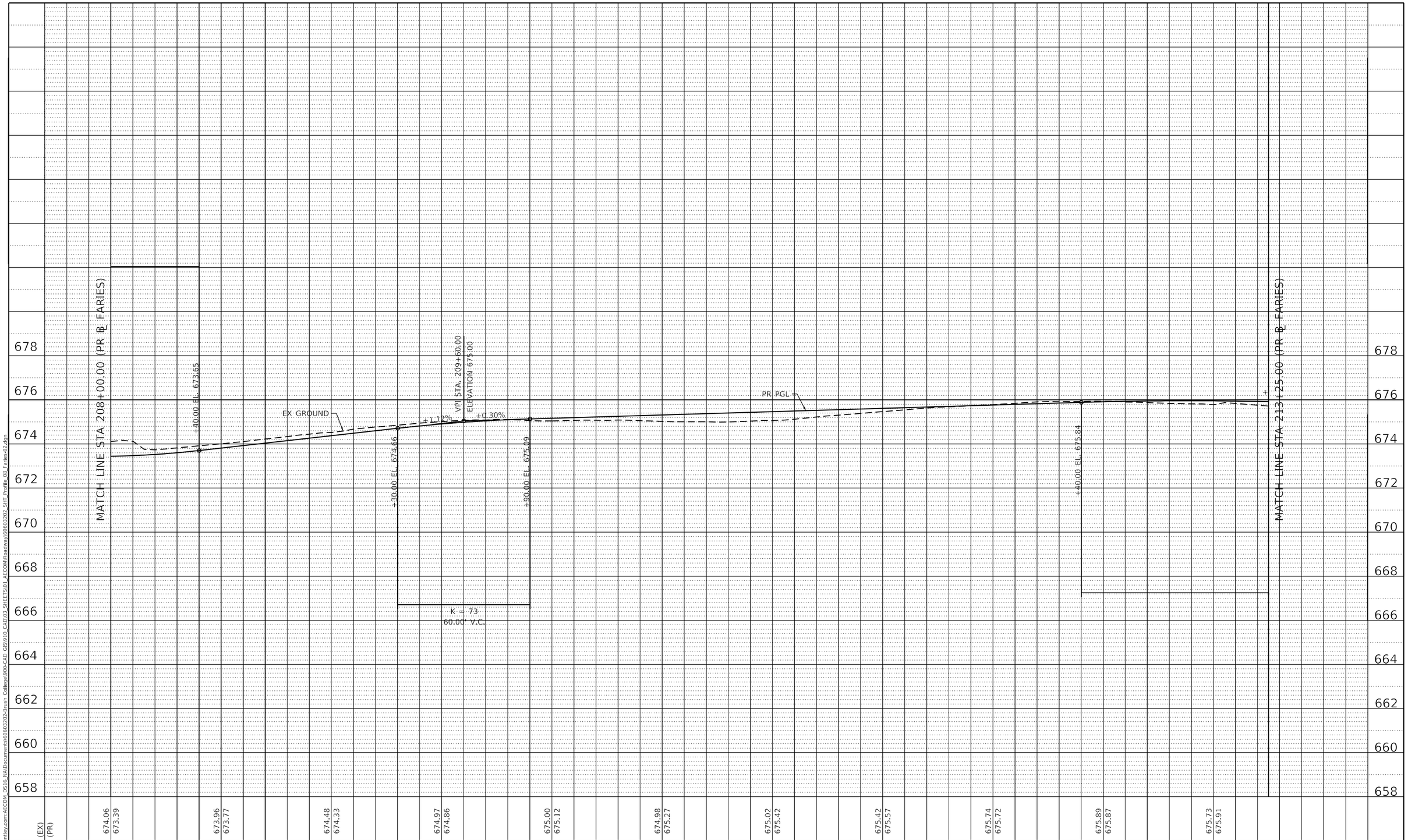

PLAN		BY	DATE
	SURVEYED		
	PLOTTED		
	GRADES CHECKED		
NOTE BOOK	BKM. NOTED		
NO.	RT. OF WAY CHECKED		
	CADD FILE NAME		

PROFILE		BY	DATE
	SURVEYED		
	PLOTTED		
	GRADES CHECKED		
NOTE BOOK	BKM. NOTED		
NO.	STRUCTURE NOTATIONS CHKD		

MODEL: Default
FILE NAME: pw:\\aecom-na-pw.bentley.com:AECOM_DS16_NA\Documents\60603202-Brush College+90\+CAD GIS\910_CAD\03_SHEETS\01_AECOM\Roadway\60603202_SHT_Profile_08_Faries-02.dgn

AECOM
345 EAST ASH AVENUE, SUITE B
DECATUR, IL 62526-2161
PHONE: (217) 875-4800 FAX: (217) 875-3577

USER NAME = busanskyl	DESIGNED - LMB	REVISED -
	DRAWN - LMB	REVISED -
PLOT SCALE = 40.0000 ' / in.	CHECKED - WBS	REVISED -
PLOT DATE = 6/19/2020	DATE - 6/12/2020	REVISED -

STATE OF ILLINOIS
DEPARTMENT OF TRANSPORTATION

FARIES PARKWAY
ROADWAY PROFILE

SCALE: 1"=20H':2V' | SHEET 8 OF 21 SHEETS | STA. 208+00.00 TO STA. 213+25.00

F.A.U. RTE.	SECTION	COUNTY	TOTAL SHEETS	SHEET NO.
7448	09-00933-01-BR	MACON	572	92
		CONTRACT NO. XXXX(XXX)		
		ILLINOIS	FED. AID PROJECT	

PLAN		BY	DATE
NOTE BOOK NO.____	SURVEYED PLOTTED ALIGNMENT CHECKED RT. OF WAY CHECKED CADD FILE NAME		

PROFILE		BY	DATE
NOTE BOOK NO.____	SURVEYED PLOTTED GRADES CHECKED B.M. NOTED STRUCTURE NOTATIONS CHKD		

MODEL: Default
FILE NAME: pw:\\aecom-na-pw.bentley.com:AECOM_DS16_NA\Documents\60603202-Brush College\900-CAD GIS\910_CADD\03_SHEETS\01_AECOM\Roadway\60603202_SHT_Profile_09_Faries-03.dgn

AECOM
345 EAST ASH AVENUE, SUITE B
DECATUR, IL 62526-6161
PHONE: (217) 875-1800 FAX: (217) 875-3577

USER NAME = busanskyl	DESIGNED - LMB	REVISED -	
	DRAWN - LMB	REVISED -	
PLOT SCALE = 40.0000 ' / in.	CHECKED - WBS	REVISED -	
PLOT DATE = 6/19/2020	DATE - 6/12/2020	REVISED -	

STATE OF ILLINOIS
DEPARTMENT OF TRANSPORTATION

FARIES PARKWAY
ROADWAY PROFILE

SCALE: 1"=20H':2V' | SHEET 9 OF 21 SHEETS | STA. 213+25.00 TO STA. 219+00.00

F.A.U. RTE.	SECTION	COUNTY	TOTAL SHEETS	SHEET NO.
7448	09-00933-01-BR	MACON	572	93

CONTRACT NO. XXXX(XXX)

ILLINOIS | FED. AID PROJECT

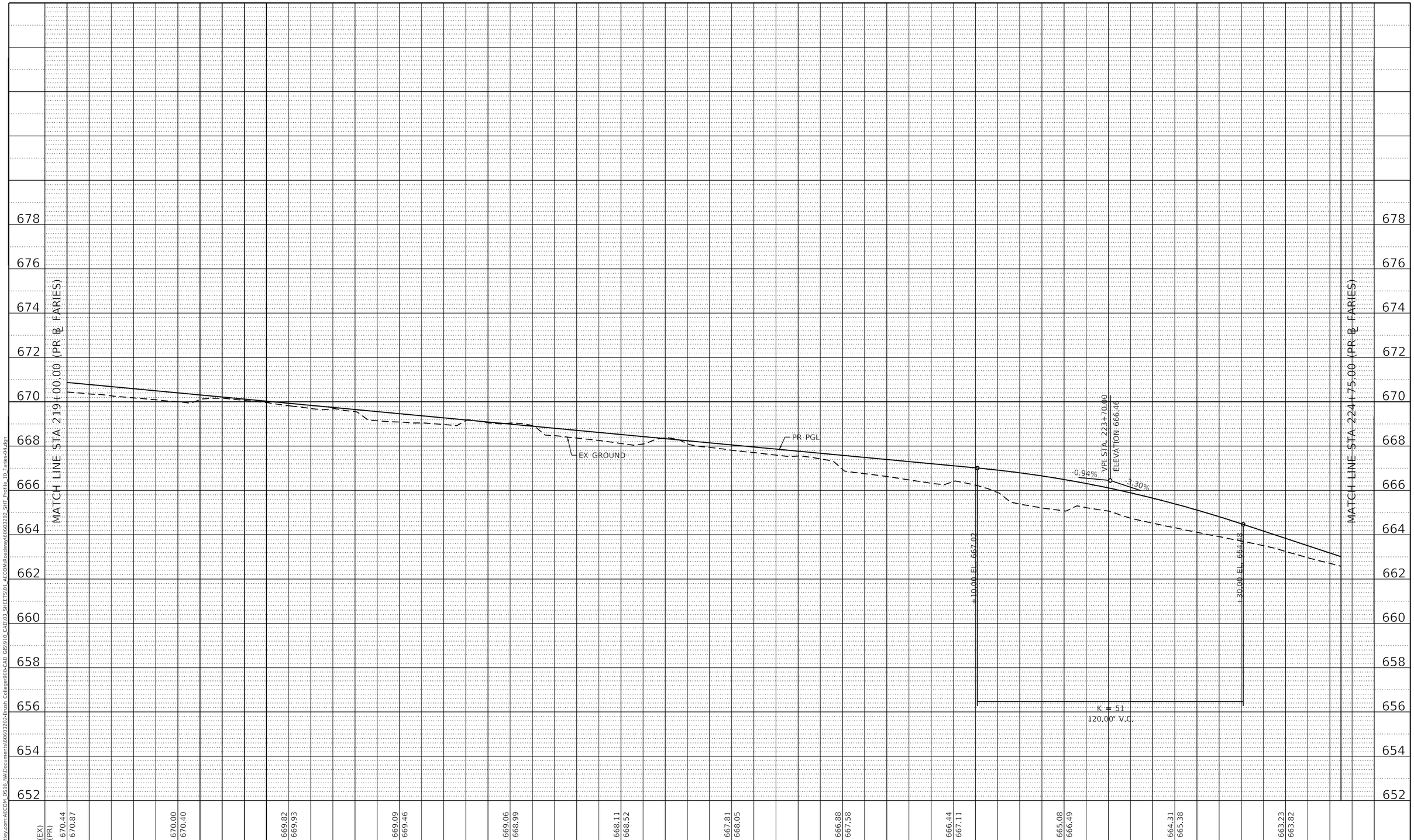

PLAN		BY	DATE
NOTE BOOK NO.____	SURVEYED PLOTTED ALIGNMENT CHECKED RT. OF WAY CHECKED CADD FILE NAME		

PROFILE		BY	DATE
NOTE BOOK NO.____	SURVEYED PLOTTED GRADES CHECKED B.M. NOTED STRUCTURE NOTAT'NS CH'KD		

MODEL: Default
FILE NAME: pw:\\aecom-na.pw.bentley.com:AECOM_DS16_NA\Documents\60603202-Brush College\900-CAD GIS\910_CAD\03_SHEETS\01_AECOM\Roadway\60603202_SHT_Profile_10_Faries-04.dgn

AECOM
345 EAST ASH AVENUE, SUITE B
DECATUR, IL 62526-4361
PHONE: (217) 875-8800 FAX: (217) 875-3577

USER NAME = busanskyl	DESIGNED - LMB	REVISED -	
	DRAWN - LMB	REVISED -	
PLOT SCALE = 40.0000 ' / in.	CHECKED - WBS	REVISED -	
PLOT DATE = 6/19/2020	DATE - 6/12/2020	REVISED -	

STATE OF ILLINOIS
DEPARTMENT OF TRANSPORTATION

FARIES PARKWAY
ROADWAY PROFILE

SCALE: 1"=20H':2V' | SHEET 10 OF 21 SHEETS | STA. 219+00.00 TO STA. 224+75.00

F.A.U. RTE.	SECTION	COUNTY	TOTAL SHEETS	SHEET NO.
7448	09-00933-01-BR	MACON	572	94

CONTRACT NO. XXXX(XXX)

ILLINOIS | FED. AID PROJECT

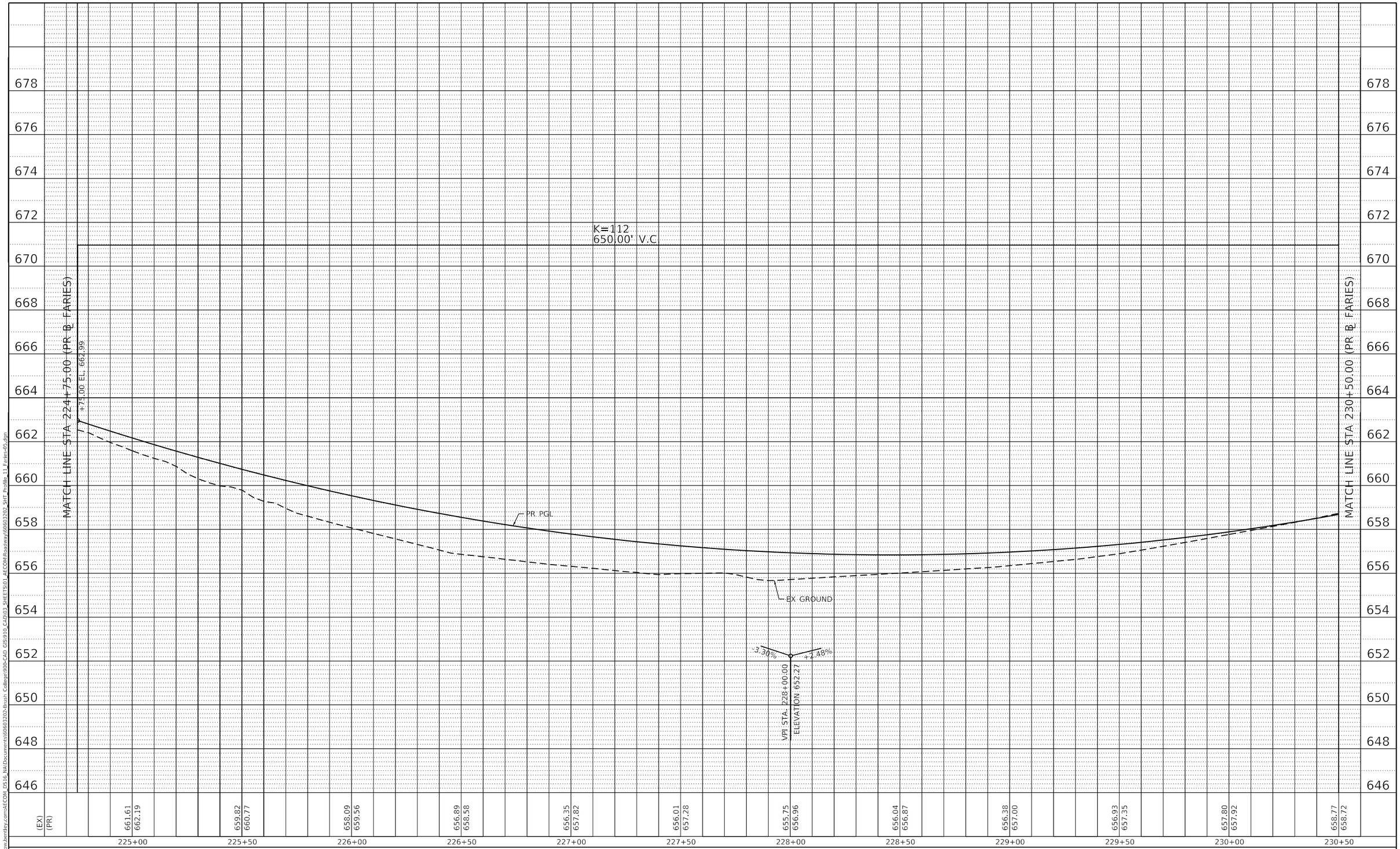

PROFILE

SURVEYED
PLOTTED
DRAWN BY
COMPUTED
CHECKED
R.M. NOTED
STRUCTURE NOTATNS CHKD

NOTE BOOK
NO.

BY | DATE

PLAN

SURVEYED
PLOTTED
ALIGNMENT CHECKED
RT. OF WAY CHECKED
CADD FILE NAME

BY | DATE

MODEL: Default
FILE NAME: pw:\\aecom-na-pw.bentley.com:AECOM_DS16_NA\Documents\60603202-Brush College\900-CAD GIS\910_CAD\03_SHEETS\01_AECOM\Roadway\60603202_SHT_Profile_11_Faries-05.dgn

AECOM
345 EAST ASH AVENUE, SUITE B
DECATUR, IL 62526-6161
PHONE: (217) 875-1800 FAX: (217) 875-3577

USER NAME = busanskyl	DESIGNED - LMB	REVISED -	
	DRAWN - LMB	REVISED -	
PLOT SCALE = 40.0000 ' / in.	CHECKED - WBS	REVISED -	
PLOT DATE = 6/19/2020	DATE - 6/12/2020	REVISED -	

STATE OF ILLINOIS
DEPARTMENT OF TRANSPORTATION

FARIES PARKWAY
ROADWAY PROFILE

SCALE: 1"=20H':2V' | SHEET 11 OF 21 SHEETS | STA. 224+75.00 TO STA. 230+50.00

F.A.U. RTE.	SECTION	COUNTY	TOTAL SHEETS	SHEET NO.
7448	09-00933-01-BR	MACON	572	95

CONTRACT NO. XXXX(XXX)

ILLINOIS | FED. AID PROJECT

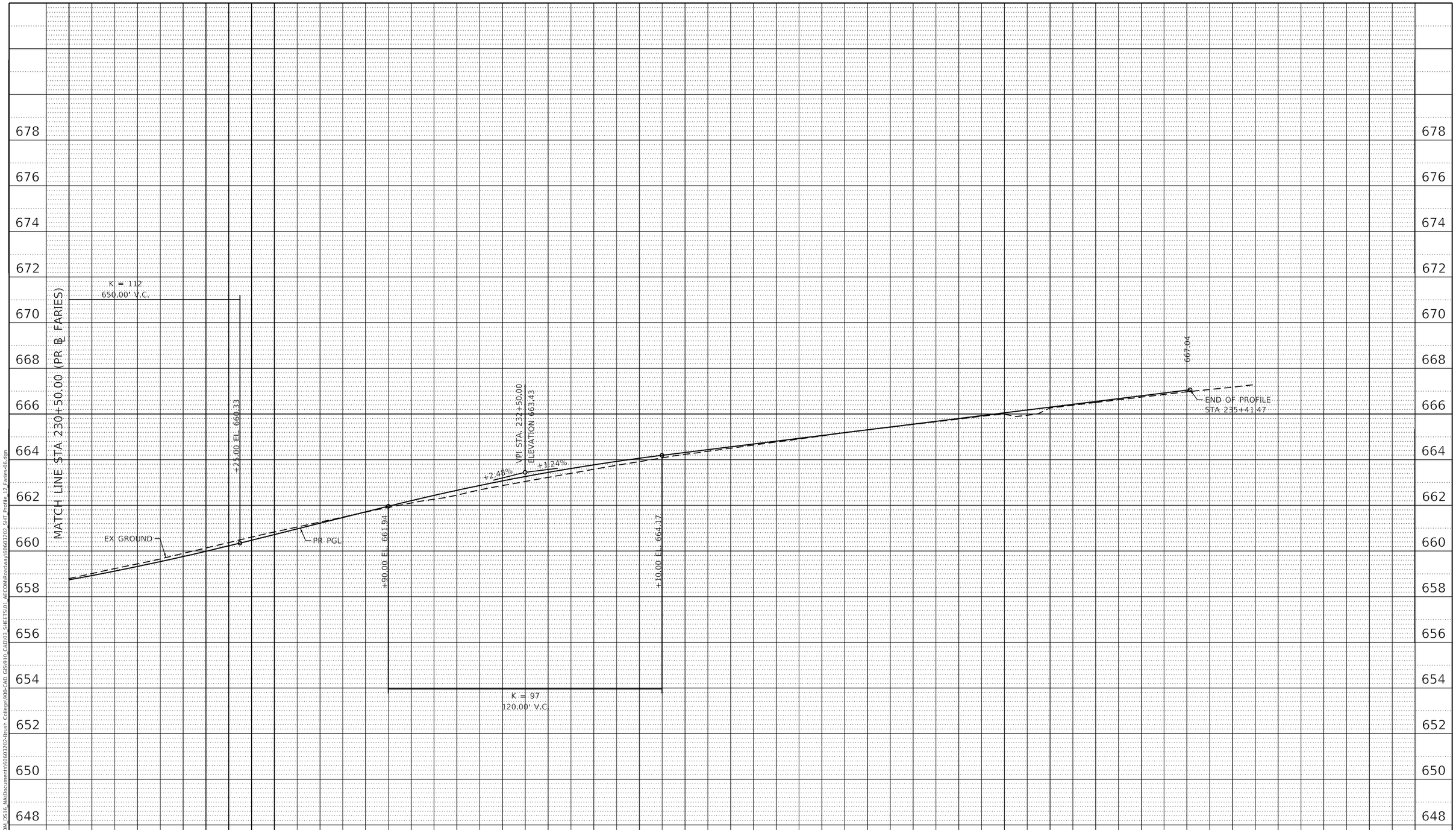

PLAN
NOTE BOOK NO.
SURVEYED
PLOTTED
ALIGNMENT CHECKED
RT. OF WAY CHECKED
CADD FILE NAME
BY
DATE

PROFILE
NOTE BOOK NO.
SURVEYED
PLOTTED
GRADES CHECKED
B.M. NOTED
STRUCTURE NOTAT'NS CH'KD
BY
DATE

MODEL: Default
FILE NAME: pw:\\aecom-na-pw.bentley.com:AECOM_DS16_NA\Documents\60603202-Brush College\900-CAD GIS\910_CAD\03_SHEETS\01_AECOM\Roadway\60603202_SHT_Profile_12_Faries-06.dgn

AECOM
345 EAST ASH AVENUE, SUITE B
DECATUR, IL 62526-6161
PHONE: (217) 875-8800 FAX: (217) 875-3577

USER NAME = busanskyl	DESIGNED - LMB	REVISED -	
	DRAWN - LMB	REVISED -	
PLOT SCALE = 40.0000 ' / in.	CHECKED - WBS	REVISED -	
PLOT DATE = 6/19/2020	DATE - 6/12/2020	REVISED -	

STATE OF ILLINOIS
DEPARTMENT OF TRANSPORTATION

FARIES PARKWAY
ROADWAY PROFILE

SCALE: 1"=20'H:2'V | SHEET 12 OF 21 SHEETS | STA. 230+50.00 TO STA. 237+00.00

F.A.U. RTE.	SECTION	COUNTY	TOTAL SHEETS	SHEET NO.
7448	09-00933-01-BR	MACON	572	96
		CONTRACT NO. XXXX(XXX)		
		ILLINOIS	FED. AID PROJECT	

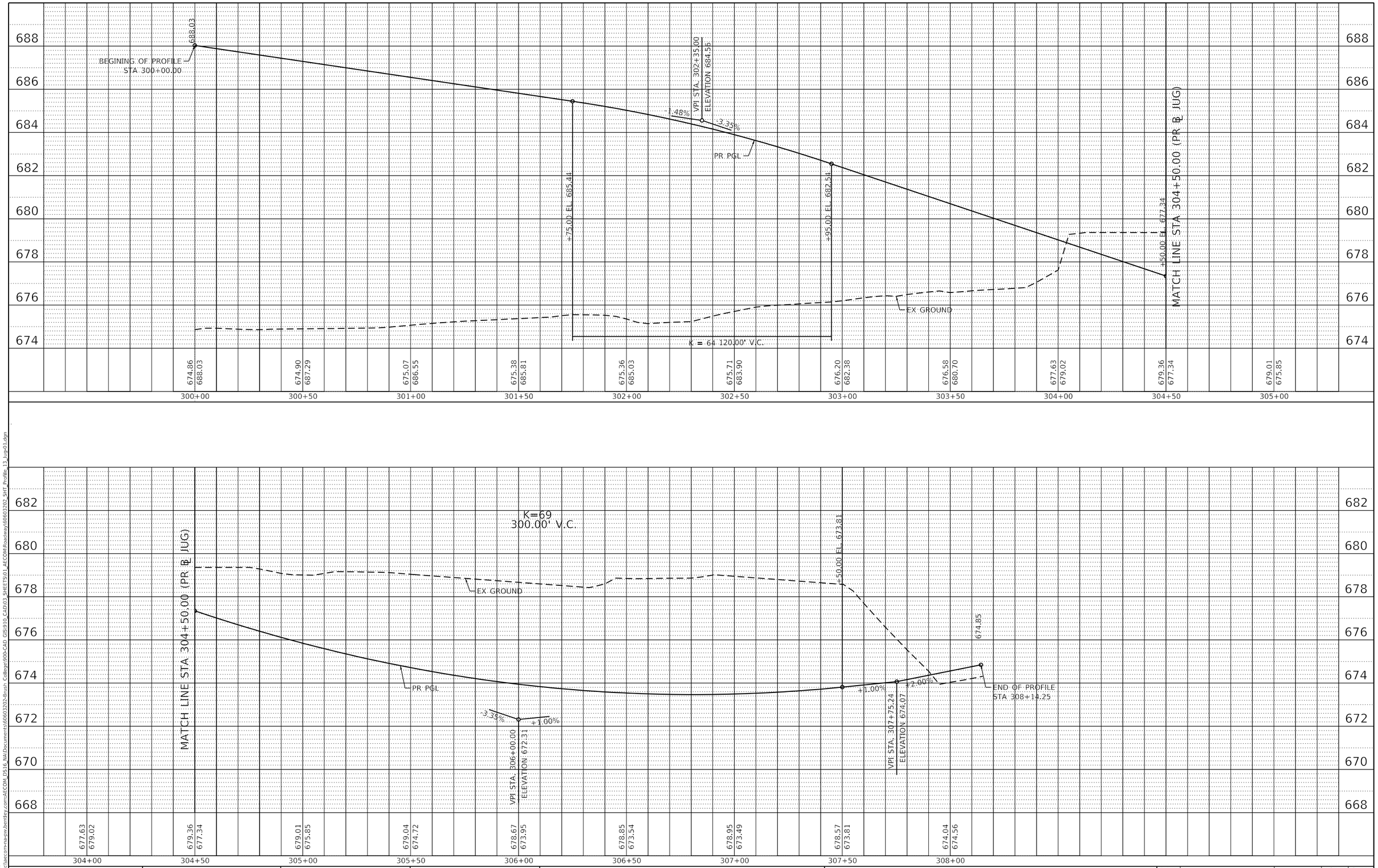

PLAN
SURVEYED
PLOTTED
ALIGNMENT CHECKED
RT. OF WAY CHECKED
CADD FILE NAME
NOTE BOOK NO.
BY
DATE

PROFILE
SURVEYED
PLOTTED
GRADES CHECKED
B.M. NOTED
STRUCTURE NOTATIONS CHKD
NOTE BOOK NO.
BY
DATE

MODEL: Default
FILE NAME: pw:\\aecom-na-pw.bentley.com:AECOM_DS16_NA\Documents\60603202-Brush College\900-CAD GIS\910_CAD\03_SHEETS\01_AECOM\Roadway\60603202_SHT_Profile_13_Jug-01.dgn

AECOM
345 EAST ASH AVENUE, SUITE B
DECATUR, IL 62526-4161
PHONE: (217) 875-4800 FAX: (217) 875-3577

USER NAME = busanskyl	DESIGNED - LMB	REVISED -	
	DRAWN - LMB	REVISED -	
PLOT SCALE = 40.0000 ' / in.	CHECKED - WBS	REVISED -	
PLOT DATE = 6/19/2020	DATE - 6/12/2020	REVISED -	

STATE OF ILLINOIS
DEPARTMENT OF TRANSPORTATION

JUG HANDLE CONNECTOR ROAD
ROADWAY PROFILE

SCALE: 1"=20'H:2'V | SHEET 13 OF 21 SHEETS | STA. 300+00.00 TO STA. 308+00.00

F.A.U. RTE.	SECTION	COUNTY	TOTAL SHEETS	SHEET NO.
7448	09-00933-01-BR	MACON	572	97
		CONTRACT NO. XXXX(XXX)		
		ILLINOIS	FED. AID PROJECT	

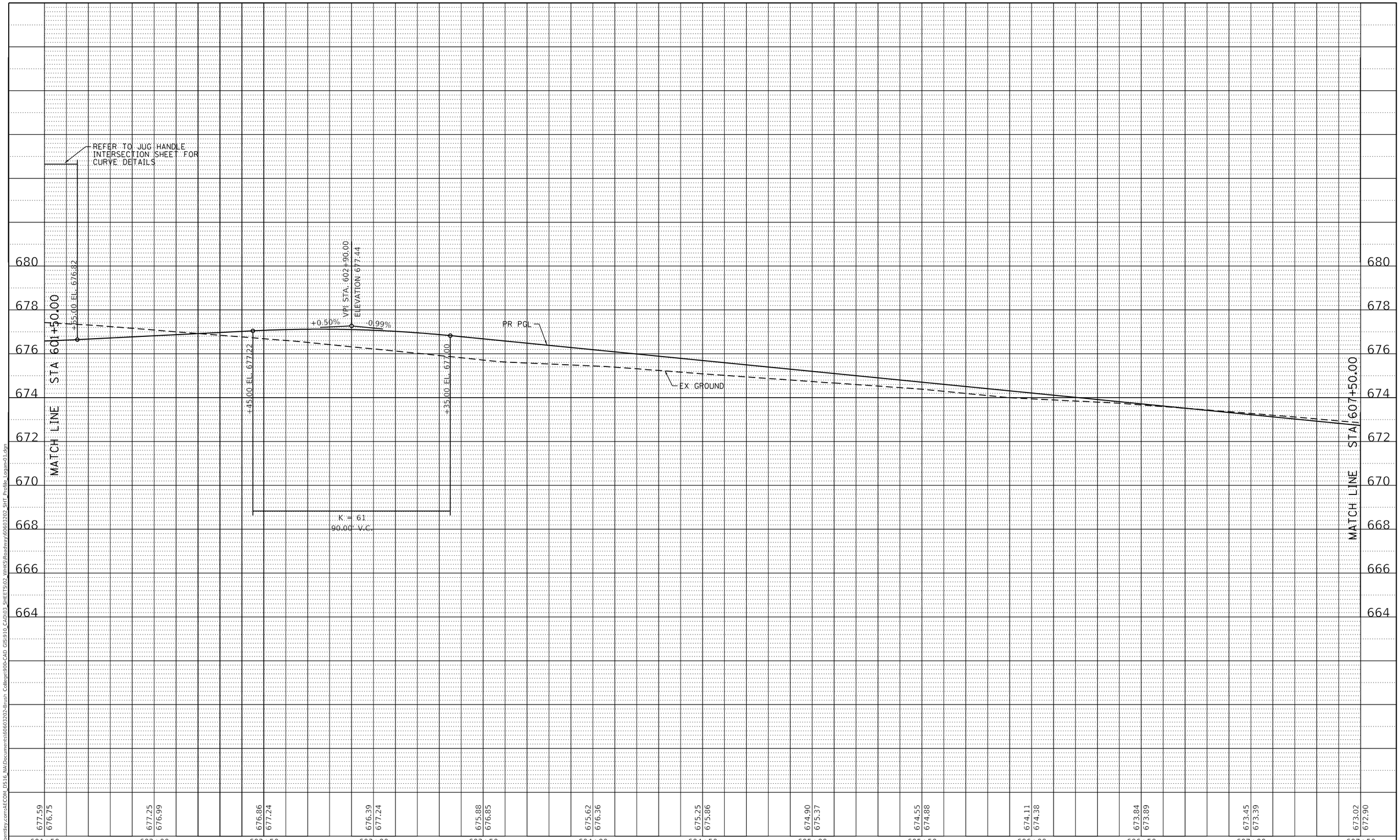

PLAN		BY	DATE
NOTE BOOK NO.____	SURVEYED		
	PLOTTED		
	ALIGNMENT CHECKED		
	RT. OF WAY CHECKED		
	CADD FILE NAME		

PROFILE		BY	DATE
NOTE BOOK NO.____	SURVEYED		
	PLOTTED		
	GRADES CHECKED		
	B.M. NOTED		
	STRUCTURE NOTATNS CHKD		

MODEL: Default
FILE NAME: pw:\\aecom-na-pw.bentley.com:AECOM_DS16_NA\Documents\60603202-Brush College\900-CAD GIS\910_CAD\03_SHEETS\02_WHKS\Roadway\60603202_SHT_Profile_Logan-01.dgn

design firm no. 184001036
whks
engineers + planners + land surveyors

USER NAME = gjameson	DESIGNED - -	REVISED -	
	DRAWN - -	REVISED -	
PLOT SCALE = 40.0000 ' / in.	CHECKED - -	REVISED -	
PLOT DATE = 6/17/2020	DATE - 6/12/2020	REVISED -	

STATE OF ILLINOIS
DEPARTMENT OF TRANSPORTATION

E LOGAN STREET
ROADWAY PROFILE

SCALE: 1"=20H'/2V' | SHEET 14 OF 20 SHEETS | STA. 601+50.00 TO STA. 607+50.00

F.A.U. RTE.	SECTION	COUNTY	TOTAL SHEETS	SHEET NO.
7448	09-00933-01-BR	MACON	572	98
		CONTRACT NO. XXXX(XXX)		
		ILLINOIS	FED. AID PROJECT	

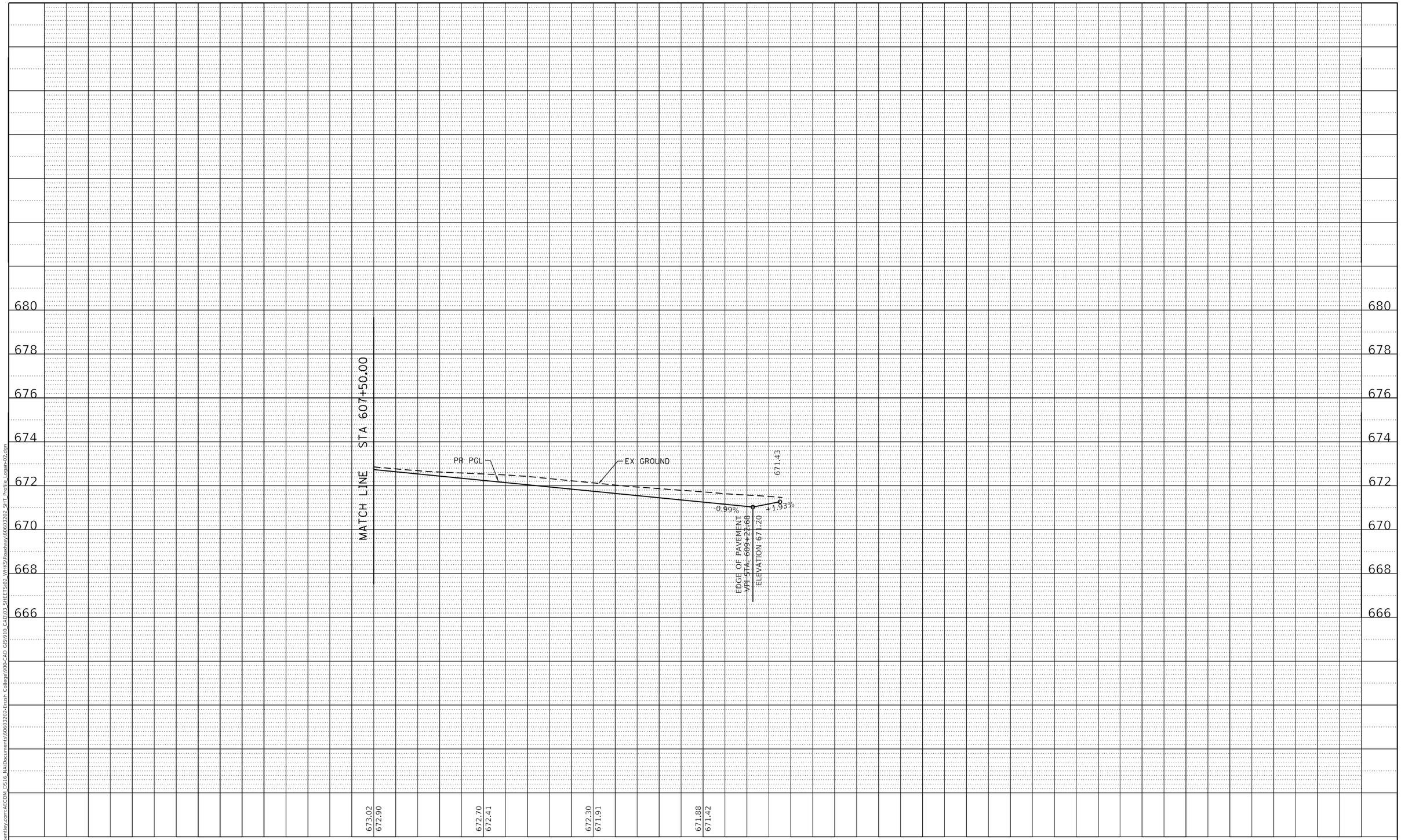

PLAN
NOTE BOOK NO.
SURVEYED
PLOTTED
DRAWN
ALIGNMENT CHECKED
RT. OF WAY CHECKED
CADD FILE NAME
BY
DATE

PROFILE
NOTE BOOK NO.
SURVEYED
PLOTTED
DRAWN
PROFILE CHECKED
B.M. NOTED
STRUCTURE NOTATNS CHKD
BY
DATE

MODEL: Default
FILE NAME: pw:\\aecom-na-pw.bentley.com:AECOM_DS16_NA\Documents\60603202-Brush College\900-CAD GIS\910_CAD\03_SHEETS\02_WHKS\Roadway\60603202_SHT_Profile_Logan-02.dgn

design firm no. 184001036
whks
engineers + planners + land surveyors

USER NAME = gjameson	DESIGNED - -	REVISED -	
	DRAWN - -	REVISED -	
PLOT SCALE = 40.0000 ' / in.	CHECKED - -	REVISED -	
PLOT DATE = 6/17/2020	DATE - 6/12/2020	REVISED -	

STATE OF ILLINOIS
DEPARTMENT OF TRANSPORTATION

E LOGAN STREET
ROADWAY PROFILE

SCALE: 1"=20H'/2V' | SHEET 15 OF 20 SHEETS | STA. 607+50.00 TO STA. 609+44.38

F.A.U. RTE.	SECTION	COUNTY	TOTAL SHEETS	SHEET NO.
7448	09-00933-01-BR	MACON	572	99
		CONTRACT NO. XXXX(XXX)		
	ILLINOIS	FED. AID PROJECT		

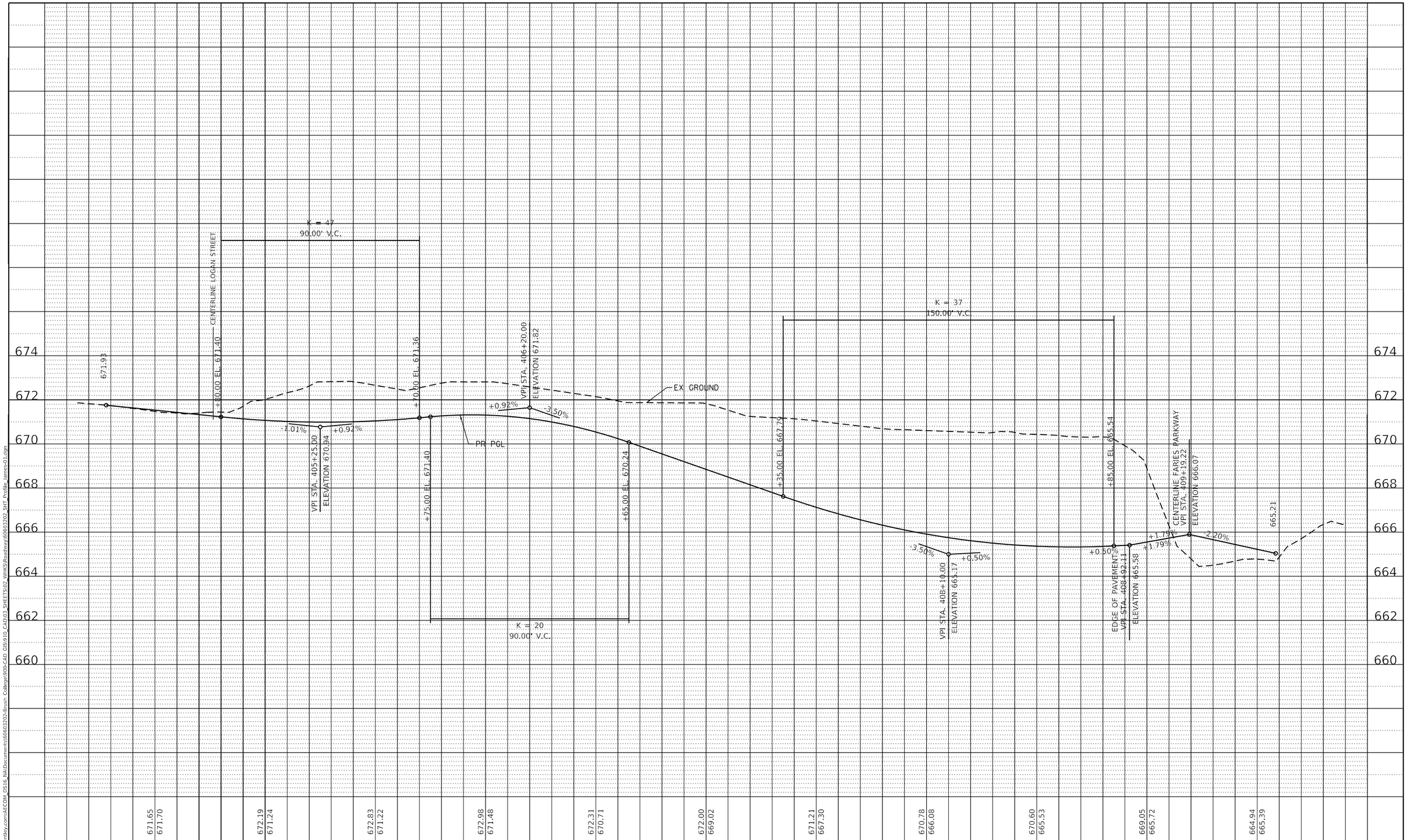

PLAN		BY	DATE
SURVEYED			
PLOTTED			
ALIGNMENT CHECKED			
RT. OF WAY CHECKED			
CADD FILE NAME			
NOTE BOOK NO.			

PROFILE		BY	DATE
SURVEYED			
PLOTTED			
GRADES CHECKED			
B.M. NOTED			
STRUCTURE NOTATNS CHKD			
NOTE BOOK NO.			

College\900-CAD GIS\910_CAD\03_SHEETS\02_WHKS\Roadway\60603202_SHT_Profile_James-01.dgn

MODEL: Default
FILE NAME: pw:\\aecom-na-pw.bentley.com:AECOM_DS16_NA\Documents\60603202-Brush

design firm no. 184001036 whks engineers + planners + land surveyors

USER NAME = gjameson	DESIGNED - -	REVISED -	
	DRAWN - -	REVISED -	
PLOT SCALE = 40.0000 ' / in.	CHECKED - -	REVISED -	
PLOT DATE = 6/17/2020	DATE - 6/12/2020	REVISED -	

STATE OF ILLINOIS
DEPARTMENT OF TRANSPORTATION

N JAMES STREET
ROADWAY PROFILE

SCALE: 1"=20H'/2V' | SHEET 16 OF 20 SHEETS | STA. 399+73.58 TO STA. 407+75.00

F.A.U. RTE.	SECTION	COUNTY	TOTAL SHEETS	SHEET NO.
7448	09-00933-01-BR	MACON	572	100

CONTRACT NO. XXXX(XXX)

ILLINOIS | FED. AID PROJECT

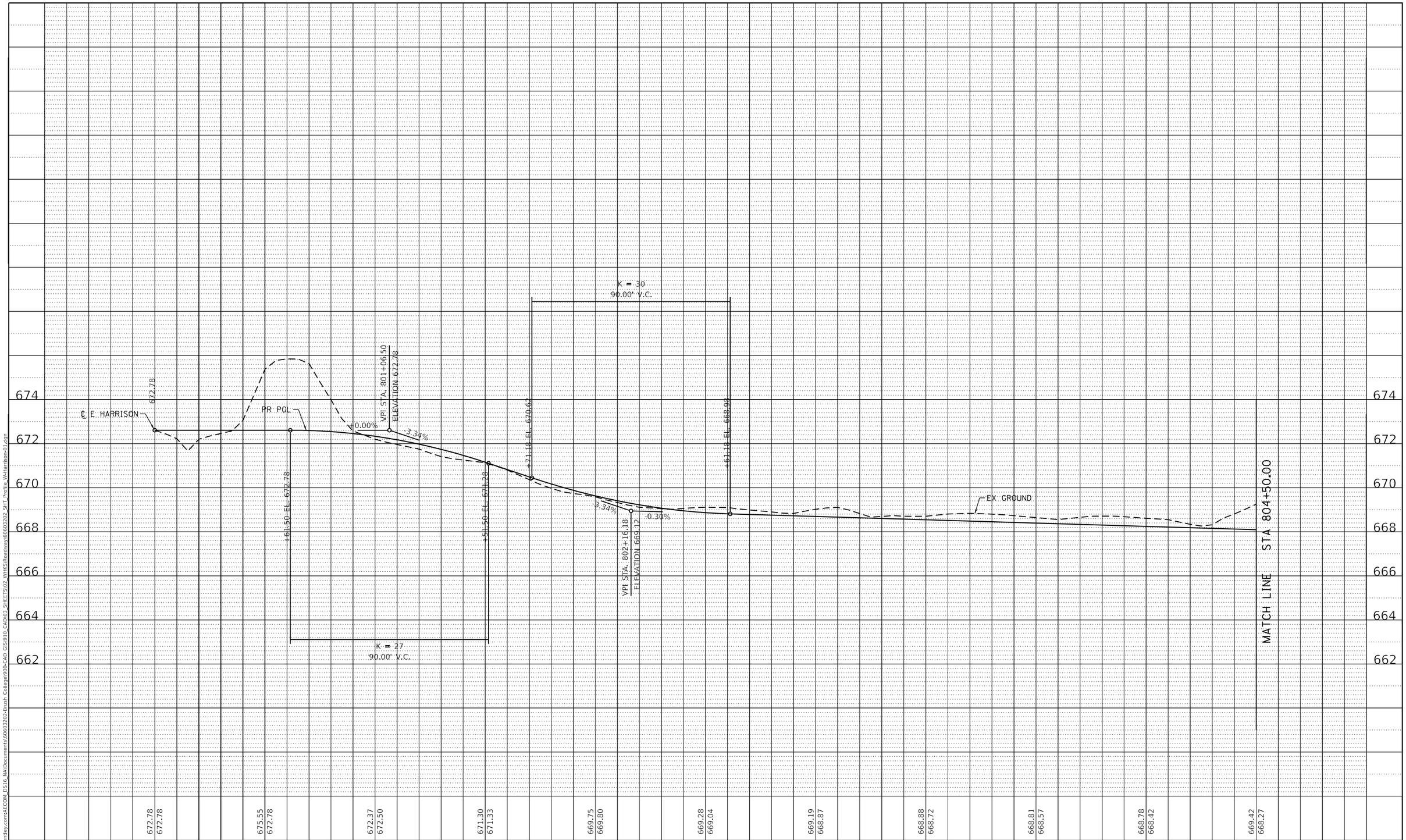

PLAN		BY	DATE
NOTE BOOK NO.____	SURVEYED		
	PLOTTED		
	ALIGNMENT CHECKED		
	RT. OF WAY CHECKED		
	CADD FILE NAME		

PROFILE		BY	DATE
NOTE BOOK NO.____	SURVEYED		
	PLOTTED		
	GRADES CHECKED		
	B.M. NOTED		
	STRUCTURE NOTAT'NS CHKD		

MODEL: Default
FILE NAME: pw:\\aecom-na-pw.bentley.com:AECOM_DS16_NA\Documents\60603202-Brush College\900-CAD GIS\910_CAD\03_SHEETS\02_VHKS\Roadway\60603202_SHT_Profile_W-Harrison-01.dgn

design firm no. 184001036
whks
engineers + planners + land surveyors

USER NAME = gjameson	DESIGNED - -	REVISED -	
	DRAWN - -	REVISED -	
PLOT SCALE = 40.0000 ' / in.	CHECKED - -	REVISED -	
PLOT DATE = 6/17/2020	DATE - 6/12/2020	REVISED -	

STATE OF ILLINOIS
DEPARTMENT OF TRANSPORTATION

E HARRISON AVENUE (WEST LEG)
ROADWAY PROFILE

SCALE: 1"=20H'/2V' | SHEET 17 OF 20 SHEETS | STA. 800+00.00 TO STA. 804+50.00

F.A.U. RTE.	SECTION	COUNTY	TOTAL SHEETS	SHEET NO.
7448	09-00933-01-BR	MACON	572	101
		CONTRACT NO. XXXX(XXX)		
		ILLINOIS	FED. AID PROJECT	

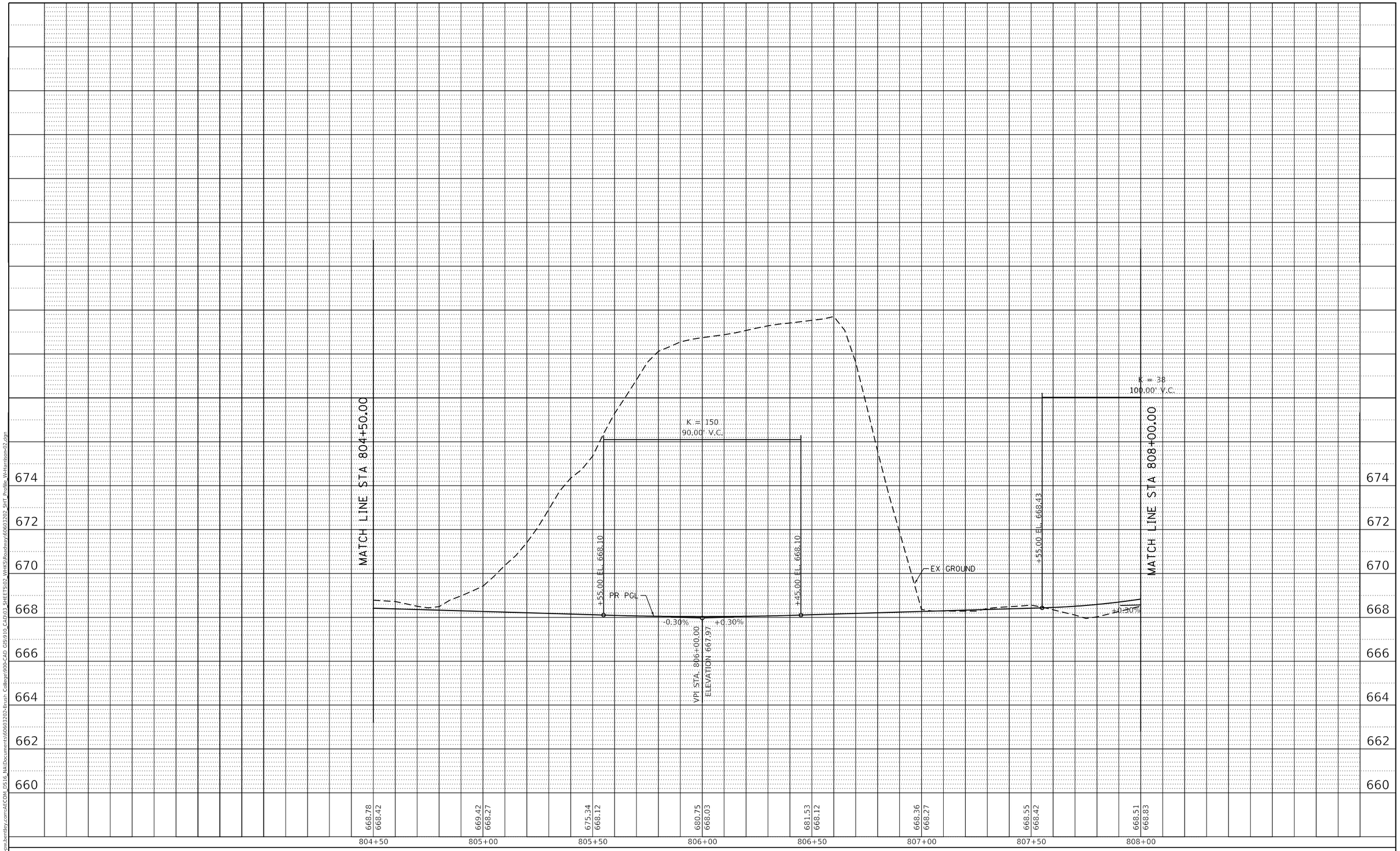

PLAN	BY	DATE
SURVEYED		
PLOTTED		
ALIGNMENT CHECKED		
RT. OF WAY CHECKED		
CADD FILE NAME		
NOTE BOOK NO.		

PROFILE	BY	DATE
SURVEYED		
PLOTTED		
GRADES CHECKED		
BLM. NOTED		
STRUCTURE NOTAT'NS CHKD		
NOTE BOOK NO.		

MODEL: Default
FILE NAME: pw:\\aecom-na-pw.bentley.com:AECOM_DS16_NA\Documents\60603202-Brush College\900-CAD GIS\910_CAD\03_SHEETS\02_WHKS\Roadway\60603202_SHT_Profile_W-Harrison-02.dgn

design firm no. 184001036 whks engineers + planners + land surveyors

USER NAME = gjameson	DESIGNED - -	REVISED -
	DRAWN - -	REVISED -
PLOT SCALE = 40.0000 ' / in.	CHECKED - -	REVISED -
PLOT DATE = 6/17/2020	DATE - 6/12/2020	REVISED -

STATE OF ILLINOIS
DEPARTMENT OF TRANSPORTATION

E HARRISON AVENUE (WEST LEG)
ROADWAY PROFILE

SCALE: 1"=20H'/2V' | SHEET 18 OF 20 SHEETS | STA. 804+50.00 TO STA. 808+00.00

F.A.U. RTE.	SECTION	COUNTY	TOTAL SHEETS	SHEET NO.
7448	09-00933-01-BR	MACON	572	102
		CONTRACT NO. XXXX(XXX)		
		ILLINOIS	FED. AID PROJECT	

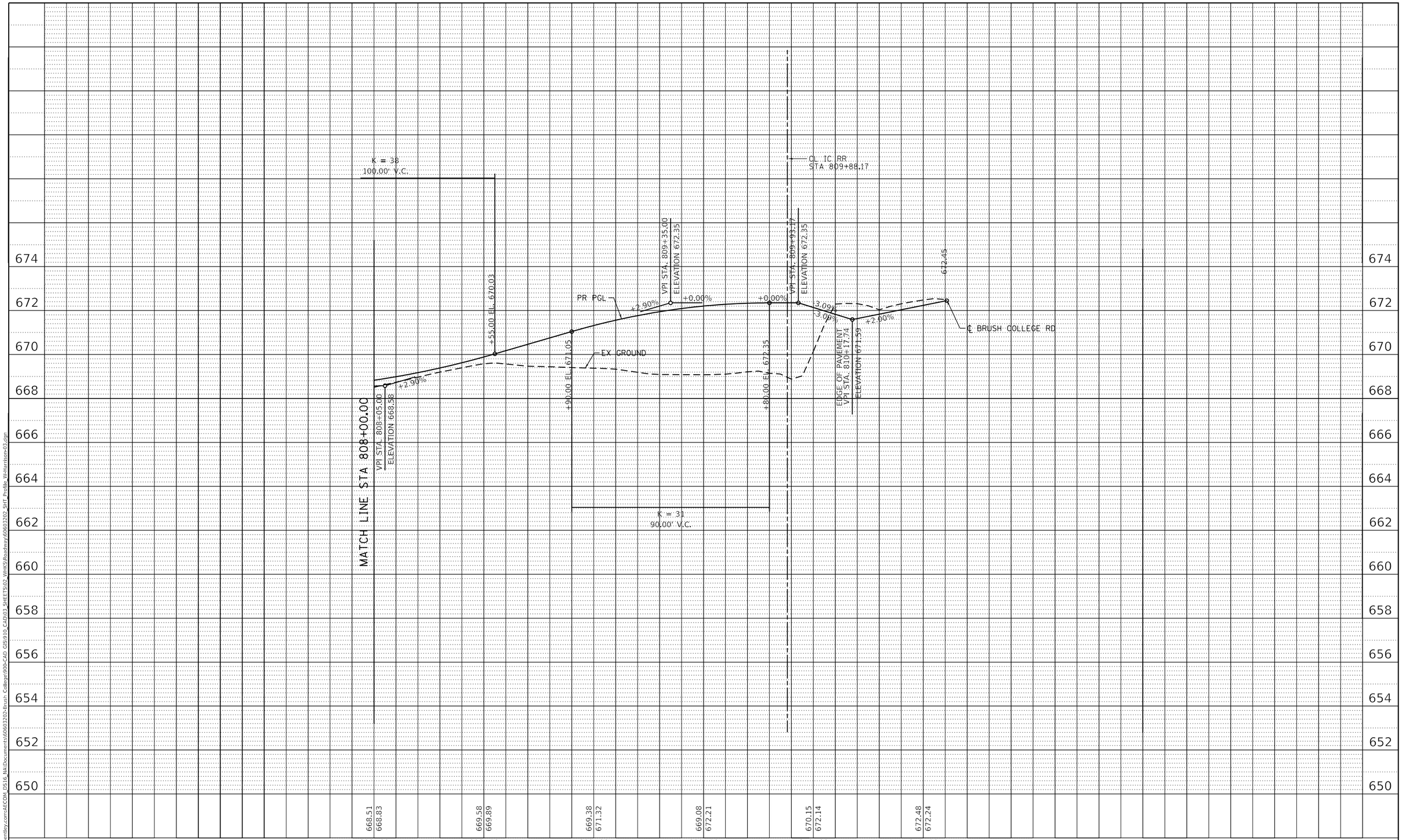

PLAN
NOTE BOOK NO.
SURVEYED
PLOTTED
ALIGNMENT CHECKED
RT. OF WAY CHECKED
CADD FILE NAME
BY
DATE

PROFILE
NOTE BOOK NO.
SURVEYED
PLOTTED
GRADES CHECKED
B.M. NOTED
STRUCTURE NOTATNS CHKD
BY
DATE

MODEL: Default
FILE NAME: pw:\\aecom-na-pw.bentley.com:AECOM_DS16_NA\Documents\60603202-Brush College\900-CAD GIS\910_CAD\03_SHEETS\02_WHKS\Roadway\60603202_SHT_Profile_W-Harrison-03.dgn

design firm no. 184001036
whks
engineers + planners + land surveyors

USER NAME = gjameson	DESIGNED - -	REVISED -	
	DRAWN - -	REVISED -	
PLOT SCALE = 40.0000 ' / in.	CHECKED - -	REVISED -	
PLOT DATE = 6/17/2020	DATE - 6/12/2020	REVISED -	

STATE OF ILLINOIS
DEPARTMENT OF TRANSPORTATION

E HARRISON AVENUE (WEST LEG)
ROADWAY PROFILE

SCALE: 1"=20H'/2V' | SHEET 19 OF 20 SHEETS | STA. 808+00.00 TO STA. 810+50.00

F.A.U. RTE.	SECTION	COUNTY	TOTAL SHEETS	SHEET NO.
7448	09-00933-01-BR	MACON	572	103
		CONTRACT NO. XXXX(XXX)		
		ILLINOIS	FED. AID PROJECT	

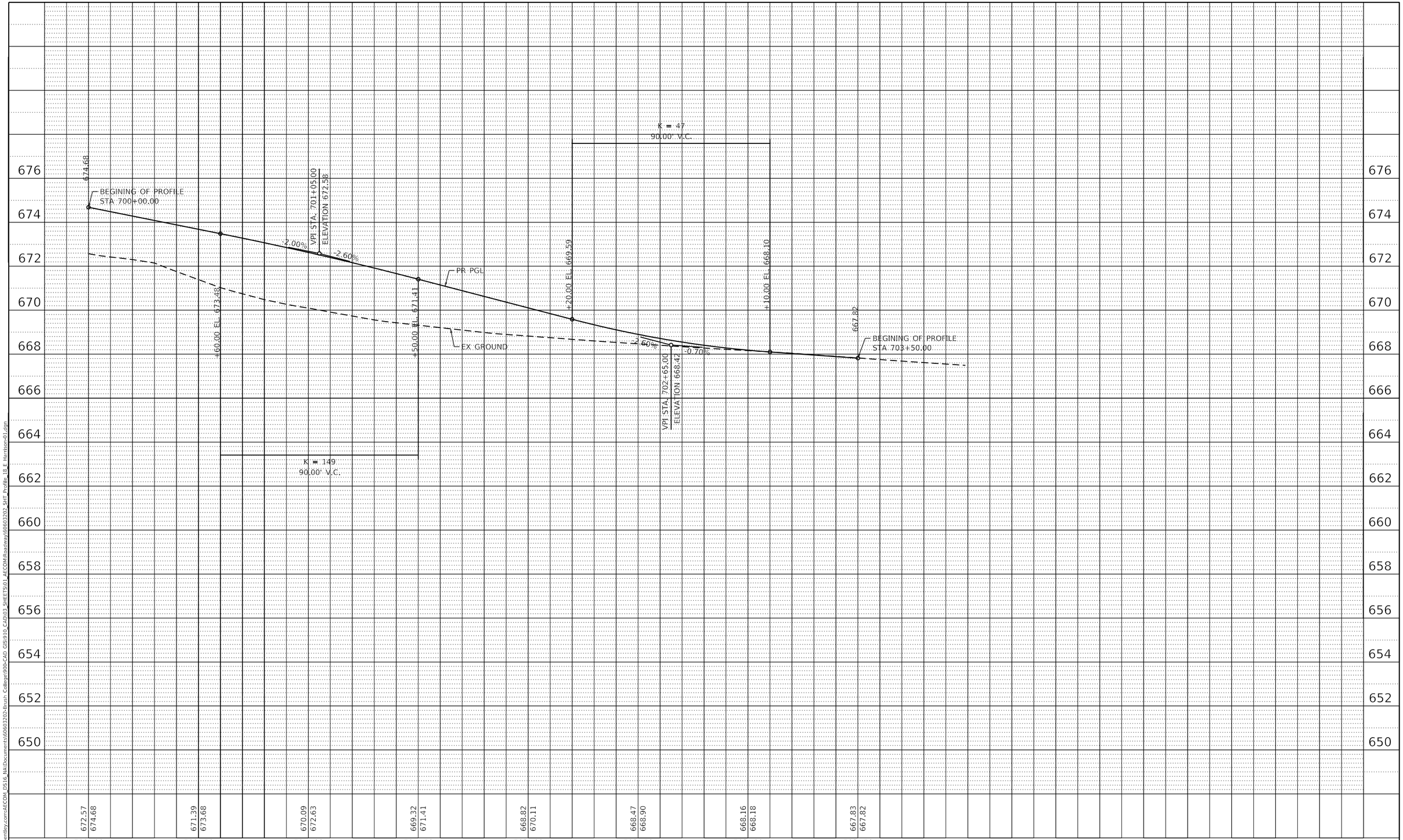

PLAN			
NOTE BOOK NO.____	SURVEYED		
	PLOTTED		
	ALIGNMENT CHECKED		
	RT. OF WAY CHECKED		
	CADD FILE NAME		
	BY		DATE

PROFILE			
NOTE BOOK NO.____	SURVEYED		
	PLOTTED		
	GRADES CHECKED		
	B.M. NOTED		
	STRUCTURE NOTATNS CHKD		
	BY		DATE

MODEL: Default
FILE NAME: pw:\\aecom-na-pw.bentley.com:AECOM_DS16_NA\Documents\60603202-Brush College\900-CAD GIS\910_CAD\03_SHEETS\01_AECOM\Roadway\60603202_SHT_Profile_18_E Harrison-01.dgn

AECOM
345 EAST ASH AVENUE, SUITE B
DECATUR, IL 62526-6161
PHONE: (217) 875-1800 FAX: (217) 875-3577

USER NAME = busanskyl	DESIGNED - LMB	REVISED -	
	DRAWN - LMB	REVISED -	
PLOT SCALE = 40.0000 ' / in.	CHECKED - WBS	REVISED -	
PLOT DATE = 6/19/2020	DATE - 6/12/2020	REVISED -	

STATE OF ILLINOIS
DEPARTMENT OF TRANSPORTATION

E HARRISON AVENUE (EAST LEG)
ROADWAY PROFILE

SCALE: 1"=20'H:2'V | SHEET 20 OF 21 SHEETS | STA. 700+00.00 TO STA. 703+50.00

F.A.U. RTE.	SECTION	COUNTY	TOTAL SHEETS	SHEET NO.
7448	09-00933-01-BR	MACON	572	104
		CONTRACT NO. XXXX(XXX)		
		ILLINOIS	FED. AID PROJECT	

PLAN
NOTE BOOK NO.
SURVEYED
PLOTTED
ALIGNMENT CHECKED
RT. OF WAY CHECKED
CADD FILE NAME
BY
DATE

PROFILE
NOTE BOOK NO.
SURVEYED
PLOTTED
GRADES CHECKED
B.M. NOTED
STRUCTURE NOTATNS CHKD
BY
DATE

MODEL: Default
FILE NAME: pw:\\aecom-na-pw.bentley.com:AECOM_DS16_NA\Documents\60603202-Brush College\900-CAD GIS\910_CAD\03_SHEETS\02_WHKS\Roadway\60603202_SHT_Profile_Cemetery Access-01.dgn

design firm no. 184001036
whks
engineers + planners + land surveyors

USER NAME = gjameson	DESIGNED - -	REVISED -
	DRAWN - -	REVISED -
PLOT SCALE = 40.0000 ' / in.	CHECKED - -	REVISED -
PLOT DATE = 6/17/2020	DATE - 6/12/2020	REVISED -

STATE OF ILLINOIS
DEPARTMENT OF TRANSPORTATION

CEMETERY ACCESS
ROADWAY PROFILE

SCALE: 1"=20H'/2V' | SHEET 20 OF 20 SHEETS | STA. 900+00.00 TO STA. 904+66.28

F.A.U. RTE.	SECTION	COUNTY	TOTAL SHEETS	SHEET NO.
7448	09-00933-01-BR	MACON	572	105
		CONTRACT NO. XXXX(XXX)		
	ILLINOIS	FED. AID PROJECT		