CODE NO.	ITEM	UNIT	TOTAL	CONSTRUCTION CODE								
				ROADWAY	RETAINING WALL	RETAINING WALL	RETAINING WALL	RETAINING WALL	BRIDGE	BUILDING DEMOLITION	HIGHWAY LIGHTING	RAILROAD
				0004	0044	0044	0044	0044	0008	0004	0021	0004
				URBAN	058-W003	058-W004	058-W006	058-W007	058-9202	URBAN	URBAN	URBAN
87301900	ELECTRIC CABLE IN CONDUIT, EQUIPMENT GROUNDING CONDUCTOR, NO. 6 1C	FOOT	0									
87501000	TRAFFIC SIGNAL POST, 14 FT.	EACH	0									
87600100	PEDESTRIAN PUSH-BUTTON POST, TYPE I	EACH	0									
87702920	STEEL COMBINATION MAST ARM ASSEMBLY AND POLE 38 FT.	EACH	0									
87702940	STEEL COMBINATION MAST ARM ASSEMBLY AND POLE 42 FT.	EACH	0									
87702950	STEEL COMBINATION MAST ARM ASSEMBLY AND POLE 44 FT.	EACH	0									
87702985	STEEL COMBINATION MAST ARM ASSEMBLY AND POLE 52 FT.	EACH	0									
87704554	STEEL COMBINATION MAST ARM ASSEMBLY AND POLE WITH DUAL MAST ARMS, 54 FT. AND 46 FT.	EACH	0									
87800100	CONCRETE FOUNDATION, TYPE A	FOOT	0									
87800200	CONCRETE FOUNDATION, TYPE D	FOOT	0									
87800415	CONCRETE FOUNDATION, TYPE E 36-INCH DIAMETER	FOOT	0									
87900200	DRILL EXISTING HANDHOLE	EACH	0									
88040070	SIGNAL HEAD, POLYCARBONATE, LED, 1-FACE, 3-SECTION, BRACKET MOUNTED	EACH	0									
88040090	SIGNAL HEAD, POLYCARBONATE, LED, 1-FACE, 3-SECTION, MAST ARM MOUNTED	EACH	0									

* DENOTES SPECIALTY ITEM

AECOM
345 EAST ASH AVENUE, SUITE B
DECATUR, IL 62526-4161
PHONE: (217) 875-4800 FAX: (217) 875-3577

USER NAME = busanskyl	DESIGNED - LMB	REVISED -
	DRAWN - LMB	REVISED -
PLOT SCALE = 2.0000 ' / in.	CHECKED - WBS	REVISED -
PLOT DATE = 6/19/2020	DATE - 6/12/2020	REVISED -

STATE OF ILLINOIS
DEPARTMENT OF TRANSPORTATION

SUMMARY OF QUANTITIES

SCALE: N/A | SHEET 16 OF 25 SHEETS | STA. TO STA.

F.A.U. RTE.	SECTION	COUNTY	TOTAL SHEETS	SHEET NO.
7448	09-00933-01-BR	MACON	572	18A
		CONTRACT NO. XXXX(XXX)		
		ILLINOIS	FED. AID PROJECT	

MODEL: Default
FILE NAME: pw:\\aecom-na-pw.bentley.com:AECOM_DS16_NA\Documents\60603202-Brush College\900-CAD GIS\910_CAD\03_SHEETS\01_AECOM\General\60603202_SHT_SOQ-16.dgn

	CODE NO.	ITEM	UNIT	TOTAL	CONSTRUCTION CODE								
					ROADWAY	RETAINING WALL	RETAINING WALL	RETAINING WALL	RETAINING WALL	BRIDGE	BUILDING DEMOLITION	HIGHWAY LIGHTING	RAILROAD
					0004	0044	0044	0044	0044	0008	0004	0021	0004
					URBAN	058-W003	058-W004	058-W006	058-W007	058-9202	URBAN	URBAN	URBAN
	88102825	PEDESTRIAN SIGNAL HEAD, POLYCARBONATE, LED, 1-FACE, BRACKET MOUNTED WITH COUNT DOWN TIMER	EACH	0									
	88200510	TRAFFIC SIGNAL BACKPLATE, RETROREFLECTIVE	EACH	0									
	88800100	PEDESTRIAN PUSH-BUTTON	EACH	0									
	89000100	TEMPORARY TRAFFIC SIGNAL INSTALLATION	EACH	0									
	89502300	REMOVE ELECTRIC CABLE FROM CONDUIT	FOOT	0									
*	89502375	REMOVE EXISTING TRAFFIC SIGNAL EQUIPMENT	EACH	0									
	89502380	REMOVE EXISTING HANDHOLE	EACH	0									
*	89502382	REMOVE EXISTING DOUBLE HANDHOLE	EACH	0									
	89502385	REMOVE EXISTING CONCRETE FOUNDATION	EACH	0									
*	Z0004544	HOT-MIX ASPHALT DRIVEWAY PAVEMENT REMOVAL	SQ YD	0									
*	Z0007601	BUILDING REMOVAL NO. 1	L SUM	0									
*	Z0007602	BUILDING REMOVAL NO. 2	L SUM	0									
*	Z0007603	BUILDING REMOVAL NO. 3	L SUM	0									
*	Z0007604	BUILDING REMOVAL NO. 4	L SUM	0									

* DENOTES SPECIALTY ITEM

	CODE NO.	ITEM	UNIT	TOTAL	CONSTRUCTION CODE								
					ROADWAY	RETAINING WALL	RETAINING WALL	RETAINING WALL	RETAINING WALL	BRIDGE	BUILDING DEMOLITION	HIGHWAY LIGHTING	RAILROAD
					0004	0044	0044	0044	0044	0008	0004	0021	0004
					URBAN	058-W003	058-W004	058-W006	058-W007	058-9202	URBAN	URBAN	URBAN
*	Z0007605	BUILDING REMOVAL NO. 5	L SUM	0									
*	Z0007606	BUILDING REMOVAL NO. 6	L SUM	0									
*	Z0007607	BUILDING REMOVAL NO. 7	L SUM	0									
*	Z0007608	BUILDING REMOVAL NO. 8	L SUM	0									
*	Z0007609	BUILDING REMOVAL NO. 9	L SUM	0									
*	Z0007610	BUILDING REMOVAL NO. 10	L SUM	0									
*	Z0013798	CONSTRUCTION LAYOUT	L SUM	0									
*	Z0015500	DEBRIS REMOVAL	L SUM	0									
*	Z0022800	FENCE REMOVAL	FOOT	0									
*	Z0030850	TEMPORARY INFORMATION SIGNING	SQ FT	0									
*	Z0033020	LUMINAIRE SAFETY CABLE ASSEMBLY	EACH	0									
*	Z0045100	PRESSURE CONNECTION 12" X 12"	EACH	0									
*	Z0045400	PRESSURE CONNECTION 16" X 16"	EACH	0									
*	Z0046304	PIPE UNDERDRAINS FOR STRUCTURES 4"	FOOT	0									

* DENOTES SPECIALTY ITEM

	CODE NO.	ITEM	UNIT	TOTAL	CONSTRUCTION CODE								
					ROADWAY	RETAINING WALL	RETAINING WALL	RETAINING WALL	RETAINING WALL	BRIDGE	BUILDING DEMOLITION	HIGHWAY LIGHTING	RAILROAD
					0004	0044	0044	0044	0044	0008	0004	0021	0004
					URBAN	058-W003	058-W004	058-W006	058-W007	058-9202	URBAN	URBAN	URBAN
*	Z0048665	RAILROAD PROTECTIVE LIABILITY INSURANCE	L SUM	0									
*	Z0049801	REMOVAL AND DISPOSAL OF FRIABLE ASBESTOS, BUILDING NO. 1	L SUM	0									
*	Z0049802	REMOVAL AND DISPOSAL OF FRIABLE ASBESTOS, BUILDING NO. 2	L SUM	0									
*	Z0049803	REMOVAL AND DISPOSAL OF FRIABLE ASBESTOS, BUILDING NO. 3	L SUM	0									
*	Z0049804	REMOVAL AND DISPOSAL OF FRIABLE ASBESTOS, BUILDING NO. 4	L SUM	0									
*	Z0049805	REMOVAL AND DISPOSAL OF FRIABLE ASBESTOS, BUILDING NO. 5	L SUM	0									
*	Z0049806	REMOVAL AND DISPOSAL OF FRIABLE ASBESTOS, BUILDING NO. 6	L SUM	0									
*	Z0049807	REMOVAL AND DISPOSAL OF FRIABLE ASBESTOS, BUILDING NO. 7	L SUM	0									
*	Z0049808	REMOVAL AND DISPOSAL OF FRIABLE ASBESTOS, BUILDING NO. 8	L SUM	0									
*	Z0049809	REMOVAL AND DISPOSAL OF FRIABLE ASBESTOS, BUILDING NO. 9	L SUM	0									
*	Z0049810	REMOVAL AND DISPOSAL OF FRIABLE ASBESTOS, BUILDING NO. 10	L SUM	0									
*	Z0056900	SANITARY SEWER 8"	FOOT	0									
*	Z0062456	TEMPORARY PAVEMENT	SQ YD	0									
*	Z0064600	SELECTIVE CLEARING	ACRE	0									

* DENOTES SPECIALTY ITEM

	CODE NO.	ITEM	UNIT	TOTAL	CONSTRUCTION CODE								
					ROADWAY	RETAINING WALL	RETAINING WALL	RETAINING WALL	RETAINING WALL	BRIDGE	BUILDING DEMOLITION	HIGHWAY LIGHTING	RAILROAD
					0004	0044	0044	0044	0044	0008	0004	0021	0004
					URBAN	058-W003	058-W004	058-W006	058-W007	058-9202	URBAN	URBAN	URBAN
*	Z0067600	STEEL CASINGS 18"	FOOT	0									
*	Z0068200	STEEL CASINGS 30"	FOOT	0									
*	Z0068410	STEEL CASINGS 48"	FOOT	0									
*	Z0073510	TEMPORARY TRAFFIC SIGNAL TIMING	EACH	0									
*	X0100019	SPECIAL WASTE PLANS AND REPORTS (SPECIAL)	L SUM	0									
*	X0322464	ABANDON AND FILL EXISTING SANITARY MANHOLE	EACH	0									
*	X0322786	SANITARY SEWER TESTING	L SUM	0									
*	X0324636	WATER VALVE BOXES TO BE ABANDONED	EACH	0									
*	X0325003	REMOVE EXISTING VALVE AND VAULT	EACH	0									
*	X0325207	TELEVISION INSPECTION OF SEWER	FOOT	0									
*	X0325318	LIGHTWEIGHT CELLULAR CONCRETE FILL	CU YD	0									
*	X0326382	CONCRETE BARRIER BASE (SPECIAL)	FOOT	0									
*	X0326712	ABANDON AND FILL EXISTING SANITARY SEWER	EACH	0									
*	X0327078	REMOVE FIRE HYDRANT AND VALVE ASSEMBLY	EACH	0									

* DENOTES SPECIALTY ITEM

	CODE NO.	ITEM	UNIT	TOTAL	CONSTRUCTION CODE								
					ROADWAY	RETAINING WALL	RETAINING WALL	RETAINING WALL	RETAINING WALL	BRIDGE	BUILDING DEMOLITION	HIGHWAY LIGHTING	RAILROAD
					0004	0044	0044	0044	0044	0008	0004	0021	0004
					URBAN	058-W003	058-W004	058-W006	058-W007	058-9202	URBAN	URBAN	URBAN
*	X0327902	MAILBOX REMOVE AND REPLACE	EACH	0									
*	X1200149	DUCTILE IRON WATER MAIN 30"	FOOT	0									
*	X1200221	NON-PRESSURE CONNECTION TO EXISTING WATER MAIN	EACH	0									
*	X1200230	PRESSURE TESTING AND DISINFECTION	L SUM	0									
*	X1400399	VIDEO DETECTION SYSTEM COMPLETE	EACH	0									
*	X2010400	STUMP REMOVAL ONLY	UNIT	0									
*	X5509900	ABANDON AND FILL EXISTING STORM SEWER	FOOT	0									
*	X5510100	STORM SEWER REMOVAL	FOOT	0									
*	X5610004	DUCTILE IRON WATER MAIN FITTINGS	POUND	0									
*	X5610012	CAP EXISTING WATER MAIN	EACH	0									
*	X5610656	WATER MAIN TO BE ABANDONED, 6"	FOOT	0									
*	X5610658	WATER MAIN TO BE ABANDONED, 8"	FOOT	0									
*	X5610662	WATER MAIN TO BE ABANDONED, 12"	FOOT	0									
*	X5610666	WATER MAIN TO BE ABANDONED, 16"	FOOT	0									

* DENOTES SPECIALTY ITEM

AECOM
345 EAST ASH AVENUE, SUITE B
DECATUR, IL 62526-6161
PHONE: (217) 875-4800 FAX: (217) 875-3577

USER NAME = busanskyl	DESIGNED - LMB	REVISED -
	DRAWN - LMB	REVISED -
PLOT SCALE = 2.0000 ' / in.	CHECKED - WBS	REVISED -
PLOT DATE = 6/19/2020	DATE - 6/12/2020	REVISED -

STATE OF ILLINOIS
DEPARTMENT OF TRANSPORTATION

SUMMARY OF QUANTITIES

SCALE: N/A | SHEET 21 OF 25 SHEETS | STA. TO STA.

F.A.U. RTE.	SECTION	COUNTY	TOTAL SHEETS	SHEET NO.
7448	09-00933-01-BR	MACON	572	18F
		CONTRACT NO. XXXX(XXX)		
	ILLINOIS	FED. AID PROJECT		

MODEL: Default
FILE NAME: pw:\\aecom=na=pw.bentley.com:AECOM_DS16_NA\Documents\60603202-Brush College\900-CAD GIS\910_CAD\03_SHEETS\01_AECOM\General\60603202_SHT_SOQ-21.dgn

	CODE NO.	ITEM	UNIT	TOTAL	CONSTRUCTION CODE								
					ROADWAY	RETAINING WALL	RETAINING WALL	RETAINING WALL	RETAINING WALL	BRIDGE	BUILDING DEMOLITION	HIGHWAY LIGHTING	RAILROAD
					0004	0044	0044	0044	0044	0008	0004	0021	0004
					URBAN	058-W003	058-W004	058-W006	058-W007	058-9202	URBAN	URBAN	URBAN
*	X5610700	WATER MAIN REMOVAL	FOOT	0									
*	X5610746	WATER MAIN LINE STOP 6"	EACH	0									
*	X5610748	WATER MAIN LINE STOP 8"	EACH	0									
*	X5610752	WATER MAIN LINE STOP 12"	EACH	0									
*	X5610756	WATER MAIN LINE STOP 16"	EACH	0									
*	X5610764	WATER MAIN LINE STOP 24"	EACH	0									
*	X6022810	MANHOLES, SANITARY, 4'-DIAMETER, TYPE 1 FRAME, CLOSED LID	EACH	0									
*	X6026623	VALVE BOX	EACH	0									
*	X6026632	VALVE BOXES TO BE REMOVED	EACH	0									
*	X6320100	GUARDRAIL REMOVAL SPECIAL	FOOT	0									
*	X6370279	CONCRETE BARRIER, SINGLE FACE, 42 INCH HEIGHT (SPECIAL)	FOOT	0									
*	X6640300	CHAIN LINK FENCE REMOVAL	FOOT	0									
*	X7010216	TRAFFIC CONTROL AND PROTECTION, (SPECIAL)	L SUM	0									
*	X8250510	LIGHTING CONTROLLER FOUNDATION	EACH	0									

* DENOTES SPECIALTY ITEM

AECOM
345 EAST ASH AVENUE, SUITE B
DECATUR, IL 62526-6161
PHONE: (217) 875-4800 FAX: (217) 875-3577

USER NAME = busanskyl	DESIGNED - LMB	REVISED -	
	DRAWN - LMB	REVISED -	
PLOT SCALE = 2.0000 ' / in.	CHECKED - WBS	REVISED -	
PLOT DATE = 6/19/2020	DATE - 6/12/2020	REVISED -	

STATE OF ILLINOIS
DEPARTMENT OF TRANSPORTATION

SUMMARY OF QUANTITIES

SCALE: N/A | SHEET 22 OF 25 SHEETS | STA. TO STA.

F.A.U. RTE.	SECTION	COUNTY	TOTAL SHEETS	SHEET NO.
7448	09-00933-01-BR	MACON	572	18G
		CONTRACT NO. XXXX(XXX)		
		ILLINOIS FED. AID PROJECT		

MODEL: Default
FILE NAME: pw:\\aecom=na=pw.bentley.com:AECOM_DS16_NA\Documents\60603202-Brush College\900-CAD GIS\910_CAD\03_SHEETS\01_AECOM\General\60603202_SHT_SOQ-22.dgn

	CODE NO.	ITEM	UNIT	TOTAL	CONSTRUCTION CODE								
					ROADWAY	RETAINING WALL	RETAINING WALL	RETAINING WALL	RETAINING WALL	BRIDGE	BUILDING DEMOLITION	HIGHWAY LIGHTING	RAILROAD
					0004	0044	0044	0044	0044	0008	0004	0021	0004
					URBAN	058-W003	058-W004	058-W006	058-W007	058-9202	URBAN	URBAN	URBAN
*	X8301042	MAST ARM, ALUMINUM, 12 FT.	EACH	0									
*	X8870300	EMERGENCY VEHICLE PRIORITY SYSTEM	EACH	0									
*		WATER VALVES 30"	EACH	0									
*		DUCTILE IRON WATER MAIN IN CASING PIPE, 8"	FOOT	0									
*		DUCTILE IRON WATER MAIN IN CASING PIPE, 16"	FOOT	0									
*		DUCTILE IRON WATER MAIN IN CASING PIPE, 30"	FOOT	0									
*		WATER MAIN TO BE ABANDONED, 24"	FOOT	0									
*		PRESSURE CONNECTION 24" X2 4"	EACH	0									
*		SANITARY SEWER IN CASING PIPE, 8"	FOOT	0									
*		RAISED REFLECTIVE PAVEMENT MARKER (BRIDGE)	EACH	0									
*		PRISMATIC CURB REFLECTOR	EACH	0									
*		MOBILIZATION	L SUM	0									
*		FLAGGERS	CAL DA	0									
*		REMOVE TRACK; RAILS, WOOD TIES AND OTM	TF	0									

* DENOTES SPECIALTY ITEM

	CODE NO.	ITEM	UNIT	TOTAL	CONSTRUCTION CODE								
					ROADWAY	RETAINING WALL	RETAINING WALL	RETAINING WALL	RETAINING WALL	BRIDGE	BUILDING DEMOLITION	HIGHWAY LIGHTING	RAILROAD
					0004	0044	0044	0044	0044	0008	0004	0021	0004
					URBAN	058-W003	058-W004	058-W006	058-W007	058-9202	URBAN	URBAN	URBAN
*		TRACK PANEL REMOVAL	TF	0									
*		ASPHALT REMOVAL	SQ YD	0									
*		HAULING/DISPOSAL	L SUM	0									
*		STRIPPING, TOPSOIL	SQ YD	0									
*		EXCAVATION TO EMBANKMENT	CU YD	0									
*		EXCAVATION TO WASTE	CU YD	0									
*		SUBBALLAST	CU YD	0									
*		TRACK BALLAST	CU YD	0									
*		NO. 2 HARDWOOD TRACK TIES (20" CENTERS)	EACH	0									
*		NEW CROSSING TIES AND OTM	TF	0									
*		RAIL, 115LB RE, CWR	FOOT	0									
*		CUT SPIKE FASTENERS	KEGS	0									
*		BOX ANCHORS	EACH	0									
*		TIE PLATES	EACH	0									

* DENOTES SPECIALTY ITEM

AECOM
345 EAST ASH AVENUE, SUITE B
DECATUR, IL 62526-6161
PHONE: (217) 875-4800 FAX: (217) 875-3577

USER NAME = busanskyl	DESIGNED - LMB	REVISED -
	DRAWN - LMB	REVISED -
PLOT SCALE = 2.0000 ' / in.	CHECKED - WBS	REVISED -
PLOT DATE = 6/19/2020	DATE - 6/12/2020	REVISED -

STATE OF ILLINOIS
DEPARTMENT OF TRANSPORTATION

SUMMARY OF QUANTITIES

SCALE: N/A | SHEET 24 OF 25 SHEETS | STA. TO STA.

F.A.U. RTE.	SECTION	COUNTY	TOTAL SHEETS	SHEET NO.
7448	09-00933-01-BR	MACON	572	181
		CONTRACT NO. XXXX(XXX)		
		ILLINOIS FED. AID PROJECT		

MODEL: Default
FILE NAME: pw:\\aecom=na=pw.bentley.com:AECOM_DS16_NA\Documents\60603202-Brush College\900-CAD GIS\910_CAD\03_SHEETS\01_AECOM\General\60603202_SHT_SOO-24.dgn

	CODE NO.	ITEM	UNIT	TOTAL	CONSTRUCTION CODE								
					ROADWAY	RETAINING WALL	RETAINING WALL	RETAINING WALL	RETAINING WALL	BRIDGE	BUILDING DEMOLITION	HIGHWAY LIGHTING	RAILROAD
					0004	0044	0044	0044	0044	0008	0004	0021	0004
					URBAN	058-W003	058-W004	058-W006	058-W007	058-9202	URBAN	URBAN	URBAN
*		TRACK SHIFT	TF	0									
*		TRACK SURFACE AND LINE	TF	0									
*		TRAFFIC CONTROL PLAN AND IMPLEMENTATION	L SUM	0									
*		TRACK PANEL - OMNI FULL DEPTH HEAVY DUTY RUBBER	TF	0									
*		ASPHALT TRACK COAT	SQ YD	0									
*		HOT MIX ASPHALT	TON	0									
*		SEEDING	SQ YD	0									

* DENOTES SPECIALTY ITEM

AECOM
345 EAST ASH AVENUE, SUITE B
DECATUR, IL 62526-6161
PHONE: (217) 875-4800 FAX: (217) 875-3577

USER NAME = busanskyl	DESIGNED - LMB	REVISED -
	DRAWN - LMB	REVISED -
PLOT SCALE = 2.0000 ' / in.	CHECKED - WBS	REVISED -
PLOT DATE = 6/19/2020	DATE - 6/12/2020	REVISED -

STATE OF ILLINOIS
DEPARTMENT OF TRANSPORTATION

SUMMARY OF QUANTITIES

SCALE: N/A | SHEET 25 OF 25 SHEETS | STA. TO STA.

F.A.U. RTE.	SECTION	COUNTY	TOTAL SHEETS	SHEET NO.
7448	09-00933-01-BR	MACON	572	18J

CONTRACT NO. XXXX(XXX)

ILLINOIS | FED. AID PROJECT

MODEL: Default
FILE NAME: pw:\\aecom=na=pw.bentley.com:AECOM_DS16_NA\Documents\60603202-Brush College\900-CAD GIS\910_CAD\03_SHEETS\01_AECOM\General\60603202_SHT_SOQ-25.dgn

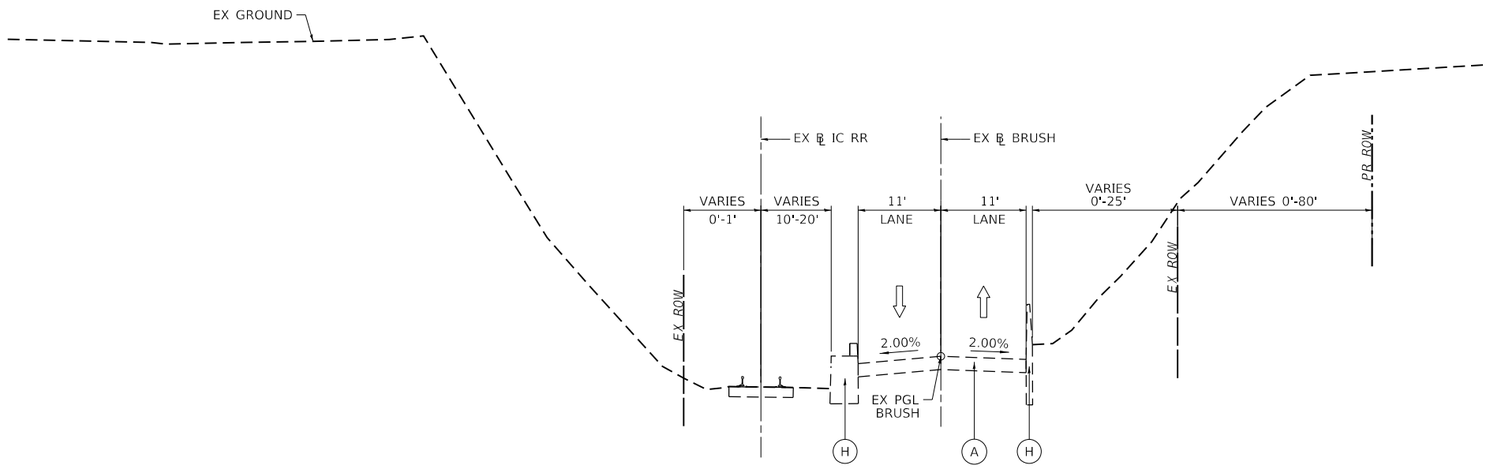

EXISTING BRUSH COLLEGE ROAD

LOOKING NORTH

PR ℄ BRUSH STA 46+59.43 TO STA 48+56.68

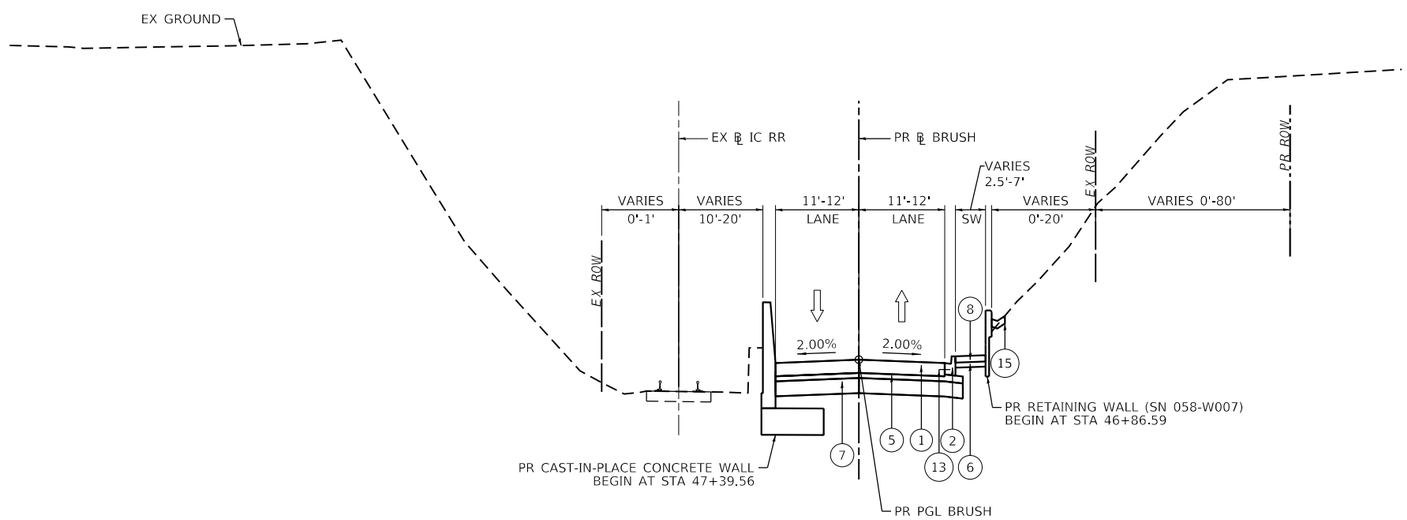

PROPOSED BRUSH COLLEGE ROAD

LOOKING NORTH

PR ℄ BRUSH STA 46+59.43 TO STA 48+56.68

EXISTING LEGEND

- (A) EXISTING CONCRETE PAVEMENT, VARIES 10" TO 12"
- (B) EXISTING ASPHALT TREATED OPEN-GRADED DRAINAGE LAYER, 4"
- (C) EXISTING GEOTECHNICAL FABRIC
- (D) EXISTING STEEL PLATE BEAM GUARD RAIL
- (E) EXISTING COMBINATION CONCRETE CURB AND GUTTER, TYPE B-6.24
- (F) EXISTING COMBINATION CONCRETE CURB AND GUTTER, TYPE M-6.06
- (G) EXISTING CORRUGATED MEDIAN
- (H) EXISTING CONCRETE BARRIER WALL
- (I) EXISTING TIE BAR
- (J) EXISTING CONCRETE MEDIAN SURFACE
- (K) EXISTING PIPE UNDERDRAINS, 4"
- (L) EXISTING STEEL SHEET PILING
- (M) EXISTING SIDEWALK

PROPOSED LEGEND

- (1) PROPOSED PORTLAND CEMENT CONCRETE PAVEMENT, 12" (JOINTED)
- (2) PROPOSED COMBINATION CONCRETE CURB AND GUTTER, TYPE B-6.24
- (3) PROPOSED COMBINATION CONCRETE CURB AND GUTTER, TYPE B-6.12
- (4) PROPOSED CONCRETE MEDIAN SURFACE, 6 INCH
- (5) PROPOSED STABILIZED SUBBASE, 4"
- (6) PROPOSED SUBBASE GRANULAR MATERIAL, TYPE B 4"
- (7) PROPOSED AGGREGATE BASE COURSE, TYPE B 12"
- (8) PROPOSED PORTLAND CEMENT CONCRETE SIDEWALK 5 INCH
- (9) PROPOSED CONCRETE BARRIER, SINGLE FACE, 44 INCH HEIGHT
- (10) PROPOSED CONCRETE BARRIER, SINGLE FACE, 42 INCH HEIGHT (SPECIAL)
- (11) PROPOSED CONCRETE BARRIER BASE
- (12) PROPOSED CONCRETE BARRIER BASE (SPECIAL)
- (13) PROPOSED TIE BAR
- (14) PROPOSED CONCRETE GUTTER, TYPE A
- (15) PROPOSED CONCRETE GUTTER, TYPE B
- (16) PROPOSED TOPSOIL FURNISH AND PLACE, 4"

AECOM
345 EAST ASH AVENUE, SUITE B
DECATUR, IL 62526-4161
PHONE: (217) 875-4800 FAX: (217) 875-3577

USER NAME = busanskyl	DESIGNED - EU	REVISED -	
	DRAWN - EU	REVISED -	
PLOT SCALE = 20.0000 ' / in.	CHECKED - WBS	REVISED -	
PLOT DATE = 6/16/2020	DATE - 6/12/2020	REVISED -	

STATE OF ILLINOIS
DEPARTMENT OF TRANSPORTATION

BRUSH COLLEGE ROAD
TYPICAL SECTIONS

SCALE: 1"=10' | SHEET 1 OF 18 SHEETS | STA. 46+59.43 TO STA. 48+56.68

F.A.U. RTE.	SECTION	COUNTY	TOTAL SHEETS	SHEET NO.
	09-00933-01-BR	MACON	572	19
		CONTRACT NO. XXXX(XXX)		
	ILLINOIS	FED. AID PROJECT		

MODEL: Default
FILE NAME: pw:\\aecom-na-pw.bentley.com:AECOM_DS16_NA\Documents\60603202-Brush College\900-CAD GIS\910_CAD\03_SHEETS\01_AECOM\Typical Sections\New Typical Sections\60603202_Typical Sections-01_BCR.dgn

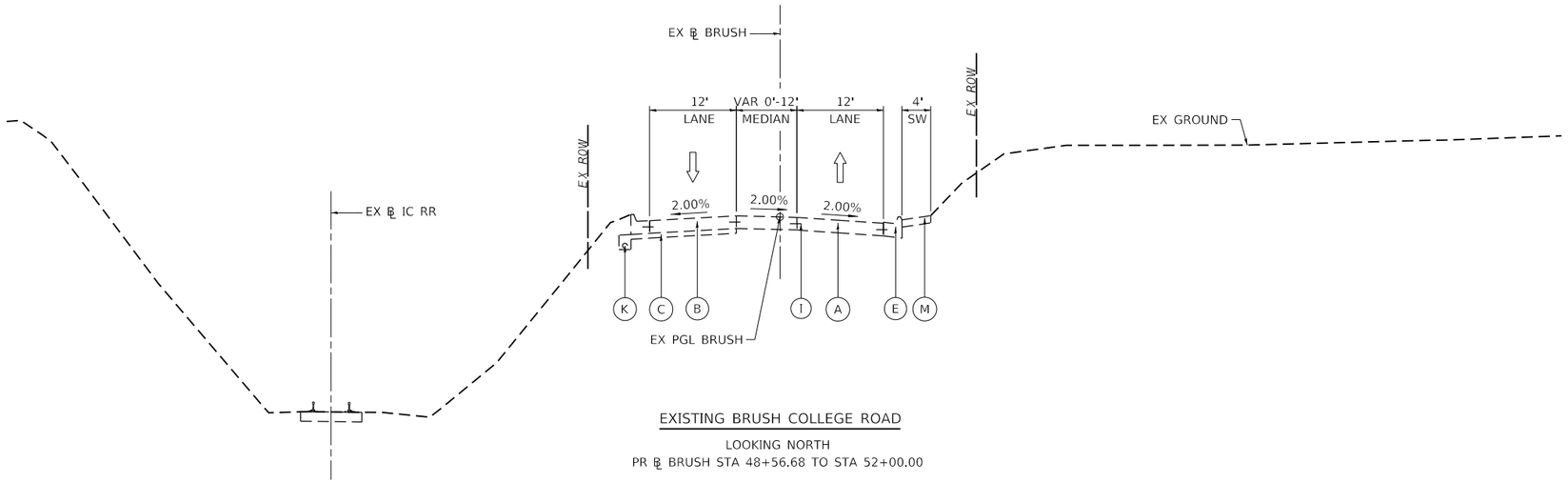

EXISTING BRUSH COLLEGE ROAD

LOOKING NORTH

PR ℄ BRUSH STA 48+56.68 TO STA 52+00.00

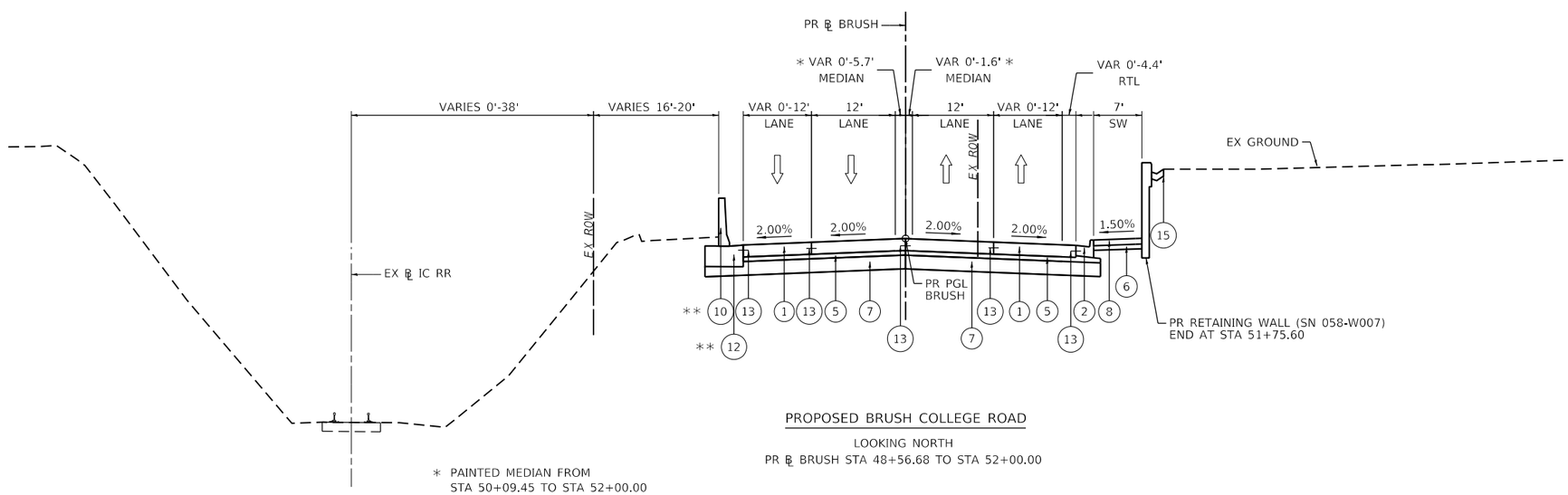

PROPOSED BRUSH COLLEGE ROAD

LOOKING NORTH

PR ℄ BRUSH STA 48+56.68 TO STA 52+00.00

* PAINTED MEDIAN FROM
STA 50+09.45 TO STA 52+00.00

** CONCRETE BARRIER, SINGLE FACE, 42 INCH HEIGHT (SPECIAL)
AND CONCRTE BARRIER BASE (SPECIAL) FROM
STA 49+00.07 TO STA 51+99.97

EXISTING LEGEND

- (A) EXISTING CONCRETE PAVEMENT, VARIES 10" TO 12"
- (B) EXISTING ASPHALT TREATED OPEN-GRADED DRAINAGE LAYER, 4"
- (C) EXISTING GEOTECHNICAL FABRIC
- (D) EXISTING STEEL PLATE BEAM GUARD RAIL
- (E) EXISTING COMBINATION CONCRETE CURB AND GUTTER, TYPE B-6.24
- (F) EXISTING COMBINATION CONCRETE CURB AND GUTTER, TYPE M-6.06
- (G) EXISTING CORRUGATED MEDIAN
- (H) EXISTING CONCRETE BARRIER WALL
- (I) EXISTING TIE BAR
- (J) EXISTING CONCRETE MEDIAN SURFACE
- (K) EXISTING PIPE UNDERDRAINS, 4"
- (L) EXISTING STEEL SHEET PILING
- (M) EXISTING SIDEWALK

PROPOSED LEGEND

- (1) PROPOSED PORTLAND CEMENT CONCRETE PAVEMENT, 12" (JOINTED)
- (2) PROPOSED COMBINATION CONCRETE CURB AND GUTTER, TYPE B-6.24
- (3) PROPOSED COMBINATION CONCRETE CURB AND GUTTER, TYPE B-6.12
- (4) PROPOSED CONCRETE MEDIAN SURFACE, 6 INCH
- (5) PROPOSED STABILIZED SUBBASE, 4"
- (6) PROPOSED SUBBASE GRANULAR MATERIAL, TYPE B 4"
- (7) PROPOSED AGGREGATE BASE COURSE, TYPE B 12"
- (8) PROPOSED PORTLAND CEMENT CONCRETE SIDEWALK 5 INCH
- (9) PROPOSED CONCRETE BARRIER, SINGLE FACE, 44 INCH HEIGHT
- (10) PROPOSED CONCRETE BARRIER, SINGLE FACE, 42 INCH HEIGHT (SPECIAL)
- (11) PROPOSED CONCRETE BARRIER BASE
- (12) PROPOSED CONCRETE BARRIER BASE (SPECIAL)
- (13) PROPOSED TIE BAR
- (14) PROPOSED CONCRETE GUTTER, TYPE A
- (15) PROPOSED CONCRETE GUTTER, TYPE B
- (16) PROPOSED TOPSOIL FURNISH AND PLACE, 4"

AECOM
345 EAST ASH AVENUE, SUITE B
DECATUR, IL 62526-4161
PHONE: (217) 875-4800 FAX: (217) 875-3577

USER NAME = busanskyl	DESIGNED - EU	REVISED -	
	DRAWN - EU	REVISED -	
PLOT SCALE = 20.0000 ' / in.	CHECKED - WBS	REVISED -	
PLOT DATE = 6/16/2020	DATE - 6/12/2020	REVISED -	

STATE OF ILLINOIS
DEPARTMENT OF TRANSPORTATION

BRUSH COLLEGE ROAD
TYPICAL SECTIONS

SCALE: 1"=10' | SHEET 2 OF 18 SHEETS | STA. 48+56.68 TO STA. 52+00.00

F.A.U. RTE.	SECTION	COUNTY	TOTAL SHEETS	SHEET NO.
	09-00933-01-BR	MACON	572	20
		CONTRACT NO. XXXX(XXX)		
	ILLINOIS	FED. AID PROJECT		

MODEL: Default
FILE NAME: pw:\\aecom-na.pw.bentley.com:AECOM_DS16_NA\Documents\60603202-Brush College\900-CAD GIS\910_CAD\03_SHEETS\01_AECOM\Typical Sections\New Typical Sections\60603202_Typical Sections-02_BCR.dgn

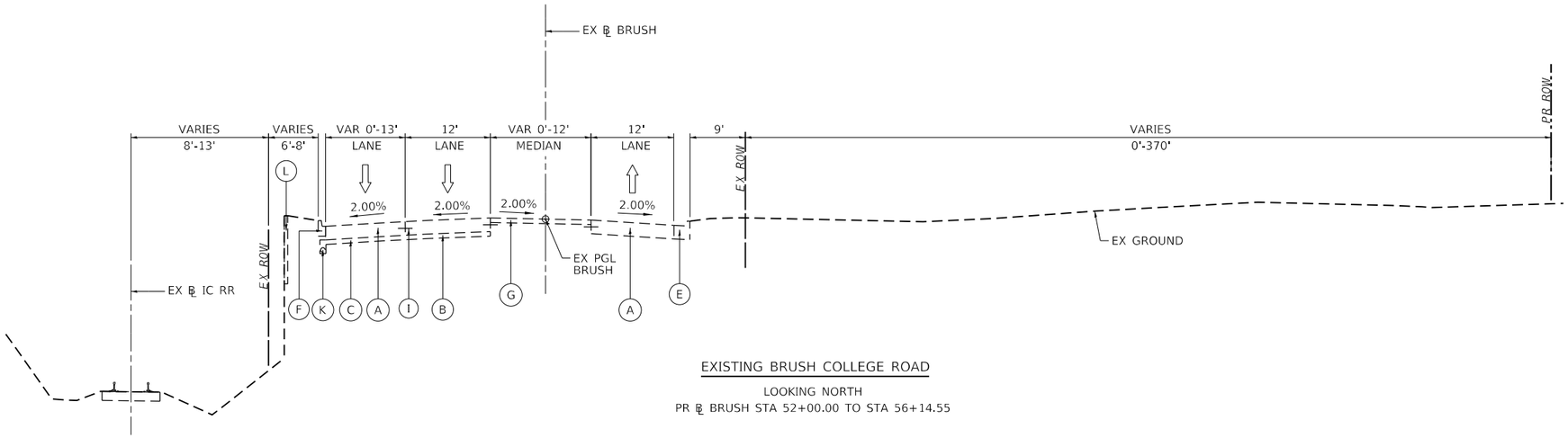

EXISTING BRUSH COLLEGE ROAD

LOOKING NORTH

PR ℄ BRUSH STA 52+00.00 TO STA 56+14.55

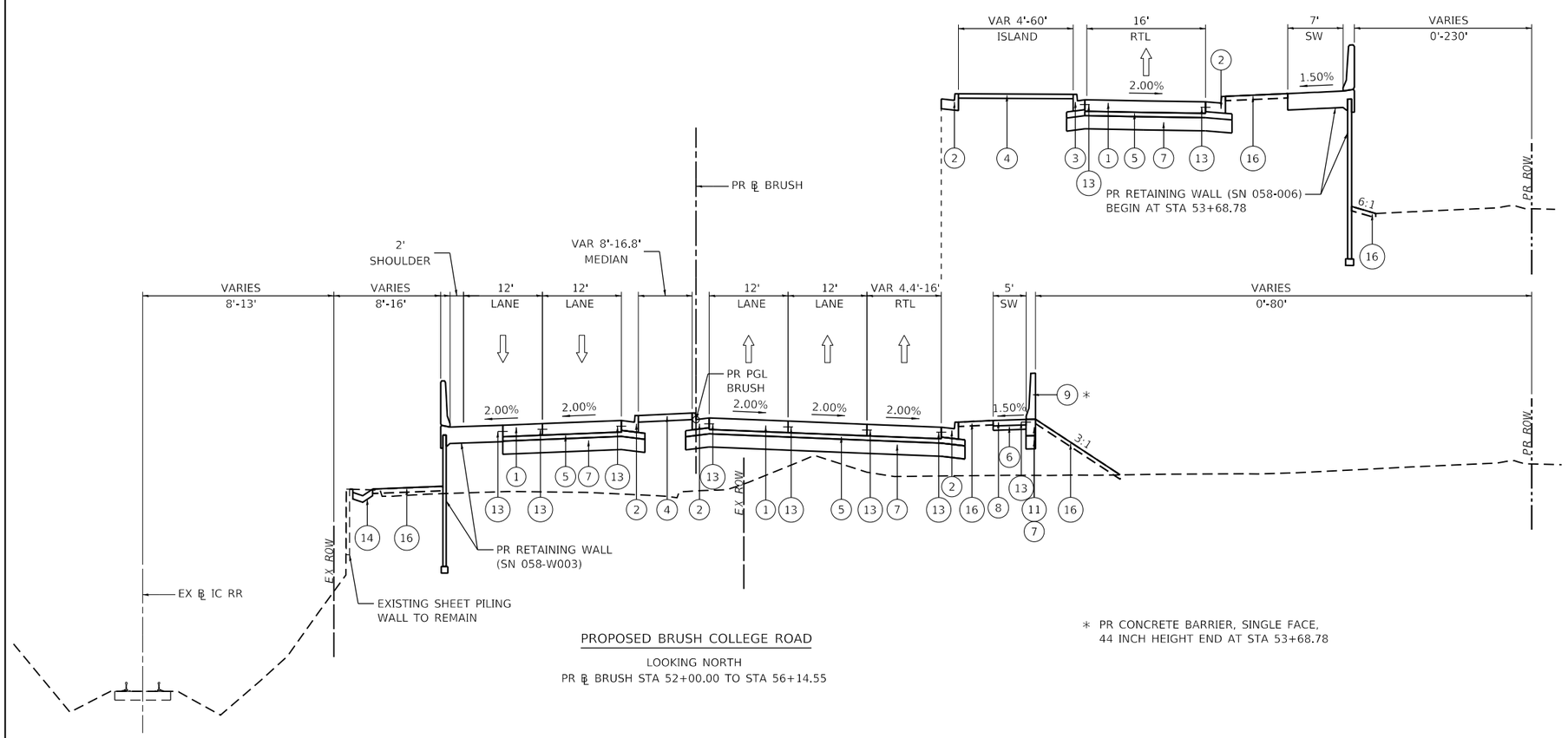

PROPOSED BRUSH COLLEGE ROAD

LOOKING NORTH

PR ℄ BRUSH STA 52+00.00 TO STA 56+14.55

* PR CONCRETE BARRIER, SINGLE FACE,
44 INCH HEIGHT END AT STA 53+68.78

EXISTING LEGEND

- (A) EXISTING CONCRETE PAVEMENT, VARIES 10" TO 12"
- (B) EXISTING ASPHALT TREATED OPEN-GRADED DRAINAGE LAYER, 4"
- (C) EXISTING GEOTECHNICAL FABRIC
- (D) EXISTING STEEL PLATE BEAM GUARD RAIL
- (E) EXISTING COMBINATION CONCRETE CURB AND GUTTER, TYPE B-6.24
- (F) EXISTING COMBINATION CONCRETE CURB AND GUTTER, TYPE M-6.06
- (G) EXISTING CORRUGATED MEDIAN
- (H) EXISTING CONCRETE BARRIER WALL
- (I) EXISTING TIE BAR
- (J) EXISTING CONCRETE MEDIAN SURFACE
- (K) EXISTING PIPE UNDERDRAINS, 4"
- (L) EXISTING STEEL SHEET PILING
- (M) EXISTING SIDEWALK

PROPOSED LEGEND

- (1) PROPOSED PORTLAND CEMENT CONCRETE PAVEMENT, 12" (JOINTED)
- (2) PROPOSED COMBINATION CONCRETE CURB AND GUTTER, TYPE B-6.24
- (3) PROPOSED COMBINATION CONCRETE CURB AND GUTTER, TYPE B-6.12
- (4) PROPOSED CONCRETE MEDIAN SURFACE, 6 INCH
- (5) PROPOSED STABILIZED SUBBASE, 4"
- (6) PROPOSED SUBBASE GRANULAR MATERIAL, TYPE B 4"
- (7) PROPOSED AGGREGATE BASE COURSE, TYPE B 12"
- (8) PROPOSED PORTLAND CEMENT CONCRETE SIDEWALK 5 INCH
- (9) PROPOSED CONCRETE BARRIER, SINGLE FACE, 44 INCH HEIGHT
- (10) PROPOSED CONCRETE BARRIER, SINGLE FACE, 42 INCH HEIGHT (SPECIAL)
- (11) PROPOSED CONCRETE BARRIER BASE
- (12) PROPOSED CONCRETE BARRIER BASE (SPECIAL)
- (13) PROPOSED TIE BAR
- (14) PROPOSED CONCRETE GUTTER, TYPE A
- (15) PROPOSED CONCRETE GUTTER, TYPE B
- (16) PROPOSED TOPSOIL FURNISH AND PLACE, 4"

AECOM
345 EAST ASH AVENUE, SUITE B
DECATUR, IL 62526-6161
PHONE: (217) 875-4800 FAX: (217) 875-3577

USER NAME = busanskyl	DESIGNED - EU	REVISED -	
	DRAWN - EU	REVISED -	
PLOT SCALE = 20.0000 ' / in.	CHECKED - WBS	REVISED -	
PLOT DATE = 6/19/2020	DATE - 6/12/2020	REVISED -	

STATE OF ILLINOIS
DEPARTMENT OF TRANSPORTATION

BRUSH COLLEGE ROAD
TYPICAL SECTIONS

SCALE: 1"=10' | SHEET 3 OF 18 SHEETS | STA. 52+00.00 TO STA. 56+14.55

F.A.U. RTE.	SECTION	COUNTY	TOTAL SHEETS	SHEET NO.
7448	09-00933-01-BR	MACON	572	21

CONTRACT NO. XXXX(XXX)

ILLINOIS | FED. AID PROJECT

MODEL: Default
FILE NAME: pw:\\aecom-na.pw.bentley.com:AECOM_DS16_NA\Documents\60603202-Brush College\900-CAD GIS\910_CAD\03_SHEETS\01_AECOM\Typical Sections\New Typical Sections-03_BCR.dgn

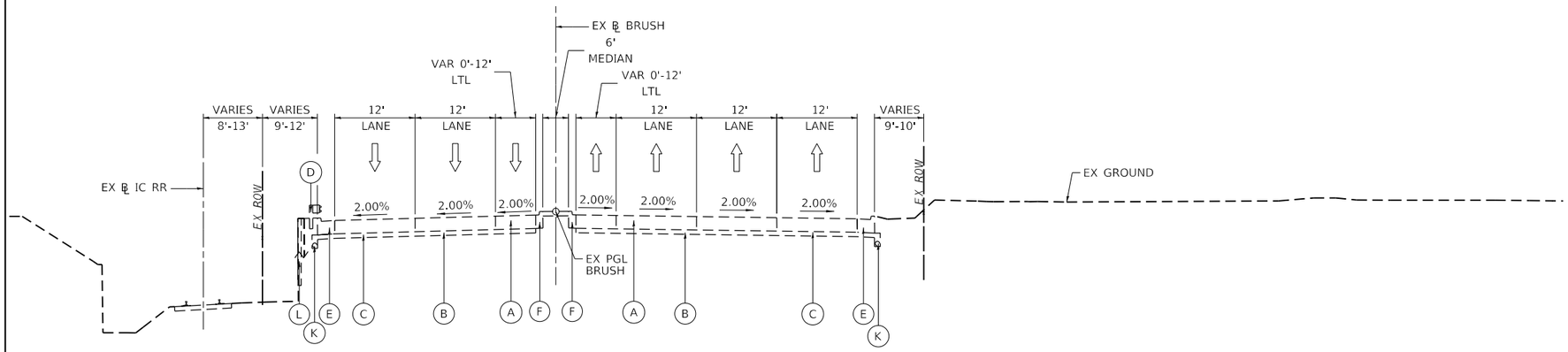

EXISTING BRUSH COLLEGE ROAD

LOOKING NORTH

PR ℄ BRUSH STA 56+14.55 TO STA 59+12.25

EXISTING LEGEND

- (A) EXISTING CONCRETE PAVEMENT, VARIES 10" TO 12"
- (B) EXISTING ASPHALT TREATED OPEN-GRADED DRAINAGE LAYER, 4"
- (C) EXISTING GEOTECHNICAL FABRIC
- (D) EXISTING STEEL PLATE BEAM GUARD RAIL
- (E) EXISTING COMBINATION CONCRETE CURB AND GUTTER, TYPE B-6.24
- (F) EXISTING COMBINATION CONCRETE CURB AND GUTTER, TYPE M-6.06
- (G) EXISTING CORRUGATED MEDIAN
- (H) EXISTING CONCRETE BARRIER WALL
- (I) EXISTING TIE BAR
- (J) EXISTING CONCRETE MEDIAN SURFACE
- (K) EXISTING PIPE UNDERDRAINS, 4"
- (L) EXISTING STEEL SHEET PILING
- (M) EXISTING SIDEWALK

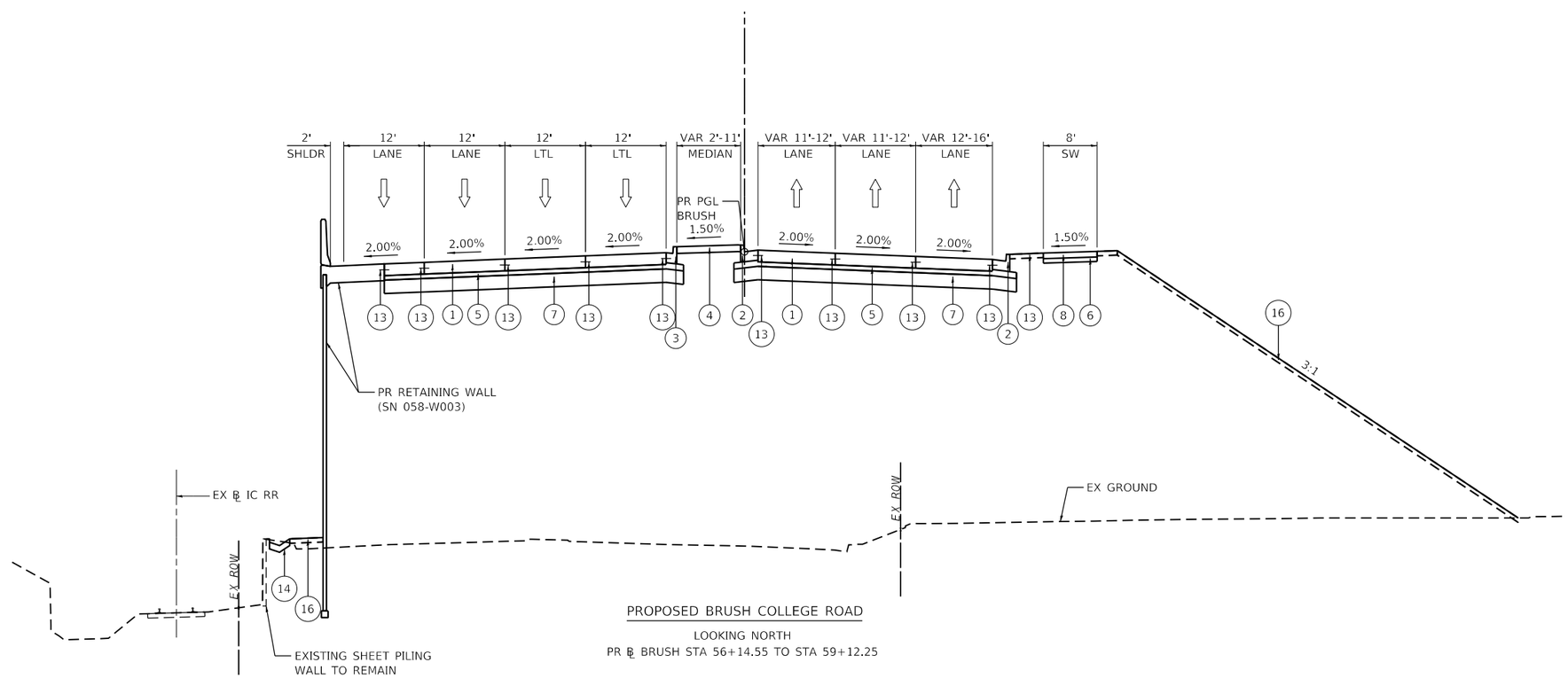

PROPOSED BRUSH COLLEGE ROAD

LOOKING NORTH

PR ℄ BRUSH STA 56+14.55 TO STA 59+12.25

PROPOSED LEGEND

- (1) PROPOSED PORTLAND CEMENT CONCRETE PAVEMENT, 12" (JOINTED)
- (2) PROPOSED COMBINATION CONCRETE CURB AND GUTTER, TYPE B-6.24
- (3) PROPOSED COMBINATION CONCRETE CURB AND GUTTER, TYPE B-6.12
- (4) PROPOSED CONCRETE MEDIAN SURFACE, 6 INCH
- (5) PROPOSED STABILIZED SUBBASE, 4"
- (6) PROPOSED SUBBASE GRANULAR MATERIAL, TYPE B 4"
- (7) PROPOSED AGGREGATE BASE COURSE, TYPE B 12"
- (8) PROPOSED PORTLAND CEMENT CONCRETE SIDEWALK 5 INCH
- (9) PROPOSED CONCRETE BARRIER, SINGLE FACE, 44 INCH HEIGHT
- (10) PROPOSED CONCRETE BARRIER, SINGLE FACE, 42 INCH HEIGHT (SPECIAL)
- (11) PROPOSED CONCRETE BARRIER BASE
- (12) PROPOSED CONCRETE BARRIER BASE (SPECIAL)
- (13) PROPOSED TIE BAR
- (14) PROPOSED CONCRETE GUTTER, TYPE A
- (15) PROPOSED CONCRETE GUTTER, TYPE B
- (16) PROPOSED TOPSOIL FURNISH AND PLACE, 4"

AECOM
345 EAST ASH AVENUE, SUITE B
DECATUR, IL 62526-6161
PHONE: (217) 875-8800 FAX: (217) 875-3577

USER NAME = busanskyl	DESIGNED - EU	REVISED -	
	DRAWN - EU	REVISED -	
PLOT SCALE = 20.0000 ' / in.	CHECKED - EU	REVISED -	
PLOT DATE = 6/16/2020	DATE - 6/12/2020	REVISED -	

STATE OF ILLINOIS
DEPARTMENT OF TRANSPORTATION

BRUSH COLLEGE ROAD
TYPICAL SECTIONS

SCALE: 1"=10' | SHEET 4 OF 18 SHEETS | STA. 56+14.55 TO STA. 59+12.25

F.A.U. RTE.	SECTION	COUNTY	TOTAL SHEETS	SHEET NO.
	09-00933-01-BR	MACON	572	22
		CONTRACT NO. XXXX(XXX)		
	ILLINOIS	FED. AID PROJECT		

MODEL: Default
FILE NAME: pw:\\aecom-na-pw.bentley.com:AECOM_DS16_NA\Documents\60603202-Brush College\900-CAD GIS\910_CAD\03_SHEETS\01_AECOM\Typical Sections\New Typical Sections\60603202_Typical Sections-04_BCR.dgn

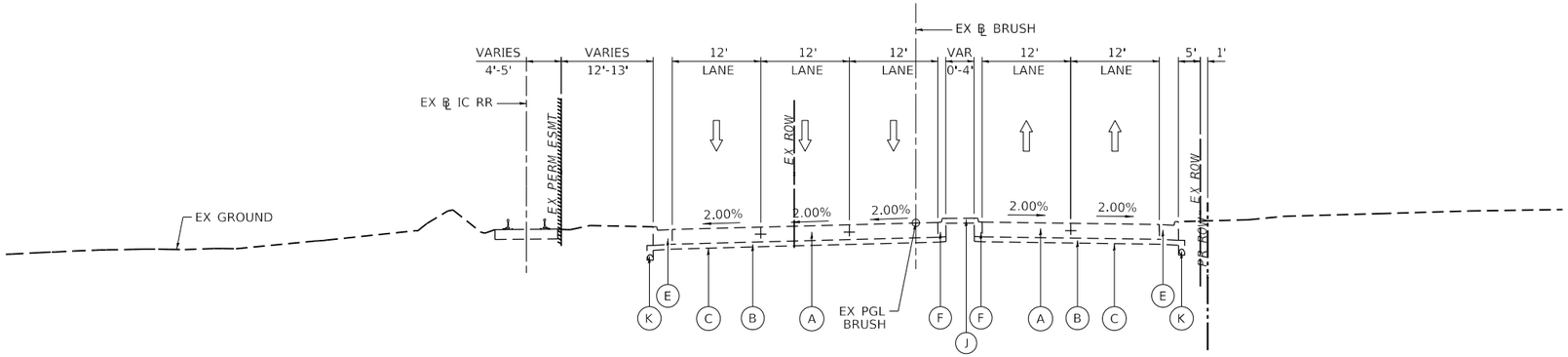

EXISTING BRUSH COLLEGE ROAD

LOOKING NORTH

PR ℄ BRUSH STA 59+12.25 TO STA 64+70.17

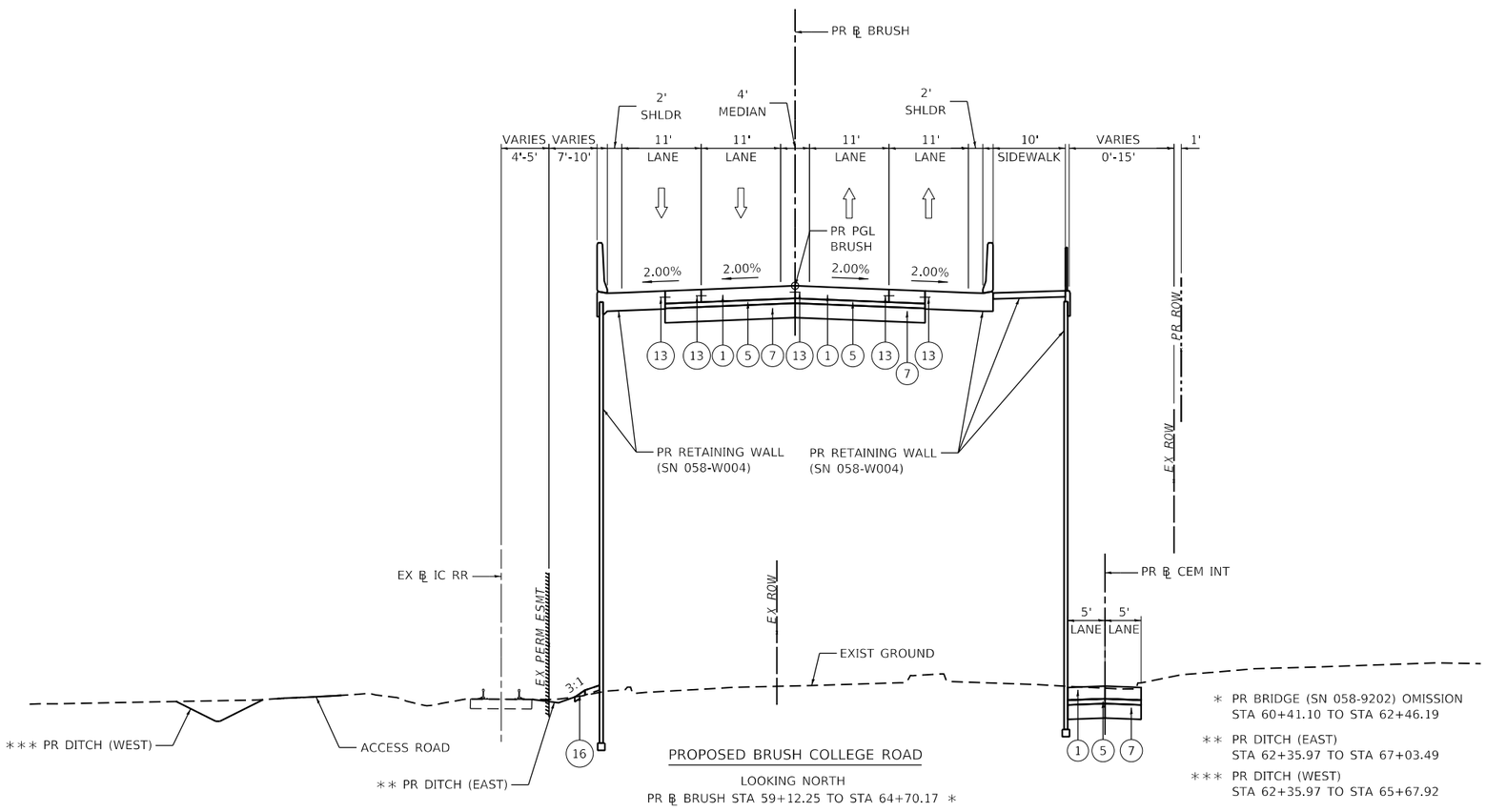

PROPOSED BRUSH COLLEGE ROAD

LOOKING NORTH

PR ℄ BRUSH STA 59+12.25 TO STA 64+70.17 ∗

EXISTING LEGEND

- (A) EXISTING CONCRETE PAVEMENT, VARIES 10" TO 12"
- (B) EXISTING ASPHALT TREATED OPEN-GRADED DRAINAGE LAYER, 4"
- (C) EXISTING GEOTECHNICAL FABRIC
- (D) EXISTING STEEL PLATE BEAM GUARD RAIL
- (E) EXISTING COMBINATION CONCRETE CURB AND GUTTER, TYPE B-6.24
- (F) EXISTING COMBINATION CONCRETE CURB AND GUTTER, TYPE M-6.06
- (G) EXISTING CORRUGATED MEDIAN
- (H) EXISTING CONCRETE BARRIER WALL
- (I) EXISTING TIE BAR
- (J) EXISTING CONCRETE MEDIAN SURFACE
- (K) EXISTING PIPE UNDERDRAINS, 4"
- (L) EXISTING STEEL SHEET PILING
- (M) EXISTING SIDEWALK

PROPOSED LEGEND

- (1) PROPOSED PORTLAND CEMENT CONCRETE PAVEMENT, 12" (JOINTED)
- (2) PROPOSED COMBINATION CONCRETE CURB AND GUTTER, TYPE B-6.24
- (3) PROPOSED COMBINATION CONCRETE CURB AND GUTTER, TYPE B-6.12
- (4) PROPOSED CONCRETE MEDIAN SURFACE, 6 INCH
- (5) PROPOSED STABILIZED SUBBASE, 4"
- (6) PROPOSED SUBBASE GRANULAR MATERIAL, TYPE B 4"
- (7) PROPOSED AGGREGATE BASE COURSE, TYPE B 12"
- (8) PROPOSED PORTLAND CEMENT CONCRETE SIDEWALK 5 INCH
- (9) PROPOSED CONCRETE BARRIER, SINGLE FACE, 44 INCH HEIGHT
- (10) PROPOSED CONCRETE BARRIER, SINGLE FACE, 42 INCH HEIGHT (SPECIAL)
- (11) PROPOSED CONCRETE BARRIER BASE
- (12) PROPOSED CONCRETE BARRIER BASE (SPECIAL)
- (13) PROPOSED TIE BAR
- (14) PROPOSED CONCRETE GUTTER, TYPE A
- (15) PROPOSED CONCRETE GUTTER, TYPE B
- (16) PROPOSED TOPSOIL FURNISH AND PLACE, 4"

AECOM
345 EAST ASH AVENUE, SUITE B
DECATUR, IL 62526-6161
PHONE: (217) 875-4800 FAX: (217) 875-3577

USER NAME = busanskyl	DESIGNED - EU	REVISED -	
	DRAWN - EU	REVISED -	
PLOT SCALE = 20.0000 ' / in.	CHECKED - WBS	REVISED -	
PLOT DATE = 6/19/2020	DATE - 6/12/2020	REVISED -	

STATE OF ILLINOIS
DEPARTMENT OF TRANSPORTATION

BRUSH COLLEGE ROAD
TYPICAL SECTIONS

SCALE: 1"=10' | SHEET 5 OF 18 SHEETS | STA. 59+12.25 TO STA. 64+70.17

F.A.U. RTE.	SECTION	COUNTY	TOTAL SHEETS	SHEET NO.
7448	09-00933-01-BR	MACON	572	23

CONTRACT NO. XXXX(XXX)

ILLINOIS | FED. AID PROJECT

MODEL: Default
FILE NAME: pw:\\aecom-na-pw.bentley.com:AECOM_DS16_NA\Documents\60603202-Brush College\900-CAD GIS\910_CAD\03_SHEETS\01_AECOM\Typical Sections\New Typical Sections\60603202_Typical Sections-05_BCR.dgn

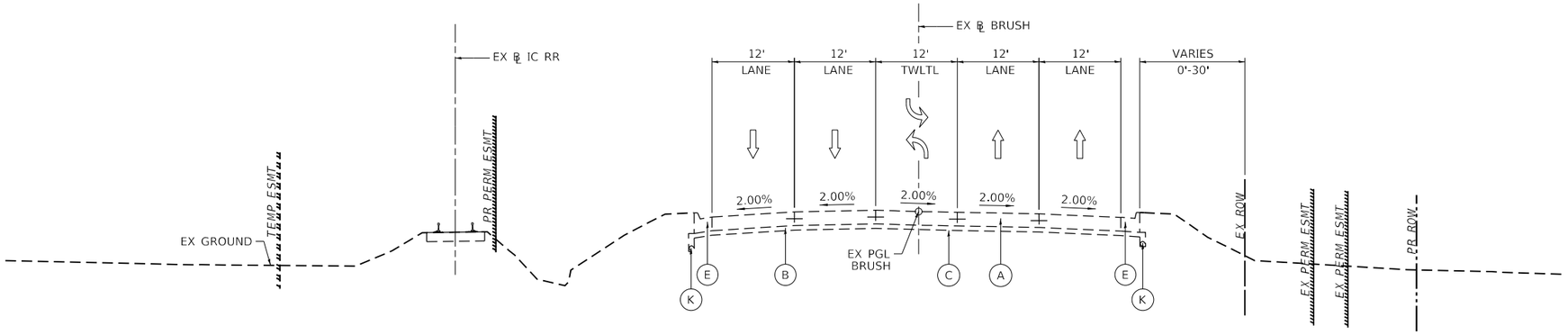

EXISTING BRUSH COLLEGE ROAD

LOOKING NORTH

PR ℄ BRUSH STA 64+70.17 TO STA 69+04.26

EXISTING LEGEND

- (A) EXISTING CONCRETE PAVEMENT, VARIES 10" TO 12"
- (B) EXISTING ASPHALT TREATED OPEN-GRADED DRAINAGE LAYER, 4"
- (C) EXISTING GEOTECHNICAL FABRIC
- (D) EXISTING STEEL PLATE BEAM GUARD RAIL
- (E) EXISTING COMBINATION CONCRETE CURB AND GUTTER, TYPE B-6.24
- (F) EXISTING COMBINATION CONCRETE CURB AND GUTTER, TYPE M-6.06
- (G) EXISTING CORRUGATED MEDIAN
- (H) EXISTING CONCRETE BARRIER WALL
- (I) EXISTING TIE BAR
- (J) EXISTING CONCRETE MEDIAN SURFACE
- (K) EXISTING PIPE UNDERDRAINS, 4"
- (L) EXISTING STEEL SHEET PILING
- (M) EXISTING SIDEWALK

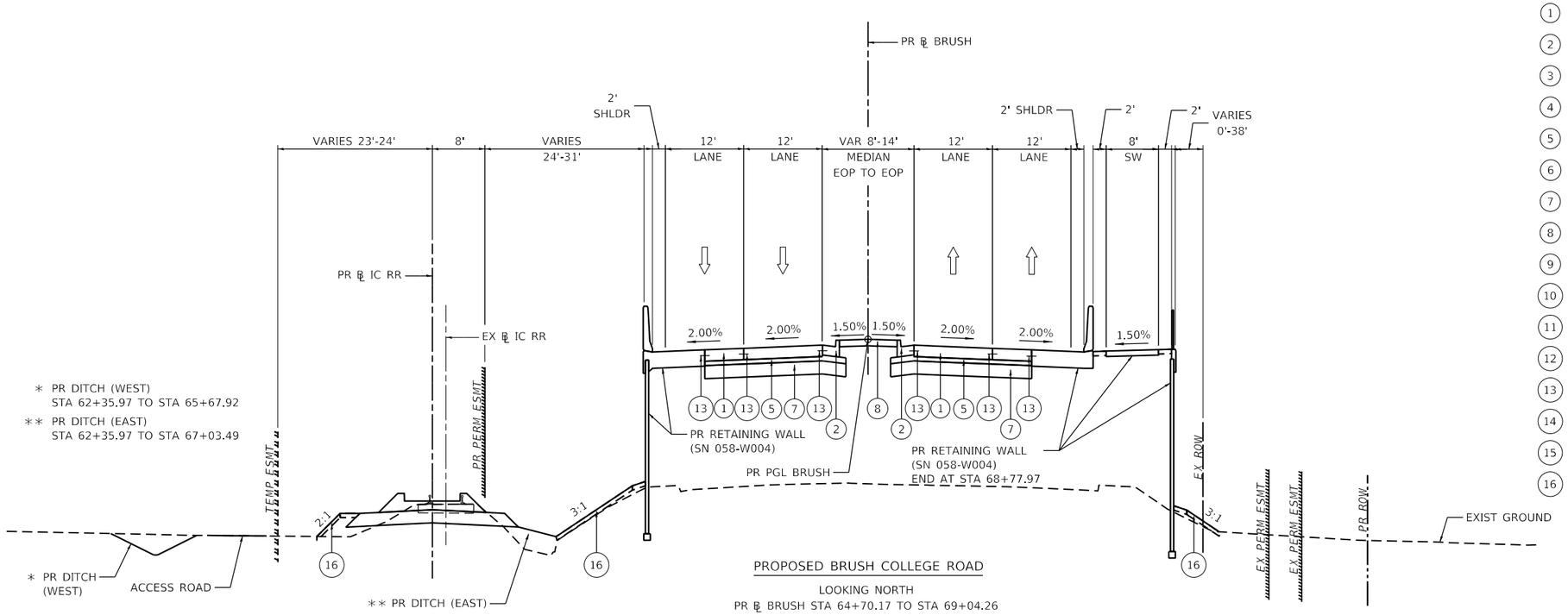

PROPOSED BRUSH COLLEGE ROAD

LOOKING NORTH

PR ℄ BRUSH STA 64+70.17 TO STA 69+04.26

PROPOSED LEGEND

- (1) PROPOSED PORTLAND CEMENT CONCRETE PAVEMENT, 12" (JOINTED)
- (2) PROPOSED COMBINATION CONCRETE CURB AND GUTTER, TYPE B-6.24
- (3) PROPOSED COMBINATION CONCRETE CURB AND GUTTER, TYPE B-6.12
- (4) PROPOSED CONCRETE MEDIAN SURFACE, 6 INCH
- (5) PROPOSED STABILIZED SUBBASE, 4"
- (6) PROPOSED SUBBASE GRANULAR MATERIAL, TYPE B 4"
- (7) PROPOSED AGGREGATE BASE COURSE, TYPE B 12"
- (8) PROPOSED PORTLAND CEMENT CONCRETE SIDEWALK 5 INCH
- (9) PROPOSED CONCRETE BARRIER, SINGLE FACE, 44 INCH HEIGHT
- (10) PROPOSED CONCRETE BARRIER, SINGLE FACE, 42 INCH HEIGHT (SPECIAL)
- (11) PROPOSED CONCRETE BARRIER BASE
- (12) PROPOSED CONCRETE BARRIER BASE (SPECIAL)
- (13) PROPOSED TIE BAR
- (14) PROPOSED CONCRETE GUTTER, TYPE A
- (15) PROPOSED CONCRETE GUTTER, TYPE B
- (16) PROPOSED TOPSOIL FURNISH AND PLACE, 4"

AECOM
345 EAST ASH AVENUE, SUITE B
DECATUR, IL 62526-6161
PHONE: (217) 875-4800 FAX: (217) 875-3577

USER NAME = busanskyl	DESIGNED - EU	REVISED -	
	DRAWN - EU	REVISED -	
PLOT SCALE = 20.0000 ' / in.	CHECKED - WBS	REVISED -	
PLOT DATE = 6/19/2020	DATE - 6/12/2020	REVISED -	

STATE OF ILLINOIS
DEPARTMENT OF TRANSPORTATION

BRUSH COLLEGE ROAD
TYPICAL SECTIONS

SCALE: 1"=10' | SHEET 6 OF 18 SHEETS | STA. 64+70.17 TO STA. 69+04.26

F.A.U. RTE.	SECTION	COUNTY	TOTAL SHEETS	SHEET NO.
7448	09-00933-01-BR	MACON	572	24
		CONTRACT NO. XXXX(XXX)		
		ILLINOIS	FED. AID PROJECT	

MODEL: Default
FILE NAME: pw:\\aecom-na-pw.bentley.com:AECOM_DS16_NA\Documents\60603202-Brush College\900-CAD GIS\910_CAD\03_SHEETS\01_AECOM\Typical Sections\New Typical Sections\60603202_Typical Sections-06_BCR.dgn

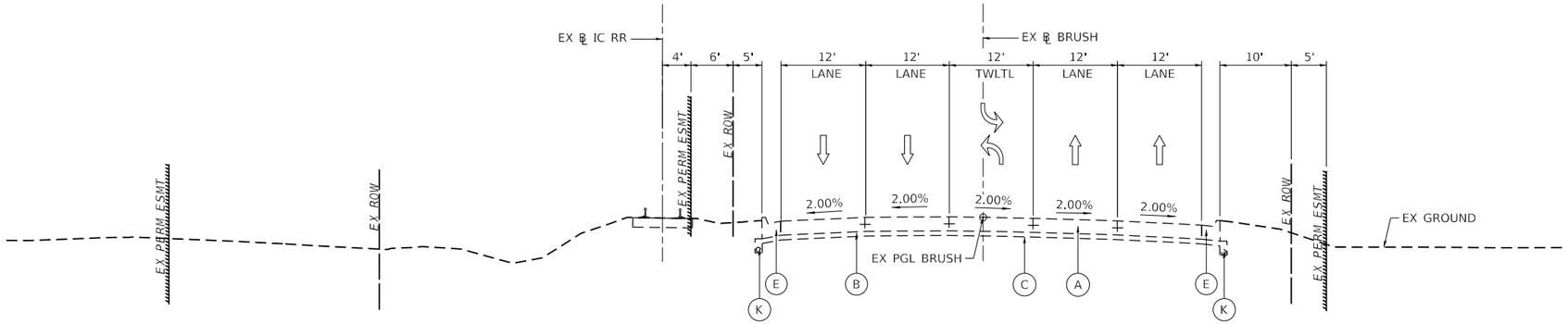

EXISTING BRUSH COLLEGE ROAD

LOOKING NORTH

PR ℄ BRUSH STA 69+04.26 TO STA 74+69.46

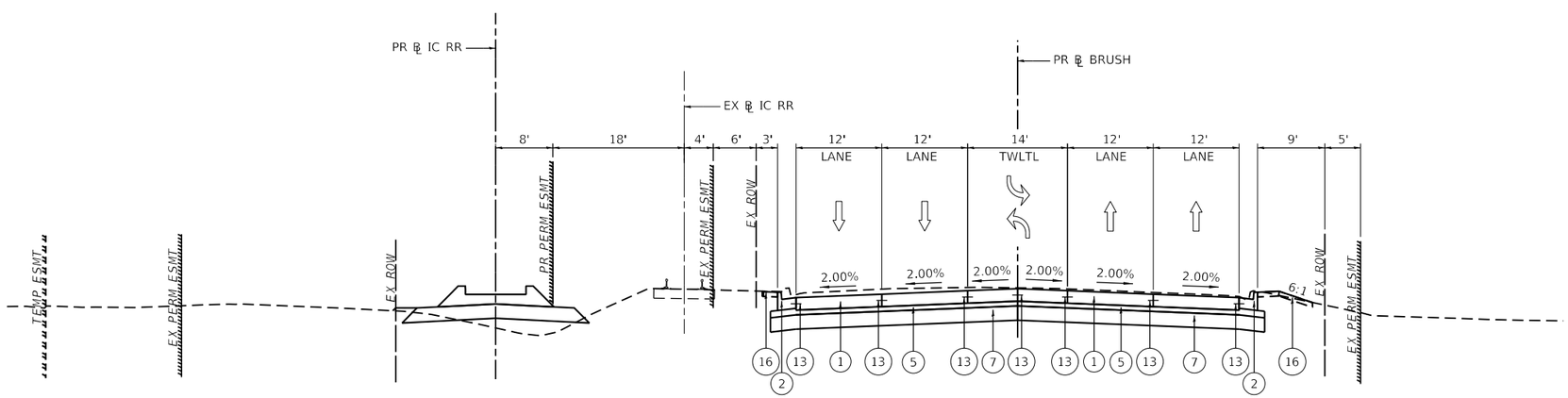

PROPOSED BRUSH COLLEGE ROAD

LOOKING NORTH

PR ℄ BRUSH STA 69+04.26 TO STA 74+69.46

EXISTING LEGEND

- (A) EXISTING CONCRETE PAVEMENT, VARIES 10" TO 12"
- (B) EXISTING ASPHALT TREATED OPEN-GRADED DRAINAGE LAYER, 4"
- (C) EXISTING GEOTECHNICAL FABRIC
- (D) EXISTING STEEL PLATE BEAM GUARD RAIL
- (E) EXISTING COMBINATION CONCRETE CURB AND GUTTER, TYPE B-6.24
- (F) EXISTING COMBINATION CONCRETE CURB AND GUTTER, TYPE M-6.06
- (G) EXISTING CORRUGATED MEDIAN
- (H) EXISTING CONCRETE BARRIER WALL
- (I) EXISTING TIE BAR
- (J) EXISTING CONCRETE MEDIAN SURFACE
- (K) EXISTING PIPE UNDERDRAINS, 4"
- (L) EXISTING STEEL SHEET PILING
- (M) EXISTING SIDEWALK

PROPOSED LEGEND

- (1) PROPOSED PORTLAND CEMENT CONCRETE PAVEMENT, 12" (JOINTED)
- (2) PROPOSED COMBINATION CONCRETE CURB AND GUTTER, TYPE B-6.24
- (3) PROPOSED COMBINATION CONCRETE CURB AND GUTTER, TYPE B-6.12
- (4) PROPOSED CONCRETE MEDIAN SURFACE, 6 INCH
- (5) PROPOSED STABILIZED SUBBASE, 4"
- (6) PROPOSED SUBBASE GRANULAR MATERIAL, TYPE B 4"
- (7) PROPOSED AGGREGATE BASE COURSE, TYPE B 12"
- (8) PROPOSED PORTLAND CEMENT CONCRETE SIDEWALK 5 INCH
- (9) PROPOSED CONCRETE BARRIER, SINGLE FACE, 44 INCH HEIGHT
- (10) PROPOSED CONCRETE BARRIER, SINGLE FACE, 42 INCH HEIGHT (SPECIAL)
- (11) PROPOSED CONCRETE BARRIER BASE
- (12) PROPOSED CONCRETE BARRIER BASE (SPECIAL)
- (13) PROPOSED TIE BAR
- (14) PROPOSED CONCRETE GUTTER, TYPE A
- (15) PROPOSED CONCRETE GUTTER, TYPE B
- (16) PROPOSED TOPSOIL FURNISH AND PLACE, 4"

AECOM
345 EAST ASH AVENUE, SUITE B
DECATUR, IL 62526-6161
PHONE: (217) 875-8800 FAX: (217) 875-3577

USER NAME = busanskyl	DESIGNED - EU	REVISED -	
	DRAWN - EU	REVISED -	
PLOT SCALE = 20.0000 ' / in.	CHECKED - WBS	REVISED -	
PLOT DATE = 6/19/2020	DATE - 6/12/2020	REVISED -	

STATE OF ILLINOIS
DEPARTMENT OF TRANSPORTATION

BRUSH COLLEGE ROAD
TYPICAL SECTIONS

SCALE: 1"=10' | SHEET 7 OF 18 SHEETS | STA. 69+04.26 TO STA. 74+69.46

F.A.U. RTE.	SECTION	COUNTY	TOTAL SHEETS	SHEET NO.
7448	09-00933-01-BR	MACON	572	25
		CONTRACT NO. XXXX(XXX)		
	ILLINOIS	FED. AID PROJECT		

MODEL: Default
FILE NAME: pw:\\aecom-na-pw.bentley.com:AECOM_DS16_NA\Documents\60603202-Brush College\900-CAD GIS\910_CAD\03_SHEETS\01_AECOM\Typical Sections\New Typical Sections\60603202_Typical Sections-07_BCR.dgn

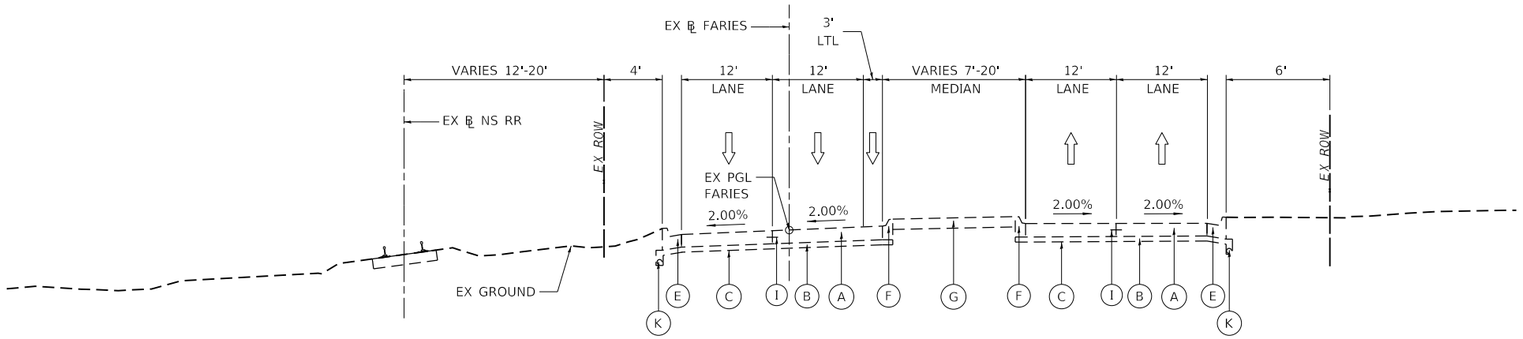

EXISTING FARIES PARKWAY

LOOKING EAST

PR ℄ FARIES STA 205+18.73 TO STA 208+90.03

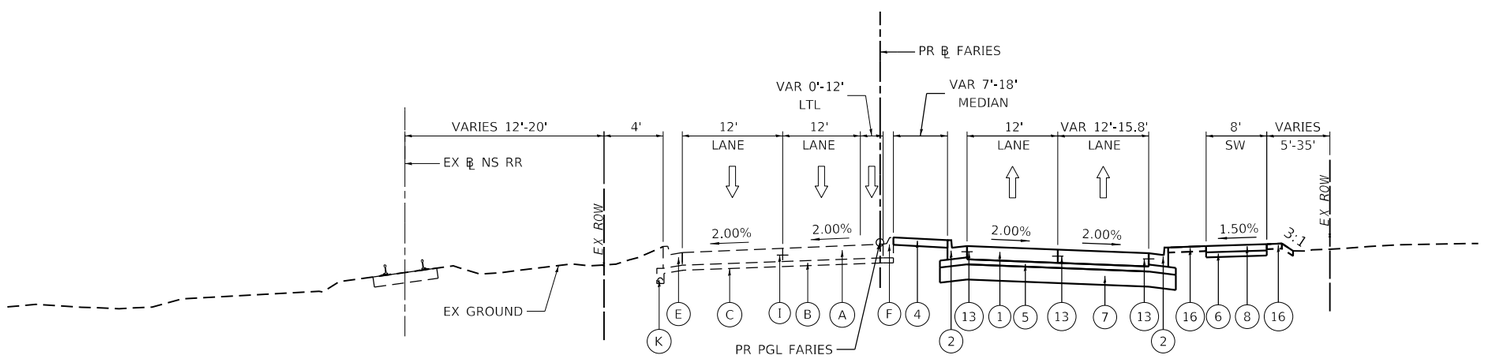

PROPOSED FARIES PARKWAY

LOOKING EAST

PR ℄ FARIES STA 205+18.73 TO STA 208+90.03

EXISTING LEGEND

- (A) EXISTING CONCRETE PAVEMENT, VARIES 10" TO 12"
- (B) EXISTING ASPHALT TREATED OPEN-GRADED DRAINAGE LAYER, 4"
- (C) EXISTING GEOTECHNICAL FABRIC
- (D) EXISTING STEEL PLATE BEAM GUARD RAIL
- (E) EXISTING COMBINATION CONCRETE CURB AND GUTTER, TYPE B-6.24
- (F) EXISTING COMBINATION CONCRETE CURB AND GUTTER, TYPE M-6.06
- (G) EXISTING CORRUGATED MEDIAN
- (H) EXISTING CONCRETE BARRIER WALL
- (I) EXISTING TIE BAR
- (J) EXISTING CONCRETE MEDIAN SURFACE
- (K) EXISTING PIPE UNDERDRAINS, 4"
- (L) EXISTING STEEL SHEET PILING
- (M) EXISTING SIDEWALK

PROPOSED LEGEND

- (1) PROPOSED PORTLAND CEMENT CONCRETE PAVEMENT, 12" (JOINTED)
- (2) PROPOSED COMBINATION CONCRETE CURB AND GUTTER, TYPE B-6.24
- (3) PROPOSED COMBINATION CONCRETE CURB AND GUTTER, TYPE B-6.12
- (4) PROPOSED CONCRETE MEDIAN SURFACE, 6 INCH
- (5) PROPOSED STABILIZED SUBBASE, 4"
- (6) PROPOSED SUBBASE GRANULAR MATERIAL, TYPE B 4"
- (7) PROPOSED AGGREGATE BASE COURSE, TYPE B 12"
- (8) PROPOSED PORTLAND CEMENT CONCRETE SIDEWALK 5 INCH
- (9) PROPOSED CONCRETE BARRIER, SINGLE FACE, 44 INCH HEIGHT
- (10) PROPOSED CONCRETE BARRIER, SINGLE FACE, 42 INCH HEIGHT (SPECIAL)
- (11) PROPOSED CONCRETE BARRIER BASE
- (12) PROPOSED CONCRETE BARRIER BASE (SPECIAL)
- (13) PROPOSED TIE BAR
- (14) PROPOSED CONCRETE GUTTER, TYPE A
- (15) PROPOSED CONCRETE GUTTER, TYPE B
- (16) PROPOSED TOPSOIL FURNISH AND PLACE, 4"

AECOM
345 EAST ASH AVENUE SUITE B
DECATUR, IL 62526-6161
PHONE: (217) 875-4800 FAX: (217) 875-3577

USER NAME = busanskyl	DESIGNED - EU	REVISED -	
	DRAWN - EU	REVISED -	
PLOT SCALE = 20.0000 ' / in.	CHECKED - WBS	REVISED -	
PLOT DATE = 6/16/2020	DATE - 6/12/2020	REVISED -	

STATE OF ILLINOIS
DEPARTMENT OF TRANSPORTATION

FARIES PARKWAY
TYPICAL SECTIONS

SCALE: 1"=10' | SHEET 8 OF 18 SHEETS | STA. 205+18.73 TO STA. 208+90.03

F.A.U. RTE.	SECTION	COUNTY	TOTAL SHEETS	SHEET NO.
	09-00933-01-BR	MACON	572	26
		CONTRACT NO. XXXX(XXX)		
	ILLINOIS	FED. AID PROJECT		

MODEL: Default
FILE NAME: pw:\\aecom-na-pw.bentley.com:AECOM_DS16_NA\Documents\60603202-Brush College\900-CAD GIS\910_CAD\03_SHEETS\01_AECOM\Typical Sections\New Typical Sections\60603202_Typical Sections-08_Faries.dgn

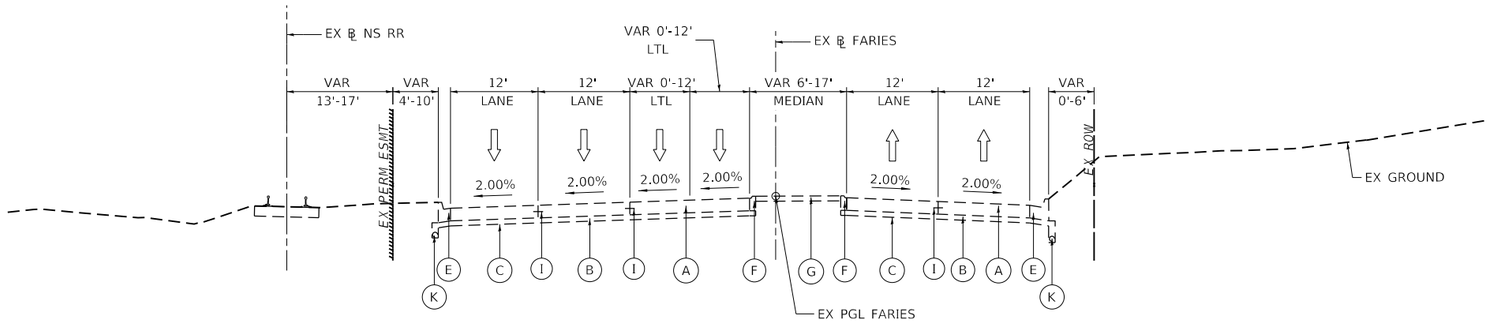

EXISTING FARIES PARKWAY

LOOKING EAST

PR ℄ FARIES STA 208+90.03 TO STA 215+48.38

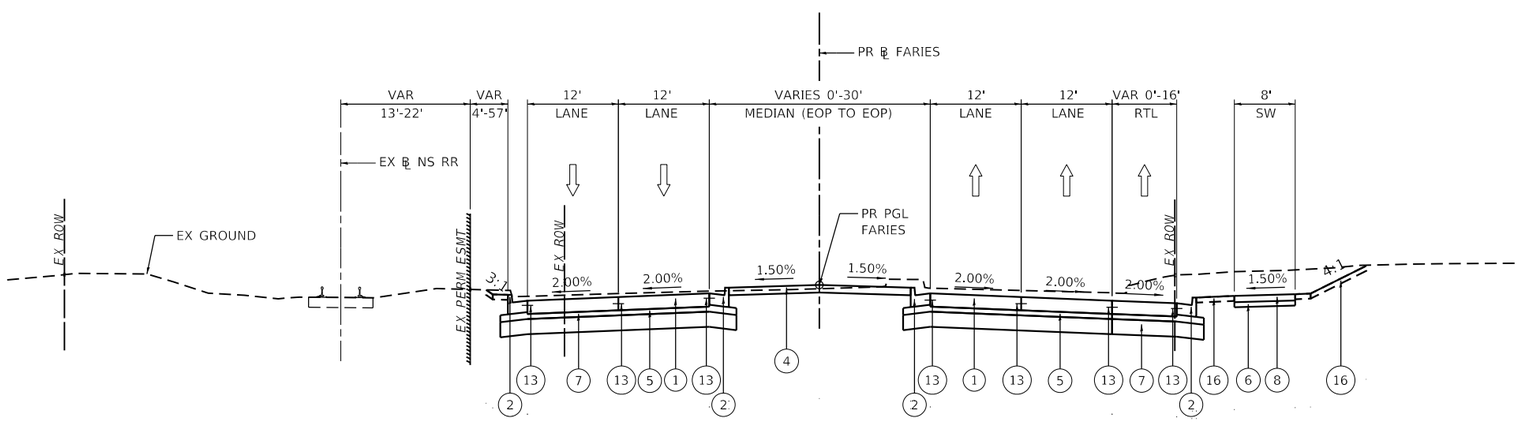

PROPOSED FARIES PARKWAY

LOOKING EAST

PR ℄ FARIES STA 208+90.03 TO STA 215+48.38

EXISTING LEGEND

- (A) EXISTING CONCRETE PAVEMENT, VARIES 10" TO 12"
- (B) EXISTING ASPHALT TREATED OPEN-GRADED DRAINAGE LAYER, 4"
- (C) EXISTING GEOTECHNICAL FABRIC
- (D) EXISTING STEEL PLATE BEAM GUARD RAIL
- (E) EXISTING COMBINATION CONCRETE CURB AND GUTTER, TYPE B-6.24
- (F) EXISTING COMBINATION CONCRETE CURB AND GUTTER, TYPE M-6.06
- (G) EXISTING CORRUGATED MEDIAN
- (H) EXISTING CONCRETE BARRIER WALL
- (I) EXISTING TIE BAR
- (J) EXISTING CONCRETE MEDIAN SURFACE
- (K) EXISTING PIPE UNDERDRAINS, 4"
- (L) EXISTING STEEL SHEET PILING
- (M) EXISTING SIDEWALK

PROPOSED LEGEND

- (1) PROPOSED PORTLAND CEMENT CONCRETE PAVEMENT, 12" (JOINTED)
- (2) PROPOSED COMBINATION CONCRETE CURB AND GUTTER, TYPE B-6.24
- (3) PROPOSED COMBINATION CONCRETE CURB AND GUTTER, TYPE B-6.12
- (4) PROPOSED CONCRETE MEDIAN SURFACE, 6 INCH
- (5) PROPOSED STABILIZED SUBBASE, 4"
- (6) PROPOSED SUBBASE GRANULAR MATERIAL, TYPE B 4"
- (7) PROPOSED AGGREGATE BASE COURSE, TYPE B 12"
- (8) PROPOSED PORTLAND CEMENT CONCRETE SIDEWALK 5 INCH
- (9) PROPOSED CONCRETE BARRIER, SINGLE FACE, 44 INCH HEIGHT
- (10) PROPOSED CONCRETE BARRIER, SINGLE FACE, 42 INCH HEIGHT (SPECIAL)
- (11) PROPOSED CONCRETE BARRIER BASE
- (12) PROPOSED CONCRETE BARRIER BASE (SPECIAL)
- (13) PROPOSED TIE BAR
- (14) PROPOSED CONCRETE GUTTER, TYPE A
- (15) PROPOSED CONCRETE GUTTER, TYPE B
- (16) PROPOSED TOPSOIL FURNISH AND PLACE, 4"

AECOM
345 EAST ASH AVENUE, SUITE B
DECATUR, IL 62526-6161
PHONE: (217) 875-4800 FAX: (217) 875-3577

USER NAME = busanskyl	DESIGNED - EU	REVISED -	
	DRAWN - EU	REVISED -	
PLOT SCALE = 20.0000 ' / in.	CHECKED - WBS	REVISED -	
PLOT DATE = 6/16/2020	DATE - 6/12/2020	REVISED -	

STATE OF ILLINOIS
DEPARTMENT OF TRANSPORTATION

FARIES PARKWAY
TYPICAL SECTIONS

SCALE: 1"=10' | SHEET 9 OF 18 SHEETS | STA. 208+90.03 TO STA. 215+48.38

F.A.U. RTE.	SECTION	COUNTY	TOTAL SHEETS	SHEET NO.
	09-00933-01-BR	MACON	572	27
		CONTRACT NO. XXXX(XXX)		
	ILLINOIS	FED. AID PROJECT		

MODEL: Default
FILE NAME: pw:\\aecom-na-pw.bentley.com:AECOM_DS16_NA\Documents\60603202-Brush College\900-CAD GIS\910_CAD\03_SHEETS\01_AECOM\Typical Sections\New Typical Sections\60603202_Typical Sections-09_Faries.dgn

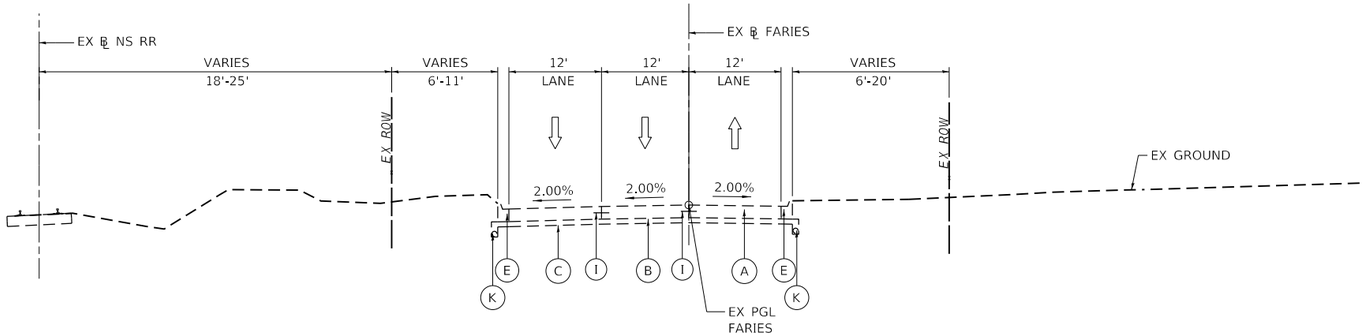

EXISTING FARIES PARKWAY

LOOKING EAST

PR ℄ FARIES STA 215+48.38 TO STA 224+20.94

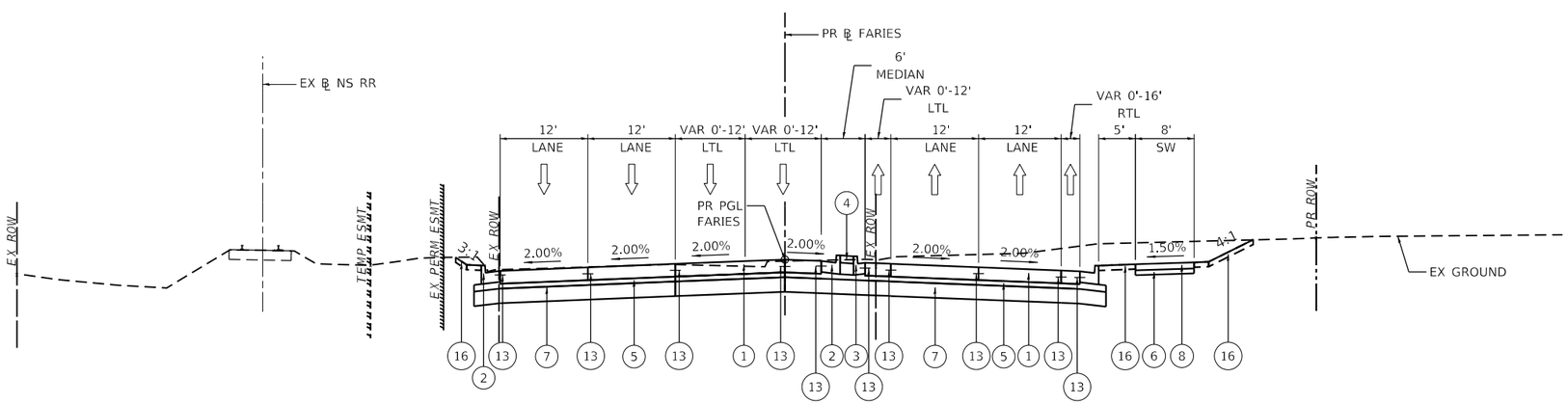

PROPOSED FARIES PARKWAY

LOOKING EAST

PR ℄ FARIES STA 215+48.38 TO STA 224+20.94

EXISTING LEGEND

- (A) EXISTING CONCRETE PAVEMENT, VARIES 10" TO 12"
- (B) EXISTING ASPHALT TREATED OPEN-GRADED DRAINAGE LAYER, 4"
- (C) EXISTING GEOTECHNICAL FABRIC
- (D) EXISTING STEEL PLATE BEAM GUARD RAIL
- (E) EXISTING COMBINATION CONCRETE CURB AND GUTTER, TYPE B-6.24
- (F) EXISTING COMBINATION CONCRETE CURB AND GUTTER, TYPE M-6.06
- (G) EXISTING CORRUGATED MEDIAN
- (H) EXISTING CONCRETE BARRIER WALL
- (I) EXISTING TIE BAR
- (J) EXISTING CONCRETE MEDIAN SURFACE
- (K) EXISTING PIPE UNDERDRAINS, 4"
- (L) EXISTING STEEL SHEET PILING
- (M) EXISTING SIDEWALK

PROPOSED LEGEND

- (1) PROPOSED PORTLAND CEMENT CONCRETE PAVEMENT, 12" (JOINTED)
- (2) PROPOSED COMBINATION CONCRETE CURB AND GUTTER, TYPE B-6.24
- (3) PROPOSED COMBINATION CONCRETE CURB AND GUTTER, TYPE B-6.12
- (4) PROPOSED CONCRETE MEDIAN SURFACE, 6 INCH
- (5) PROPOSED STABILIZED SUBBASE, 4"
- (6) PROPOSED SUBBASE GRANULAR MATERIAL, TYPE B 4"
- (7) PROPOSED AGGREGATE BASE COURSE, TYPE B 12"
- (8) PROPOSED PORTLAND CEMENT CONCRETE SIDEWALK 5 INCH
- (9) PROPOSED CONCRETE BARRIER, SINGLE FACE, 44 INCH HEIGHT
- (10) PROPOSED CONCRETE BARRIER, SINGLE FACE, 42 INCH HEIGHT (SPECIAL)
- (11) PROPOSED CONCRETE BARRIER BASE
- (12) PROPOSED CONCRETE BARRIER BASE (SPECIAL)
- (13) PROPOSED TIE BAR
- (14) PROPOSED CONCRETE GUTTER, TYPE A
- (15) PROPOSED CONCRETE GUTTER, TYPE B
- (16) PROPOSED TOPSOIL FURNISH AND PLACE, 4"

AECOM
345 EAST ASH AVENUE, SUITE B
DECATUR, IL 62526-6161
PHONE: (217) 875-4800 FAX: (217) 875-3577

USER NAME = busanskyl	DESIGNED - EU	REVISED -	
	DRAWN - EU	REVISED -	
PLOT SCALE = 20.0000 ' / in.	CHECKED - WBS	REVISED -	
PLOT DATE = 6/16/2020	DATE - 6/12/2020	REVISED -	

STATE OF ILLINOIS
DEPARTMENT OF TRANSPORTATION

FARIES PARKWAY
TYPICAL SECTIONS

SCALE: 1"=10' | SHEET 10 OF 18 SHEETS | STA. 215+48.38 TO STA. 224+20.94

F.A.U. RTE.	SECTION	COUNTY	TOTAL SHEETS	SHEET NO.
	09-00933-01-BR	MACON	572	28
		CONTRACT NO. XXXX(XXX)		
	ILLINOIS	FED. AID PROJECT		

MODEL: Default
FILE NAME: pw:\\aecom-na-pw.bentley.com:AECOM_DS16_NA\Documents\60603202-Brush College\900-CAD GIS\910_CAD\03_SHEETS\01_AECOM\Typical Sections\New Typical Sections\60603202_Typical Sections-10_Faries.dgn

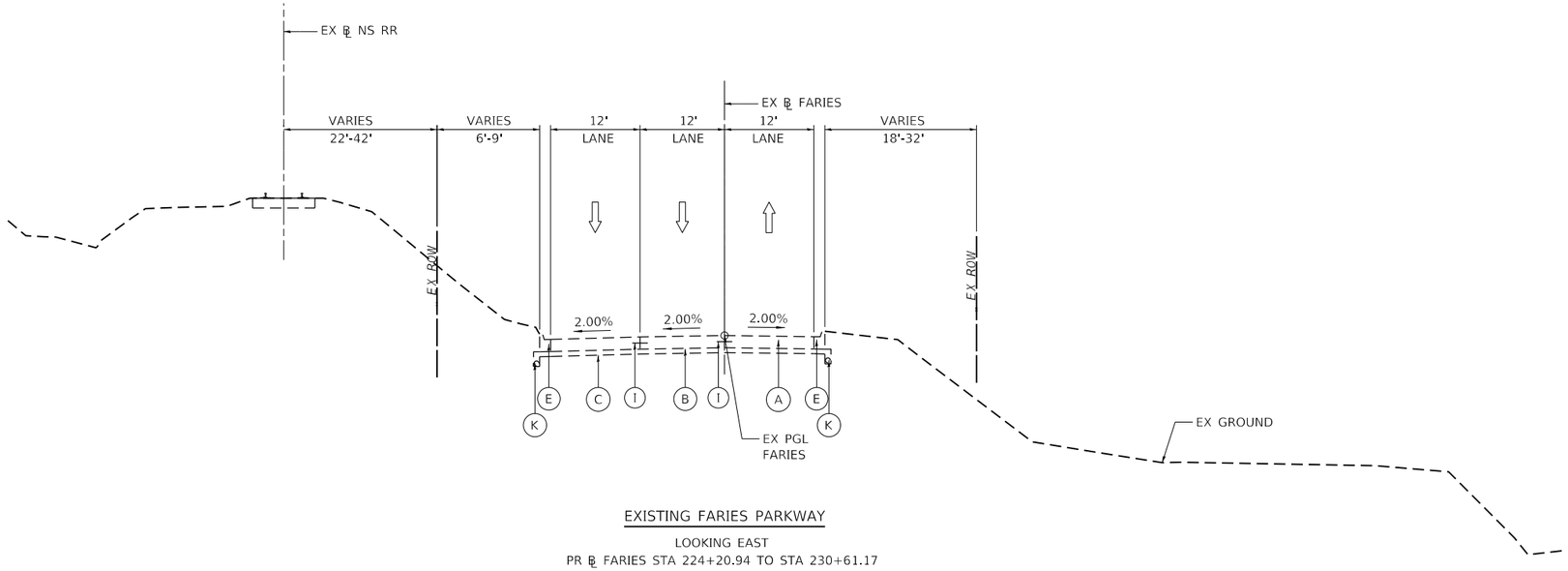

EXISTING FARIES PARKWAY

LOOKING EAST

PR ℄ FARIES STA 224+20.94 TO STA 230+61.17

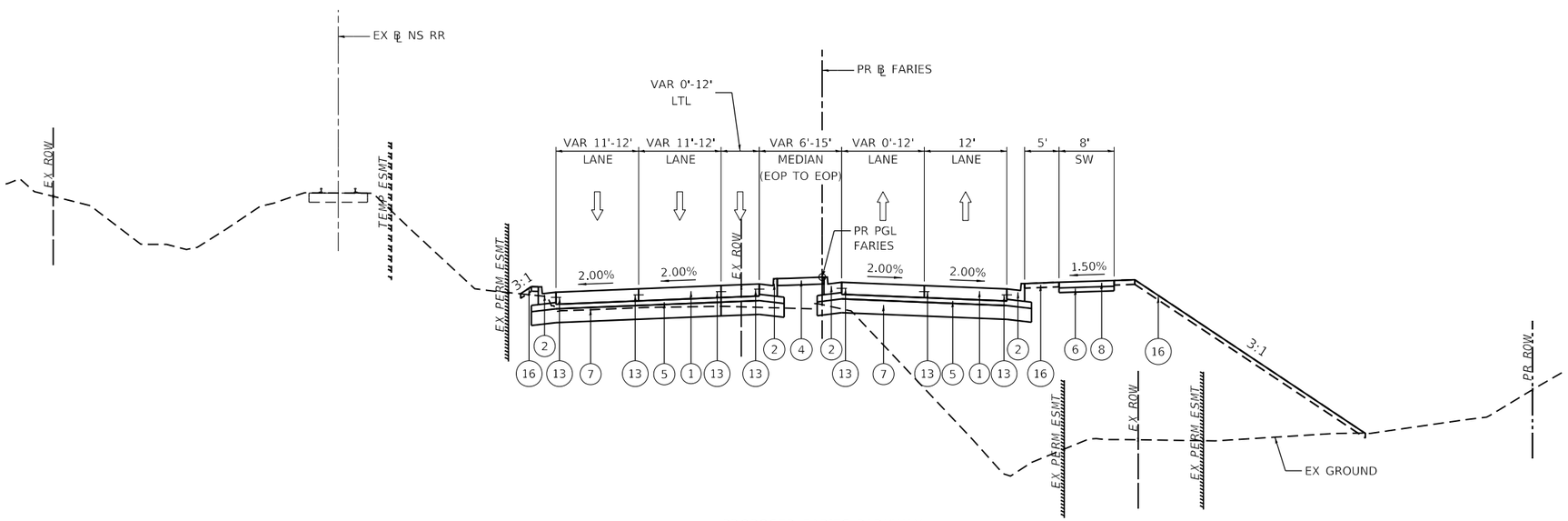

PROPOSED FARIES PARKWAY

LOOKING EAST

PR ℄ FARIES STA 224+20.94 TO STA 230+61.17

EXISTING LEGEND

- (A) EXISTING CONCRETE PAVEMENT, VARIES 10" TO 12"
- (B) EXISTING ASPHALT TREATED OPEN-GRADED DRAINAGE LAYER, 4"
- (C) EXISTING GEOTECHNICAL FABRIC
- (D) EXISTING STEEL PLATE BEAM GUARD RAIL
- (E) EXISTING COMBINATION CONCRETE CURB AND GUTTER, TYPE B-6.24
- (F) EXISTING COMBINATION CONCRETE CURB AND GUTTER, TYPE M-6.06
- (G) EXISTING CORRUGATED MEDIAN
- (H) EXISTING CONCRETE BARRIER WALL
- (I) EXISTING TIE BAR
- (J) EXISTING CONCRETE MEDIAN SURFACE
- (K) EXISTING PIPE UNDERDRAINS, 4"
- (L) EXISTING STEEL SHEET PILING
- (M) EXISTING SIDEWALK

PROPOSED LEGEND

- (1) PROPOSED PORTLAND CEMENT CONCRETE PAVEMENT, 12" (JOINTED)
- (2) PROPOSED COMBINATION CONCRETE CURB AND GUTTER, TYPE B-6.24
- (3) PROPOSED COMBINATION CONCRETE CURB AND GUTTER, TYPE B-6.12
- (4) PROPOSED CONCRETE MEDIAN SURFACE, 6 INCH
- (5) PROPOSED STABILIZED SUBBASE, 4"
- (6) PROPOSED SUBBASE GRANULAR MATERIAL, TYPE B 4"
- (7) PROPOSED AGGREGATE BASE COURSE, TYPE B 12"
- (8) PROPOSED PORTLAND CEMENT CONCRETE SIDEWALK 5 INCH
- (9) PROPOSED CONCRETE BARRIER, SINGLE FACE, 44 INCH HEIGHT
- (10) PROPOSED CONCRETE BARRIER, SINGLE FACE, 42 INCH HEIGHT (SPECIAL)
- (11) PROPOSED CONCRETE BARRIER BASE
- (12) PROPOSED CONCRETE BARRIER BASE (SPECIAL)
- (13) PROPOSED TIE BAR
- (14) PROPOSED CONCRETE GUTTER, TYPE A
- (15) PROPOSED CONCRETE GUTTER, TYPE B
- (16) PROPOSED TOPSOIL FURNISH AND PLACE, 4"

AECOM
345 EAST ASH AVENUE, SUITE B
DECATUR, IL 62526-6161
PHONE: (217) 875-6800 FAX: (217) 875-3577

USER NAME = busanskyl	DESIGNED - EU	REVISED -	
	DRAWN - EU	REVISED -	
PLOT SCALE = 20.0000 ' / in.	CHECKED - WBS	REVISED -	
PLOT DATE = 6/16/2020	DATE - 6/12/2020	REVISED -	

STATE OF ILLINOIS
DEPARTMENT OF TRANSPORTATION

FARIES PARKWAY
TYPICAL SECTIONS

SCALE: 1"=10' | SHEET 11 OF 18 SHEETS | STA. 224+20.94 TO STA. 230+61.17

F.A.U. RTE.	SECTION	COUNTY	TOTAL SHEETS	SHEET NO.
	09-00933-01-BR	MACON	572	29
		CONTRACT NO. XXXX(XXX)		
	ILLINOIS	FED. AID PROJECT		

MODEL: Default
FILE NAME: pw:\\aecom-na-pw.bentley.com:AECOM_DS16_NA\Documents\60603202-Brush College\900-CAD GIS\910_CAD\03_SHEETS\01_AECOM\Typical Sections\New Typical Sections\60603202_Typical Sections-11_Faries.dgn

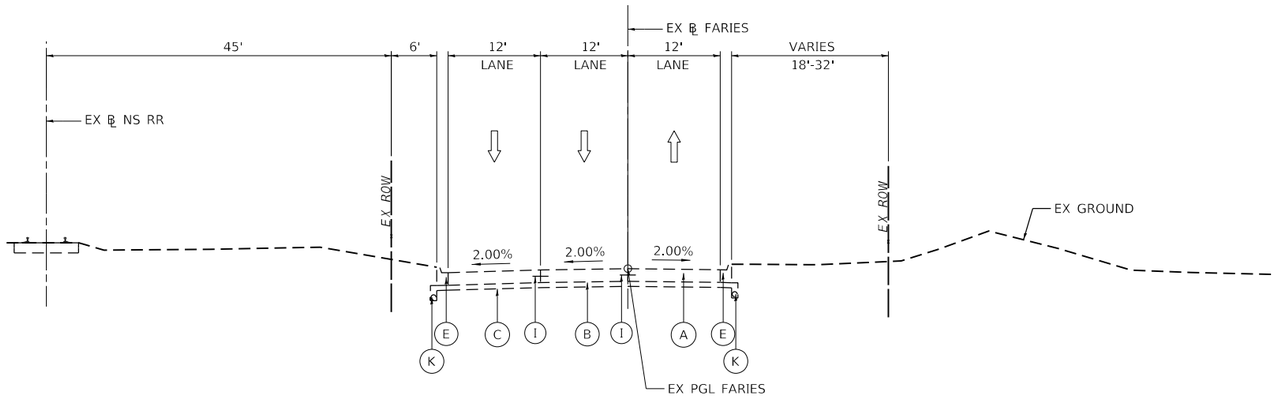

EXISTING FARIES PARKWAY

LOOKING EAST

PR ℄ FARIES STA 230+61.17 TO STA 235+41.47

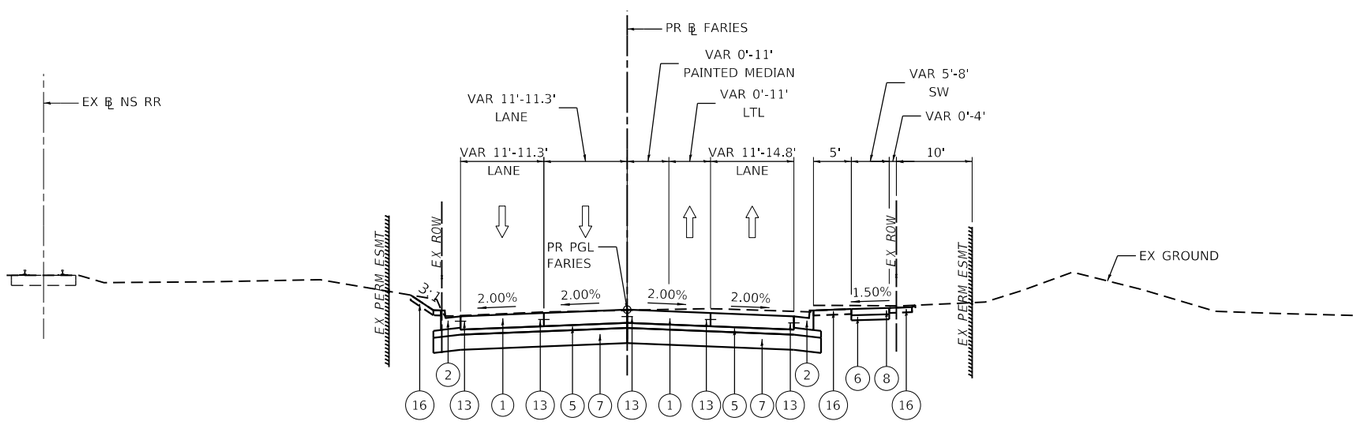

PROPOSED FARIES PARKWAY

LOOKING EAST

PR ℄ FARIES STA 230+61.17 TO STA 235+41.47

EXISTING LEGEND

- (A) EXISTING CONCRETE PAVEMENT, VARIES 10" TO 12"
- (B) EXISTING ASPHALT TREATED OPEN-GRADED DRAINAGE LAYER, 4"
- (C) EXISTING GEOTECHNICAL FABRIC
- (D) EXISTING STEEL PLATE BEAM GUARD RAIL
- (E) EXISTING COMBINATION CONCRETE CURB AND GUTTER, TYPE B-6.24
- (F) EXISTING COMBINATION CONCRETE CURB AND GUTTER, TYPE M-6.06
- (G) EXISTING CORRUGATED MEDIAN
- (H) EXISTING CONCRETE BARRIER WALL
- (I) EXISTING TIE BAR
- (J) EXISTING CONCRETE MEDIAN SURFACE
- (K) EXISTING PIPE UNDERDRAINS, 4"
- (L) EXISTING STEEL SHEET PILING
- (M) EXISTING SIDEWALK

PROPOSED LEGEND

- (1) PROPOSED PORTLAND CEMENT CONCRETE PAVEMENT, 12" (JOINTED)
- (2) PROPOSED COMBINATION CONCRETE CURB AND GUTTER, TYPE B-6.24
- (3) PROPOSED COMBINATION CONCRETE CURB AND GUTTER, TYPE B-6.12
- (4) PROPOSED CONCRETE MEDIAN SURFACE, 6 INCH
- (5) PROPOSED STABILIZED SUBBASE, 4"
- (6) PROPOSED SUBBASE GRANULAR MATERIAL, TYPE B 4"
- (7) PROPOSED AGGREGATE BASE COURSE, TYPE B 12"
- (8) PROPOSED PORTLAND CEMENT CONCRETE SIDEWALK 5 INCH
- (9) PROPOSED CONCRETE BARRIER, SINGLE FACE, 44 INCH HEIGHT
- (10) PROPOSED CONCRETE BARRIER, SINGLE FACE, 42 INCH HEIGHT (SPECIAL)
- (11) PROPOSED CONCRETE BARRIER BASE
- (12) PROPOSED CONCRETE BARRIER BASE (SPECIAL)
- (13) PROPOSED TIE BAR
- (14) PROPOSED CONCRETE GUTTER, TYPE A
- (15) PROPOSED CONCRETE GUTTER, TYPE B
- (16) PROPOSED TOPSOIL FURNISH AND PLACE, 4"

AECOM
345 EAST ASH AVENUE SUITE B
DECATUR, IL 62526-6161
PHONE: (217) 875-4800 FAX: (217) 875-3577

USER NAME = busanskyl	DESIGNED - EU	REVISED -	
	DRAWN - EU	REVISED -	
PLOT SCALE = 20.0000 ' / in.	CHECKED - WBS	REVISED -	
PLOT DATE = 6/16/2020	DATE - 6/12/2020	REVISED -	

STATE OF ILLINOIS
DEPARTMENT OF TRANSPORTATION

FARIES PARKWAY
TYPICAL SECTIONS

SCALE: 1"=10' | SHEET 12 OF 18 SHEETS | STA. 230+61.17 TO STA. 235+41.47

F.A.U. RTE.	SECTION	COUNTY	TOTAL SHEETS	SHEET NO.
	09-00933-01-BR	MACON	572	30
		CONTRACT NO. XXXX(XXX)		
	ILLINOIS	FED. AID PROJECT		

MODEL: Default
FILE NAME: pw:\\aecom-na-pw.bentley.com:AECOM_DS16_NA\Documents\60603202-Brush College\900-CAD GIS\910_CAD\03_SHEETS\01_AECOM\Typical Sections\New Typical Sections\60603202_Typical Sections-12_Faries.dgn

PROPOSED LEGEND

1. PROPOSED PORTLAND CEMENT CONCRETE PAVEMENT, 12" (JOINTED)
2. PROPOSED COMBINATION CONCRETE CURB AND GUTTER, TYPE B-6.24
3. PROPOSED COMBINATION CONCRETE CURB AND GUTTER, TYPE B-6.12
4. PROPOSED CONCRETE MEDIAN SURFACE, 6 INCH
5. PROPOSED STABILIZED SUBBASE, 4"
6. PROPOSED SUBBASE GRANULAR MATERIAL, TYPE B 4"
7. PROPOSED AGGREGATE BASE COURSE, TYPE B 12"
8. PROPOSED PORTLAND CEMENT CONCRETE SIDEWALK 5 INCH
9. PROPOSED CONCRETE BARRIER, SINGLE FACE, 44 INCH HEIGHT
10. PROPOSED CONCRETE BARRIER, SINGLE FACE, 42 INCH HEIGHT (SPECIAL)
11. PROPOSED CONCRETE BARRIER BASE
12. PROPOSED CONCRETE BARRIER BASE (SPECIAL)
13. PROPOSED TIE BAR
14. PROPOSED CONCRETE GUTTER, TYPE A
15. PROPOSED CONCRETE GUTTER, TYPE B
16. PROPOSED TOPSOIL FURNISH AND PLACE, 4"

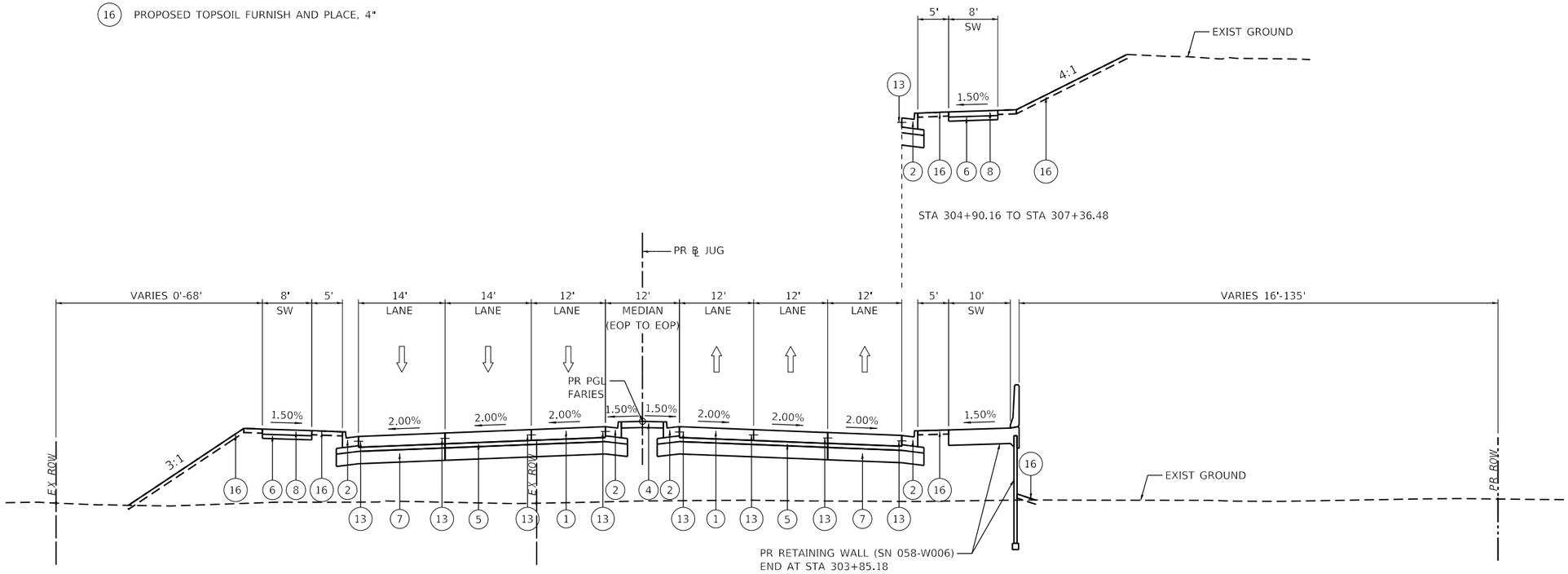

PROPOSED JUG HANDLE CONNECTOR ROAD

LOOKING EAST

PR ℄ JUG STA 300+75.91 TO STA 307+36.48

AECOM
345 EAST ASH AVENUE SUITE B
DECATUR, IL 62526-6161
PHONE: (217) 875-4800 FAX: (217) 875-3577

USER NAME = busanskyl	DESIGNED - EU	REVISED -	
	DRAWN - EU	REVISED -	
PLOT SCALE = 20.0000 ' / in.	CHECKED - WBS	REVISED -	
PLOT DATE = 6/16/2020	DATE - 6/12/2020	REVISED -	

STATE OF ILLINOIS
DEPARTMENT OF TRANSPORTATION

JUG HANDLE CONNECTOR ROAD
TYPICAL SECTIONS

SCALE: 1"=10' | SHEET 13 OF 18 SHEETS | STA. 300+75.91 TO STA. 307+36.48

F.A.U. RTE.	SECTION	COUNTY	TOTAL SHEETS	SHEET NO.
	09-00933-01-BR	MACON	572	31
		CONTRACT NO. XXXX(XXX)		
		ILLINOIS	FED. AID PROJECT	

MODEL: Default
FILE NAME: pw:\\aecom-na-pw.bentley.com:AECOM_DS16_NA\Documents\60603202-Brush College\900-CAD GIS\910_CAD\03_SHEETS\01_AECOM\Typical Sections\New Typical Sections\60603202_Typical Sections-13_Jug.dgn

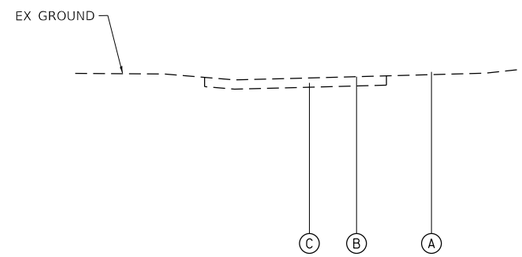

EXISTING EAST LOGAN STREET

LOOKING EAST

PR ℄ E LOGAN STREET STA 601+50.00 TO STA 609+44.38

EXISTING LEGEND

(A) EXISTING GROUND

(B) OIL AND CHIP SURFACE

(C) AGGREGATE SUBBASE

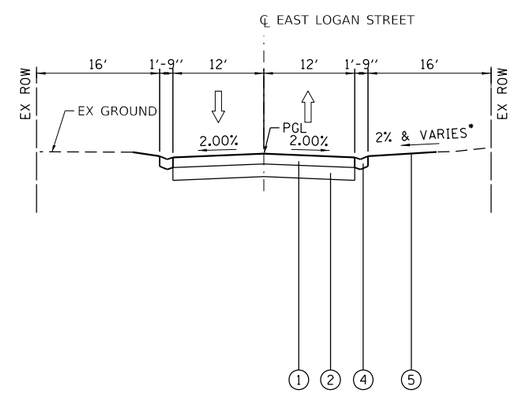

PROPOSED EAST LOGAN STREET

LOOKING EAST

PR ℄ EAST LOGAN STREET STA 601+50.00 TO STA 609+44.38

TRANSITION FROM CONC GUTTER B-6.24 TO CONC GUTTER TYPE B,
SEE ROADWAY PLAN SHEETS.

* SEE CROSS SECTIONS FOR GRADING LIMITS AND SLOPES

PROPOSED LEGEND

(1) PROPOSED HMA PAVEMENT (FULL-DEPTH), 8"

(2) PROPOSED 10" AGGREGATE SUBGRADE IMPROVEMENT

(3) PROPOSED AGGREGATE SHOULDERS, TYPE A 8"

(4) PROPOSED CONCRETE GUTTER, TYPE B

(5) PROPOSED FINISHED GRADE

MODEL: Default
FILE NAME: pw:\\aecom-na-pw.bentley.com:AECOM_DS16_NA\Documents\60603202-Brush College\900-CAD GIS\910_CAD\03_SHEETS\02_WHKS\Typical Sections\60603202_Typical Sections_Logan Street.dgn

design firm no. 184001036 whks engineers + planners + land surveyors	USER NAME = gjameson	DESIGNED - EJT	REVISED -	STATE OF ILLINOIS DEPARTMENT OF TRANSPORTATION	EAST LOGAN STREET TYPICAL SECTIONS
		DRAWN - EJT	REVISED -		
	PLOT SCALE = 20.0000 ' / in.	CHECKED - RKA	REVISED -		
	PLOT DATE = 6/17/2020	DATE - 6/12/2020	REVISED -		SCALE: SHEET 28 OF 32 SHEETS STA. 601+50.00 TO STA. 607+50.00

F.A.U. RTE.	SECTION	COUNTY	TOTAL SHEETS	SHEET NO.
7448	09-00933-01-BR	MACON	572	32
		CONTRACT NO. XXXX(XXX)		
	ILLINOIS	FED. AID PROJECT		

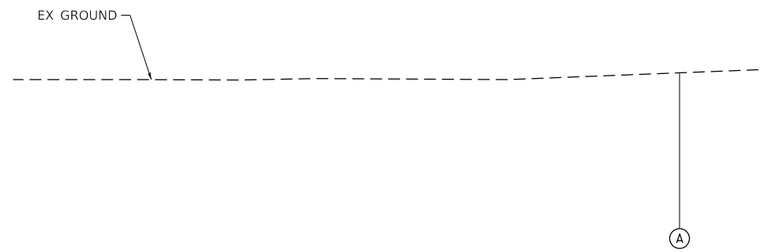

EXISTING NORTH JAMES STREET

LOOKING NORTH

PR ℄ NORTH JAMES STREET STA 404+28.00 TO 407+75.00

* SEE CROSS SECTIONS FOR GRADING LIMITS AND SLOPES

EXISTING LEGEND

- (A) EXISTING GROUND
- (B) OIL AND CHIP SURFACE
- (C) AGGREGATE SUBBASE

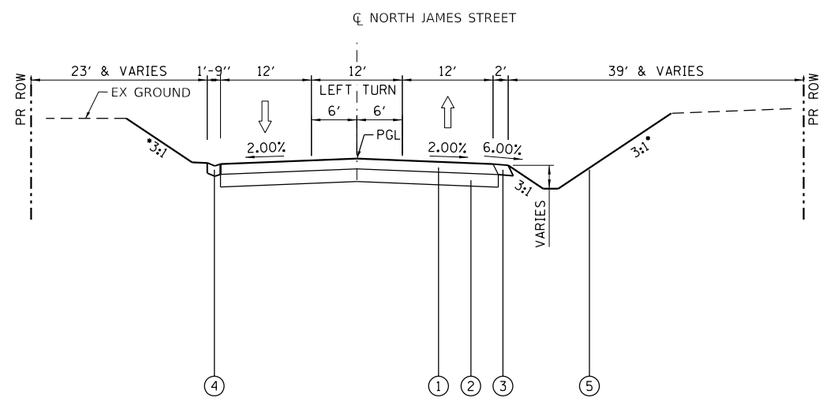

PROPOSED NORTH JAMES STREET

LOOKING NORTH

PR ℄ NORTH JAMES STREET STA 404+28.00 TO 407+75.00

* SEE CROSS SECTIONS FOR GRADING LIMITS AND SLOPES

PROPOSED LEGEND

1. PROPOSED HMA PAVEMENT (FULL-DEPTH), 8"
2. PROPOSED 10" AGGREGATE SUBGRADE IMPROVEMENT
3. PROPOSED AGGREGATE SHOULDERS, TYPE A 8"
4. PROPOSED CONCRETE GUTTER, TYPE B
5. PROPOSED FINISHED GRADE

MODEL: Default
FILE NAME: pw:\\aecom-na-pw.bentley.com:AECOM_DS16_NA\Documents\60603202-Brush College\900-CAD GIS\910_CAD\03_SHEETS\02_WHKS\Typical Sections\60603202_Typical Sections_James Street.dgn

design firm no. 184001036 whks engineers + planners + land surveyors	USER NAME = gjameson	DESIGNED - EJT	REVISED -	STATE OF ILLINOIS DEPARTMENT OF TRANSPORTATION	NORTH JAMES STREET TYPICAL SECTIONS			F.A.U. RTE.	SECTION	COUNTY	TOTAL SHEETS / SHEET NO.
		DRAWN - EJT	REVISED -					7448	09-00933-01-BR	MACON	572 / 33
	PLOT SCALE = 20.0000 ' / in.	CHECKED - RKA	REVISED -							CONTRACT NO. XXXX(XXX)	
	PLOT DATE = 6/17/2020	DATE - 6/12/2020	REVISED -		SCALE:	SHEET 29 OF 32 SHEETS	STA. 404+28.00 TO STA. 407+75.00		ILLINOIS FED. AID PROJECT		

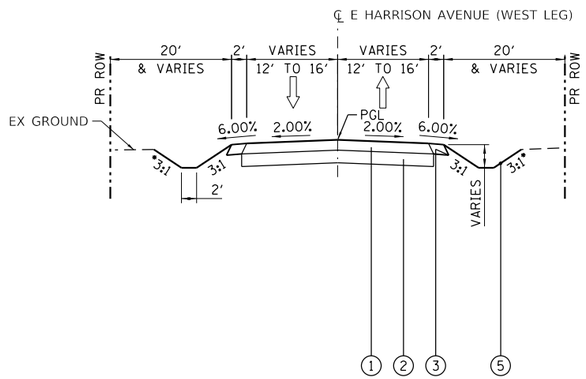

PROPOSED E HARRISON AVENUE (WEST LEG)

LOOKING NORTH
STA 800+00.00 TO STA 801+68.00
AND
STA 803+85.00 TO STA 808+00.00

* SEE CROSS SECTIONS FOR GRADING LIMITS AND SLOPES

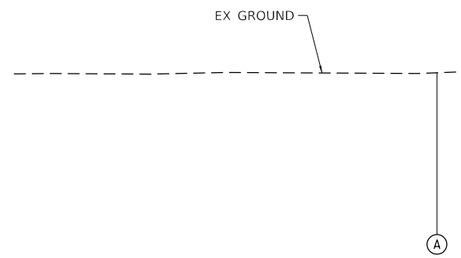

EXISTING E HARRISON AVENUE (WEST LEG)

LOOKING NORTH
STA 800+00.00 TO STA 801+68.00
AND
STA 803+85.00 TO STA 808+00.00

EXISTING LEGEND

- (A) EXISTING GROUND
- (B) OIL AND CHIP SURFACE
- (C) AGGREGATE SUBBASE

PROPOSED LEGEND

- (1) PROPOSED HMA PAVEMENT (FULL-DEPTH), 8″
- (2) PROPOSED 10″ AGGREGATE SUBGRADE IMPROVEMENT
- (3) PROPOSED AGGREGATE SHOULDERS, TYPE A 8″
- (4) PROPOSED CONCRETE GUTTER, TYPE B
- (5) PROPOSED FINISHED GRADE
- (6) PROPOSED BARRIER AND BARRIER BASE

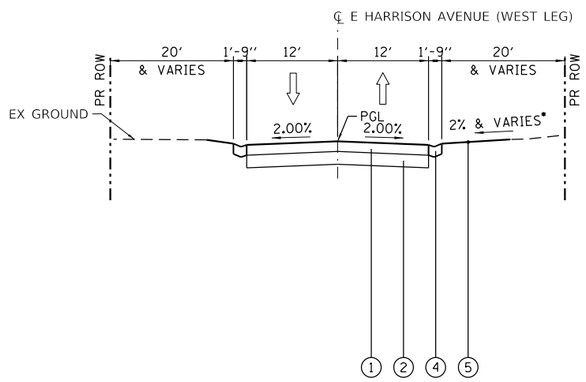

PROPOSED E HARRISON AVENUE (WEST LEG)

LOOKING NORTH

LT	RT
STA 801+68.00 TO ST 803+85.00	STA 801+80.00 TO ST 802+86.00

* SEE CROSS SECTIONS FOR GRADING LIMITS AND SLOPES

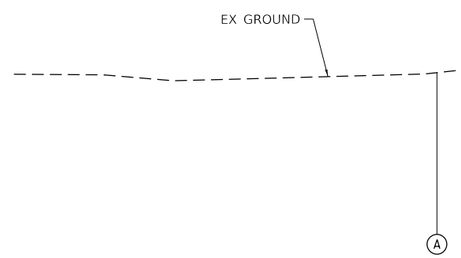

EXISTING E HARRISON AVENUE (WEST LEG)

LOOKING NORTH

LT	RT
STA 801+68.00 TO ST 803+85.00	STA 801+80.00 TO ST 802+86.00



EXISTING E HARRISON AVENUE (WEST LEG)

LOOKING NORTH

LT	RT
STA 805+22.00 TO ST 807+00.00	STA 804+70.00 TO ST 807+00.00

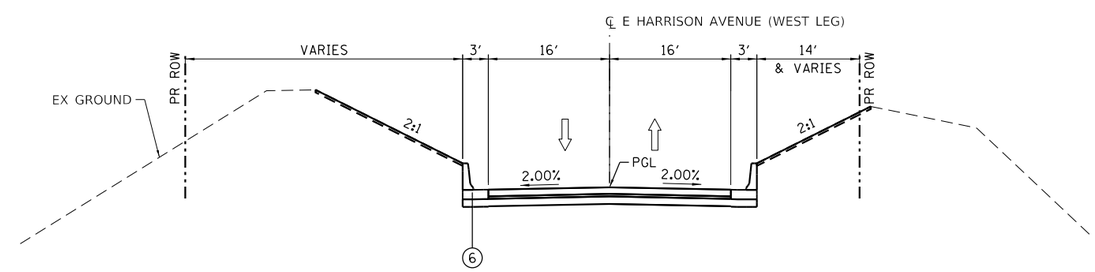

OPTIONAL E HARRISON AVENUE (WEST LEG)

LOOKING NORTH

LT	RT
STA 805+22.00 TO ST 807+00.00	STA 804+70.00 TO ST 807+00.00

MODEL: Default
FILE NAME: pw:\\aecom-na-pw.bentley.com:AECOM_DS16_NA\Documents\60603202-Brush College\900-CAD GIS\910_CAD\03_SHEETS\02_WHKS\Typical Sections\60603202_Typical Sections_Harrison West.dgn

design firm no. 184001036 whks engineers + planners + land surveyors	USER NAME = gjameson	DESIGNED - -	REVISED -	STATE OF ILLINOIS DEPARTMENT OF TRANSPORTATION	E HARRISON AVENUE (WEST LEG) TYPICAL SECTIONS
		DRAWN - -	REVISED -		
	PLOT SCALE = 20.0000 ' / in.	CHECKED - -	REVISED -		
	PLOT DATE = 6/17/2020	DATE - 6/12/2020	REVISED -		SCALE: SHEET 30 OF 32 SHEETS STA. 800+00.00 TO STA. 808+00.00

F.A.U. RTE.	SECTION	COUNTY	TOTAL SHEETS	SHEET NO.
7448	09-00933-01-BR	MACON	572	34
		CONTRACT NO. XXXX(XXX)		
		ILLINOIS	FED. AID PROJECT	